

An aerial photograph of the San Francisco skyline at dusk. The city's dense collection of skyscrapers is silhouetted against a sky with soft orange and blue hues from the setting sun. The Golden Gate Bridge is visible in the distance, its lights reflecting on the water. In the foreground, the San Francisco Ferry Building and the surrounding waterfront are visible, with several ferries docked at the piers.

OPENGOV

Smart Government Cloud™

*The world's first integrated cloud platform
for budgeting, reporting, and open data.*

The path to Smart Government starts here



MISSION

Powering more effective
and accountable
governments



GOVERNMENT FOCUS

Addressing the
unique challenges of
government



INNOVATION

Building first modern,
easy-to-use Smart
Government Cloud



MARKET LEADERSHIP

Building the world's
largest network of
public sector agencies

OpenGov is the leader in government performance management

1500+
CUSTOMERS

48
STATES

\$1 Trillion+
ANALYZED



STATE TREASURER OF
CALIFORNIA



STATE OF
OHIO



CITY OF
SAN ANTONIO



CITY OF
BOSTON



DISTRICT OF
COLUMBIA



STATE OF
COLORADO



CITY OF
MCKINNEY



CITY OF
MINNEAPOLIS



COMMONWEALTH OF
PENNSYLVANIA



STATE OF
ARIZONA



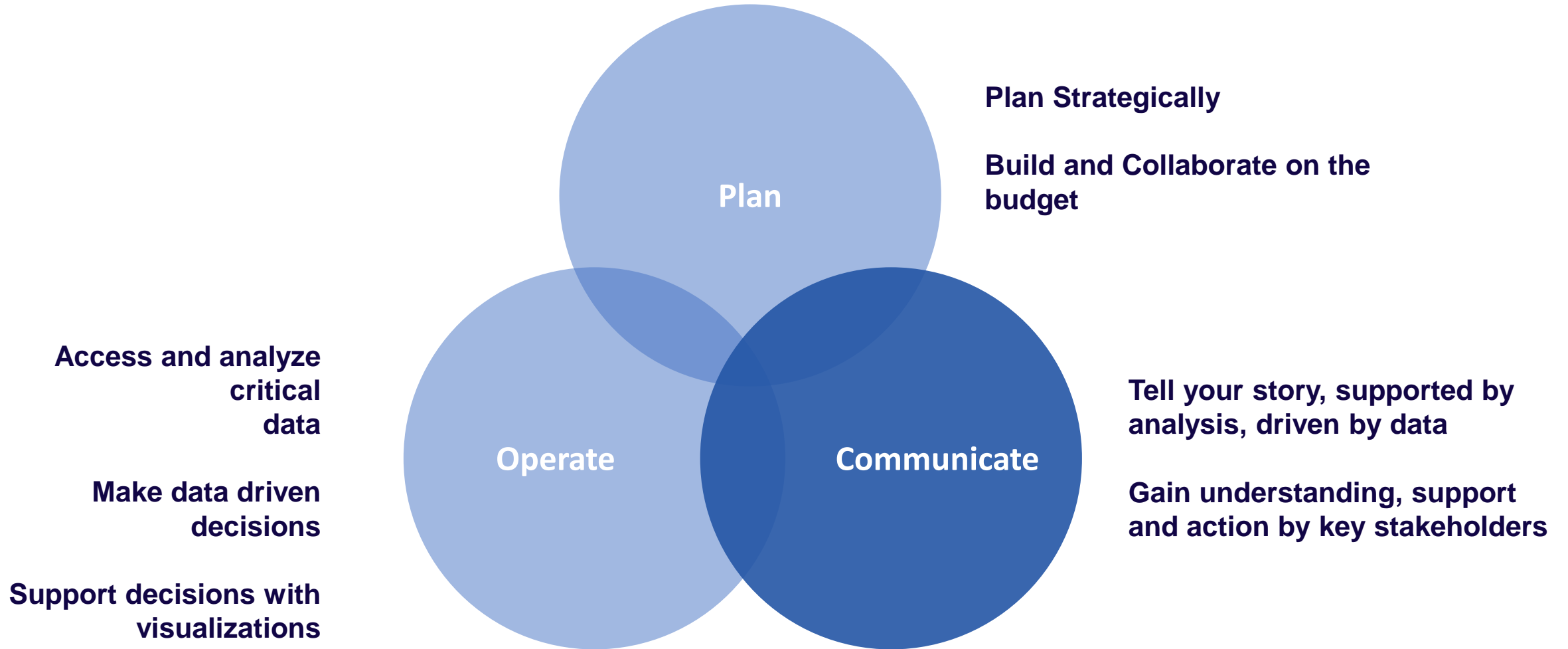
CITY OF
PITTSBURGH



CITY OF
SAN DIEGO

*Easy-to-use cloud software for better budgeting, improved reporting and operational intelligence,
and comprehensive transparency and open data*

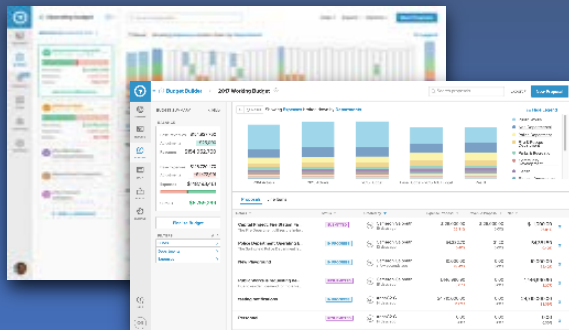
The processes to run a government are
complex and **inter-related**



The Smart Government Cloud™

Budgeting

*Streamlined and collaborative
budgeting and planning*



Operational Intelligence

*Make data actionable for
more informed decision-making*



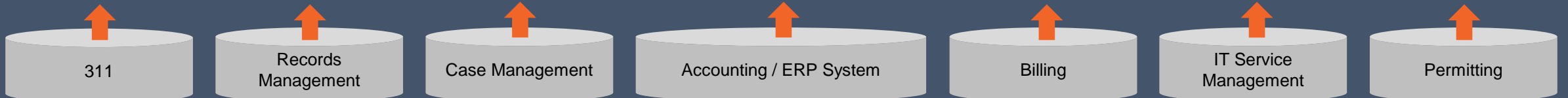
Open Data

*Deliver more transparency and
open data to citizens*



OPENGOV PLATFORM™

INTEGRATIONS & APIs | REPORTING | UNIFIED CHART-OF-ACCOUNTS | DATA SCIENCE | BENCHMARKING



CONFIDENTIAL