

Planning and Zoning Board Application

01.27.2015

MEDITERRANEAN VILLAGE

at Ponce Circle

2801, 2901, and 3001 Ponce De Leon Blvd.
Coral Gables, Florida



Table of Contents

Tab 1-	Planning and Zoning Application
Tab 2-	Statement of Use, Cover Letter and Exhibits
Tab 3-	Traffic and Parking Summary
Tab 4-	Survey, Legal Description and Plat
Tab 5-	Photographs of Property, Adjacent Uses and Streetscape
Tab 6-	Aerial, Site Plan, and Requirements of Form Based Code and Planned Area Development
Tab 7-	Landscape, Lighting, Civil, and Urban Design Drawings
Tab 8 -	Building Floor Plans
Tab 9-	Architectural Building Elevations
Tab 10-	3D Renderings
Tab 11-	Ordinances, Resolutions, Covenants, and Development Agreement
Tab 12-	Historical Significance Letter and Concurrency
Tab 13-	Contact Information and Proof of Licensure
Tab 14-	City of Coral Gables Lobbyists Forms
Tab 15-	Warranty Deed

Planning and Zoning Application



City of Coral Gables Planning Division Application

305.460.5211

planning@coralgables.com

www.coralgables.com

Application request

The undersigned applicant(s)/agent(s)/property owner(s) request City of Coral Gables consideration and review of the following application(s) (please check all that apply):

- ☐ Abandonment and Vacations
- ☐ Annexation
- ☐ Coral Gables Mediterranean Architectural Design Special Locational Site Plan
- ☒ Comprehensive Plan Map Amendment - Small Scale
- ☐ Comprehensive Plan Map Amendment - Large Scale
- ☒ Comprehensive Plan Text Amendment
- ☐ Conditional Use - Administrative Review
- ☐ Conditional Use without Site Plan
- ☐ Conditional Use with Site Plan
- ☐ Development Agreement
- ☐ Development of Regional Impact
- ☐ Development of Regional Impact - Notice of Proposed Change
- ☐ Mixed Use Site Plan
- ☒ Planned Area Development Designation and Site Plan
- ☐ Planned Area Development Major Amendment
- ☐ Restrictive Covenants and/or Easements
- ☐ Site Plan
- ☐ Separation/Establishment of a Building Site
- ☐ Subdivision Review for a Tentative Plat and Variance
- ☐ Transfer of Development Rights Receiving Site Plan
- ☐ University Campus District Modification to the Adopted Campus Master Plan
- ☐ Zoning Code Map Amendment
- ☒ Zoning Code Text Amendment
- ☐ Other: _____

Application request

Street address of the subject property: 2801-2901-3001 Ponce de Leon Boulevard

Property/project name: Old Spanish Village

Legal description: Lot(s) see attached Exhibit "A"

Block(s) _____ Section (s) _____

Property owner(s): Agave Ponce, LLC

Property owner(s) mailing address: 2601 S. Bayshore Drive, Suite 1215, Miami, FL 33133

Telephone: Business (305) 858-1890 Fax (305) 407-8128

Other _____ Email jap @ agaveholdingsllc.com



City of Coral Gables Planning Division Application

Applicant(s)/agent(s): Agave Ponce, LLC

Applicant(s)/agent(s) mailing address: 2601 S. Bayshore Drive, Suite 1215, Miami, FL 33133

Telephone: Business (305) 857-0400

Fax (305) 407-8128

Other _____

Email _____

jap @ agaveholdingsllc.com

Property information

Current land use classification(s): Commercial High-Rise, Commercial Mid-Rise, Commercial Low-Rise

Current zoning classification(s): Commercial District (C)

Proposed land use classification(s) (if applicable): Same, different locations

Proposed zoning classification(s) (if applicable): Not applicable

Supporting information (to be completed by Planning Staff)

A Preapplication Conference is required with the Planning Division in advance of application submittal to determine the information necessary to be filed with the application(s). Please refer to the Planning Division Development Review Process Handbook, Section 3.0, for an explanation of each item. If necessary, attach additional sheets to application. The Planning Division reserves the right to request additional information as necessary throughout the entire review process.

- ☒ Aerial.
- ☒ Affidavit providing for property owner's authorization to process application.
- ☐ Annexation supporting materials.
- ☒ Application fees.
- ☒ Application representation and contact information.
- ☐ Appraisal.
- ☒ Architectural/building elevations.
- ☒ Building floor plans.
- ☒ Comprehensive Plan text amendment justification.
- ☒ Comprehensive Plan analysis.
- ☒ Concurrency impact statement.
- ☒ Encroachments plan.
- ☐ Environmental assessment.
- ☒ Historic contextual study and/or historical significance determination.
- ☒ Landscape plan.
- ☒ Lighting plan.
- ☒ Massing model and/or 3D computer model.
- ☒ Miami-Dade County Conflict of Interest and Code of Ethics Lobbyist form.
- ☒ Ordinances, resolutions, covenants, development agreements, etc. previously granted for the property.
- ☒ Parking study.
- ☒ Photographs of property, adjacent uses and/or streetscape.
- ☒ Plat.
- ☒ Property survey and legal description.



City of Coral Gables Planning Division Application

- ☒ Property owners list, notification radius map and two sets of labels.
- ☒ Public Realm Improvements Plan for mixed use projects.
- ☐ Public school preliminary concurrency analysis (residential land use/zoning applications only).
- ☒ Sign master plan.
- ☒ Site plan and supporting information.
- ☒ Statement of use and/or cover letter.
- ☒ Streetscape master plan.
- ☐ Traffic accumulation assessment.
- ☒ Traffic impact statement.
- ☒ Traffic impact study.
- ☐ Traffic stacking analysis.
- ☐ Utilities consent.
- ☐ Utilities location plan.
- ☐ Vegetation survey.
- ☐ Video of the subject property.
- ☐ Zoning Analysis (Preliminary).
- ☒ Zoning Code text amendment justification.
- ☒ Warranty Deed. or Tax ID
- ☐ Other: _____

Application submittal requirements

1. **Hard copies.** The number of application binders to be submitted shall be determined by Staff at the preapplication meeting. The application shall include all the items identified in the preapplication meeting.
2. **Digital media copies.** Two (2) compact discs (CD ROMs) of the entire application including all the items identified in the Preapplication Conference. Each document shall be separated into PDF files (i.e., application; site plan, landscape plan; etc.). Please include a "Table of Contents" identifying all PDF file name(s). Each PDF file size shall not exceed 10 Mb. All discs shall be labeled with the applicant(s) name, project name and date of submittal.

Applicant/agent/property owner affirmation and consent



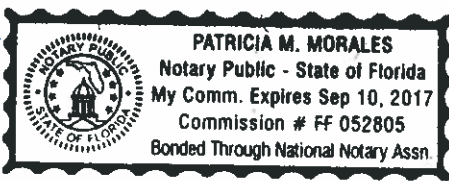
(I) (We) affirm and certify to all of the following:

1. Submission of the following:
 - a. Warranty deed/tax record as proof of ownership for all properties considered as a part of the application request; or
 - b. Authorized as the applicant(s)/agent(s) identified herein to file this application and act on behalf of all current property owner(s) and modify any valid City of Coral Gables entitlements in effect during the entire review process.
2. This request, application, application supporting materials and all future supporting materials complies with all provisions and regulations of the Zoning Code, Comprehensive Land Use Plan and Code of Ordinances of the City of Coral Gables unless identified and approved as a part of this application request or other previously approved applications. Applicant understands that any violation of these provisions renders the application invalid.
3. That all the information contained in this application and all documentation submitted herewith is true to the best of (my) (our) knowledge and belief.
4. Understand that the application, all attachments and fees become a part of the official records of the City of Coral Gables and are not returnable.



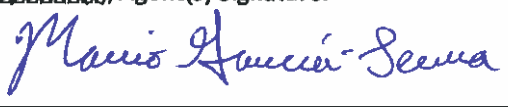

City of Coral Gables Planning Division Application

5. Failure to provide the information necessary pursuant to the established time frames included but not limited to application submittal, submission of revised documents, etc. for review by City Staff and the designated reviewing entity may cause application to be deferred without further review until such time the requested information is submitted.
6. All representatives of the application have registered with and completed lobbyist forms for the City of Coral Gables City Clerk's office.
7. Understand that under Florida Law, all the information submitted as part of the application are public records.
8. Additional costs in addition to the application fees may be assessed associated with the review of applications by the City. These are costs that may be incurred by the applicant due to consultant fees paid by City to review the application. The types of reviews that could be conducted may include but are not limited to the following: property appraisals; traffic impact analyses; vegetation/environmental assessments; archeological/historic assessments; market studies; engineering studies or reports; and legal fees. Such fees will be assessed upon finalization of the City application review.

Property owner(s) signature(s): 	Property owner(s) print name: Jose Antonio Perez Helguera, Manager Agave Ponce, LLC	
Property owner(s) signature(s):	Property owner(s) print name:	
Property owner(s) signature(s):	Property owner(s) print name:	
Address: 2601 S. Bayshore Drive, Suite 1215, Miami, FL 33133		
Telephone: (305) 858-1890	Fax: (305) 407-8128	Email: jap@agaveholdingsllc.com
NOTARIZATION		
STATE OF FLORIDA/COUNTY OF <u>Miami-Dade</u> The foregoing instrument was acknowledged before me this <u>31st</u> day of <u>July, 2014</u> by <u>Jose Antonio Perez Helguera</u> (Signature of Notary Public - State of Florida)		
<div style="display: flex; align-items: center;"><div style="flex: 1;"></div><div style="flex: 1; text-align: center;"></div></div>		
(Print, Type or Stamp Commissioned Name of Notary Public) <input checked="" type="checkbox"/> Personally Known OR <input type="checkbox"/> Produced Identification; Type of Identification Produced _____		



City of Coral Gables Planning Division Application

Contract Purchaser(s) Signature:		Contract Purchaser(s) Print Name:	
Contract Purchaser(s) Signature:		Contract Purchaser(s) Print Name:	
Address:			
Telephone:		Fax:	
Telephone:		Email:	
NOTARIZATION			
STATE OF FLORIDA/COUNTY OF _____			
The foregoing instrument was acknowledged before me this _____ day of _____ by _____			
(Signature of Notary Public - State of Florida)			
(Print, Type or Stamp Commissioned Name of Notary Public)			
<input type="checkbox"/> Personally Known OR <input type="checkbox"/> Produced Identification; Type of Identification Produced _____			
Applicant(s)/Agent(s) Signature:		Applicant(s)/Agent(s) Print Name:	
		Mario Garcia-Serra	
Address: Gunster, Brickell World Plaza, 600 Brickell Avenue, Suite 3500, Miami, FL 33131			
Telephone: (35) 376-6061		Fax: (305) 376-6010	
Telephone: (35) 376-6061		Email: mgarcia-serra@gunster.com	
NOTARIZATION			
STATE OF FLORIDA/COUNTY OF _____			
The foregoing instrument was acknowledged before me this <u>1st</u> day of <u>August</u> 20 <u>14</u> by <u>Mario Garcia-Serra</u>			
(Signature of Notary Public - State of Florida)			
			
(Print, Type or Stamp Commissioned Name of Notary Public)			
<input checked="" type="checkbox"/> Personally Known OR <input type="checkbox"/> Produced Identification; Type of Identification Produced _____			



April 2014