

CITY OF CORAL GABLES, FLORIDA

RESOLUTION NO. 2018-184

A RESOLUTION AUTHORIZING THE EXECUTION OF AN INTERGOVERNMENTAL AGENCY AGREEMENT BETWEEN MIAMI-DADE COUNTY (MDC) AND THE CITY OF CORAL GABLES (CITY) TO ALLOW FOR INSTALLATION OF TRAFFIC CALMING DEVICES ON CERTAIN MUNICIPAL STREETS BY THE CITY.

WHEREAS, Sections 2-95.1 and 2-96.1 of the Miami-Dade County Code empowers and assigns the duty and responsibility of traffic control and traffic engineering services in Miami-Dade County to the Miami-Dade County Traffic and Transportation Department; and

WHEREAS, the City desires to assume the installation and maintenance responsibilities of certain traffic calming devices on certain local municipal streets only; and

WHEREAS, Miami-Dade County has or will provide operational and technical approval for certain traffic calming devices; and

WHEREAS, the City has or will obtain concurrency of residents in affected neighborhoods; and

WHEREAS, the City of Coral Gables Fire Department and Police Department support the installation of certain traffic calming devices; and

WHEREAS, upon full execution of this Agreement, or as in the attached substantial form, Public Works will obtain construction permits to allow for construction;

NOW, THEREFORE, BE IT RESOLVED BY THE COMMISSION OF THE CITY OF CORAL GABLES:

SECTION 1. The foregoing “Whereas” clauses are hereby ratified and confirmed as being true and correct and are hereby made a specific part of this Resolution upon adoption hereof.

SECTION 2. The City Commission does hereby authorize the execution of an intergovernmental agency agreement with Miami-Dade County to install traffic calming on certain local municipal streets in substantially the form attached, with the City Manager and City Attorney authorized to finalize the language of the agreement.

SECTION 3. That this Resolution shall become effective upon the date of its passage and adopted herein.

PASSED AND ADOPTED THIS TENTH DAY OF JULY, A.D., 2018.

(Moved: Quesada / Seconded: Lago)

(Agenda Item: D-4)

(Unanimous Voice Vote)

APPROVED:



RAUL VALDES-FAULI
MAYOR

ATTEST:



WALTER J. FOEMAN
CITY CLERK

APPROVED AS TO FORM
AND LEGAL SUFFICIENCY:



MIRIAM SOLER RAMOS
CITY ATTORNEY

**INTERGOVERNMENTAL AGENCY AGREEMENT
TO INSTALL TRAFFIC CALMING ON CERTAIN LOCAL MUNICIPAL STREETS**

THIS INTERGOVERNMENTAL AGENCY AGREEMENT TO INSTALL TRAFFIC CALMING ON CERTAIN LOCAL MUNICIPAL STREETS (“Agreement”) is made and entered into this ____ day of _____, 2018, by and between the CITY OF CORAL GABLES (the “City”), a municipal corporation of the State of Florida, and MIAMI-DADE COUNTY (the “County”), a political subdivision of the State of Florida.

WHEREAS, pursuant to Sections 2-95 and 2-96.1 of the Miami-Dade County Code, all traffic control and traffic engineering services in Miami-Dade County are under the exclusive jurisdiction of the County; and

WHEREAS, the City desires to assume the installation and maintenance responsibilities of certain traffic calming devices on certain local municipal streets only; and

WHEREAS, the City, by Resolution No. 2018-_____, attached hereto as Exhibit “A” and by reference made a part hereof, has authorized the execution of this Agreement; and

WHEREAS, the County and the City agree that nothing contained in this Agreement shall diminish or impact the rights of either entity with respect to jurisdiction, sovereign or permitting powers, or in any other matter related to the installation, use and maintenance of the traffic control devices unless specifically set forth herein, including but not limited to any County powers under the Miami-Dade County Code.

NOW, THEREFORE, THE CITY AND THE COUNTY AGREE AS FOLLOWS:

Section 1. Recitals Adopted. That the above-stated recitals are incorporated herein by reference and confirmed.

Section 2. Traffic Control Devices. The CITY may install and maintain the following designated types of traffic calming devices, and/or signs (collectively the “Traffic Calming Devices”) and only on those local municipal streets operated and maintained by the CITY within its boundaries, specifically, in this case the streets enumerated in Exhibit “F”:

- a) Flat Top Speed Humps
- b) Speed Cushions
- c) Raised Intersections
- d) Roundabout

Section 3. Installation. Any such Traffic Calming Devices may be installed on the aforementioned local municipal streets only after an appropriate traffic engineering study has been performed and signed and sealed by a Florida licensed professional engineer, and has

received written approval by the City Manager or his/her designee. A copy of such traffic study must be submitted to the Department of Transportation and Public Works (“DTPW”).

Any such Traffic Calming Devices may be installed on local municipal streets only after sealed and signed design plans have been reviewed and received written approval by the City, through its City Manager or his/her designee. Provided that such design plans utilize the design attached as Exhibits “B - E”, no additional review or approval by the County shall be required before installation. To the extent that design plans deviate from the standard design attached as Exhibits “B -E”, such plans shall be submitted to the County for its review and written approval. A copy of such design plans must be submitted to the applicable Department of the County

Section 4. Decals. The City shall attach a decal to the back of the sign panels indicating ownership and date of installation.

Section 5. Standards. All Traffic Control Devices installed by the City in accordance with this Agreement shall conform to the applicable requirements established by the following publications:

- a. Florida Department of Transportation’s Standard Specifications for Road and Bridge Construction;
- b. Manual on Uniform Traffic Control Devices for Streets and Highways, U.S. Department of Transportation Federal Highway Administration (ANSI D6-Ie-1989), including latest revisions;
- c. Standard Highway Signs, U.S. Department of Transportation, Federal Highway Administration; and
- d. Miami-Dade County Public Works Manual (available from the Public Works and Waste Management Department, Reproduction Services, 111 NW 1st Street, Suite 1604, Miami, FL 33128).
- e. Miami Dade County Standard Details Manual, or any other comparative criteria available to municipalities which has been approved by the County.

Section 6. Maintenance Responsibility. The City assumes sole and complete responsibility for the maintenance of Traffic Control Devices that are installed by the City within its boundaries, including the Traffic Control Devices installed by the City prior this agreement, such devices are described in Exhibit “F”. The City shall be responsible for the aesthetics of all installed Traffic Control Devices (e.g. peeling, graffiti, flyers, stickers, etc.). If the City fails to maintain the Traffic Control Devices it shall be responsible for any and all costs incurred by the County to replace them or remove them.

Section 7. Liability and Indemnification. The City assumes sole and complete liability for any and all accidents and/or injuries which may, or are alleged to, occur or arise out of the installation, operation or maintenance of Traffic Control Devices, and hereby indemnifies to the extent allowed by Section 768.28, Florida Statutes, and holds the County harmless from any and all claims, including but not limited to negligence arising out of or relating to installation, operation, or maintenance of the signs.

Section 8. No Waiver of Sovereign Immunity. Notwithstanding any other term in this Agreement, nothing herein shall be deemed a waiver of the City or the County's immunity, sovereign rights, or limitations of liability as provided by Section 768.28, Florida Statutes, as may be amended from time to time.

Section 9. Public Records. The City shall be responsible for keeping records of any and all installations and repairs, and for furnishing pertinent documents as and when said records may be requested. The Parties shall each maintain their own respective records and documents associated with this Agreement in accordance with the requirements for records retention set forth in Chapter 119, Florida Statutes

Section 10. Headings. The headings or captions of sections or paragraphs used in this Agreement are for convenience of reference only and are not intended to define or limit their contents, nor are they to affect the construction of or to be taken into consideration in interpreting this Agreement.

Section 11. Ambiguities. The preparation of this Agreement has been a joint effort of the Parties hereto and both Parties have had the benefit of consultation with legal counsel of their choosing prior to its execution. The resulting document shall not, solely as a matter of judicial construction, be construed more severely against one of the Parties than the other.

Section 12. Entirety. This Agreement embodies the entire agreement between the Parties with respect to the matters addressed herein. Previous agreements and understandings of the Parties with respect to such matters are null, void, and of no effect. Notwithstanding any other provision contained herein, no third party beneficiaries are created with respect to any claims against the County by virtue of this Agreement.

Section 13. Amendments. This Agreement may be amended, modified, or altered, and its material provisions may be waived, only by written instrument, and only if properly executed by all parties hereto.

Section 14. Effective Date. That this Agreement shall become effective on the date first written above after such Agreement is fully executed by all parties hereto.

Section 15. **Termination.** Either the City or the County may, in their respective sole and complete discretion, terminate this Agreement, with or without cause and/or convenience of the terminating party, upon twenty (20) business days written notice; provided, however, that at the option of the County, the City shall continue to maintain, repair, and be responsible for any Traffic Control Devices installed by the City while this Agreement was in effect. Prior to the termination of this Agreement, however, the City may elect to remove any one or all Traffic Control Devices installed by the City; provided the City shall restore the roadway and area in which the Traffic Control Devices was located to the condition that existed before the City's installation.

Section 16. **Execution.** This Agreement may be executed in one or more hard or electronic counterparts, which, when taken together, shall constitute one fully executed instrument.

Section 17. **Notice.** Any notices to be given hereunder shall be in writing and shall be deemed to have been given if sent by hand delivery, recognized overnight courier (e.g., Federal Express), or by written certified U.S. mail, with return receipt requested, addressed to the Party for whom it is intended, at the place specified. The method of delivery shall be consistent among all of the persons listed herein. For the present, the Parties designate the following as the respective places for notice purposes:

- a. **For the County:** Miami-Dade Department of Transportation and Public Works, Attn: Director, 111 NW 1st Street, Suite 1510, Miami, FL 33128
- b. **With a Copy To:** Miami-Dade County Attorney's Office, 111 NW 1st Street, Suite 2910, Miami, FL 33128
- c. **For the City:** City of Coral Gables, Attn: City Manager, 405 Biltmore Drive, Coral Gables, Florida 33144
- d. **With a Copy To:** City of Coral Gables, Attn: City Attorney, 405 Biltmore Drive, Coral Gables, Florida 33144

[THIS SPACE INTENTIONALLY LEFT BLANK. SIGNATURE PAGE FOLLOWS]

IN WITNESS WHEREOF, the City and the County have set their hands the day and year above written.

FOR MIAMI-DADE COUNTY, FLORIDA:

ALICE BRAVO, P.E., DIRECTOR OF MIAMI-
DADE COUNTY DEPARTMENT OF
TRANSPORTATION AND PUBLIC WORKS

ATTEST:

DEPUTY CLERK

PRINT NAME: _____

APPROVED AS TO FORM AND LEGAL SUFFICIENCY:

MIAMI-DADE COUNTY ATTORNEY'S OFFICE

FOR THE CITY OF CORAL GABLES, FLORIDA:

CATHY SWANSON-RIVENBARK
CITY MANAGER

ATTEST:

WALTER J. FOEMAN, CITY CLERK

APPROVED AS TO FORM AND LEGAL SUFFICIENCY:

MIRIAM SOLER RAMOS, CITY ATTORNEY

EXHIBITS "B-E"

- "B" - Attached – ROUNDABOUT UNIVERSITY AT ANDERSON
- "C" - Attached – Plans ARAGON AND GIRALDA
- "D" - Attached – Plans BILTMORE DRIVE
- "E" - Attached – Plans Blue Bird

EXHIBIT "F"

Traffic Calming Devices – Flat Topped Speed Hump

1. Aragon Avenue west of Hernando Street
2. Aragon Avenue west of Lejeune Road
3. Giralda Avenue Hernando Street
4. Giralda Avenue west of Lejeune Road
5. Algardi Avenue west of Alhambra Circle
6. Algardi Avenue west of San Amaro Drive
7. Cantoria Avenue west of Alhambra Circle
8. Cantoria Avenue west of San Amaro Drive
9. Garcia Avenue west of Alhambra Circle
10. Garcia Avenue west of San Amaro Drive
11. Sarria Avenue west of Alhambra Circle
12. Sarria Avenue west of San Amaro Drive
13. Dorado Avenue west of Alhambra Circle
14. Dorado Avenue west of San Amaro Drive
15. Palancia Avenue west of Alhambra Circle
16. Palancia Avenue west of San Amaro Drive
17. Mercado Avenue west of Alhambra Circle
18. Mercado Avenue west of San Amaro Drive
19. Mendavia Avenue west of Alhambra Circle
20. Mendavia Avenue west of San Amaro Drive
21. Alegriano Avenue west of Alhambra Circle
22. Alegriano Avenue west of San Amaro Drive

Traffic Calming Devices – Speed Cushions:

1. Biltmore Drive between Blue Road and Riviera Drive

Traffic Calming Devices – Roundabout:

1. University Drive and Anderson Road

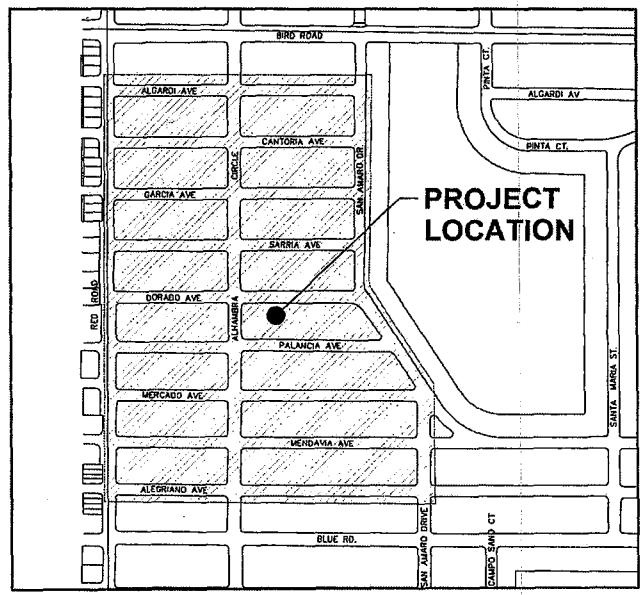
Traffic Calming Devices – Raised Intersection:

1. Aragon Avenue at Hernando Street
2. Giralda Avenue at Hernando Street

CONSTRUCTION PLANS FOR RED ROAD/BIRD ROAD NEIGHBORHOOD TRAFFIC CALMING

INDEX OF PLANS

SHEET No.	DESCRIPTION
1	KEY SHEET
2-10	PROPOSED SPEED HUMP LOCATIONS
11	MISCELLANEOUS DETAILS



DEPARTMENT OF PUBLIC WORKS
DIVISION OF ENGINEERING

THIS PLAN WAS PREPARED UNDER MY DIRECTION AND TO THE BEST OF MY KNOWLEDGE AND BELIEF COMPLIES WITH THE INTENT OF THE MANUAL OF UNIFORM MINIMUM STANDARDS FOR DESIGN, CONSTRUCTION AND MAINTENANCE FOR STREETS AND HIGHWAYS, AS ADOPTED BY THE STATE OF FLORIDA LEGISLATURE, CHAPTER 72-328 F.S.

APPROVED
APR 19 2018
TRAFFIC ENGINEERING DIVISION
MIAMI-DADE PUBLIC WORKS & WASTE
NOTED BELOW




Approved as noted:

"These plans are approved for the temporary placement of speed humps based on the presented signing and pavement marking as well as overall locations of speed humps. Final installation of speed humps is conditional to the execution of the interlocal agreement between the City and the County and the concurrency needed for such installation.

The City shall use the approved Miami Dade County speed humps detail unless otherwise approved by the City after the interlocal agreement has been executed."

CITY COMMISSION
RAUL VALDES-FAULI, MAYOR
PATRICIA KEON, VICE MAYOR
FRANK C. QUESADA, COMMISSIONER
VINCE LAGO, COMMISSIONER
MICHAEL MENA, COMMISSIONER


ENGINEER OF RECORD
YAMILET A. SENESPLEDA, P.E.
P.E. NO. 74780
CITY OF CORAL GABLES
PUBLIC WORKS DEPARTMENT



1500 BLK ALGARDI AVE.



1400 BLK ALGARDI AVE.




DEPARTMENT OF PUBLIC WORKS
DIVISION OF ENGINEERING

RED ROAD/BIRD ROAD
NEIGHBORHOOD
TRAFFIC CALMING

SHEET TITLE

PROPOSED
SPEED HUMP
LOCATIONS


NO.	DATE	REVISIONS	BY




PROJ. NO.	DRAW. NO.	CHECK	APPR.

2 OF 11

A. CONTRACTOR SHALL MAINTAIN ACCESS TO ALL ADJACENT PROPERTIES AT ALL TIMES. SEE SHEET 10 FOR TRAFFIC CONTROL PLAN.




1400 BLK CANTORIA AVE.



1500 BLK CANTORIA AVE.

SHEET NO.	3 OF 11
DATE	12/05/09
PROJECT	1004
CLIENT	755
SCALE	AS SHOWN

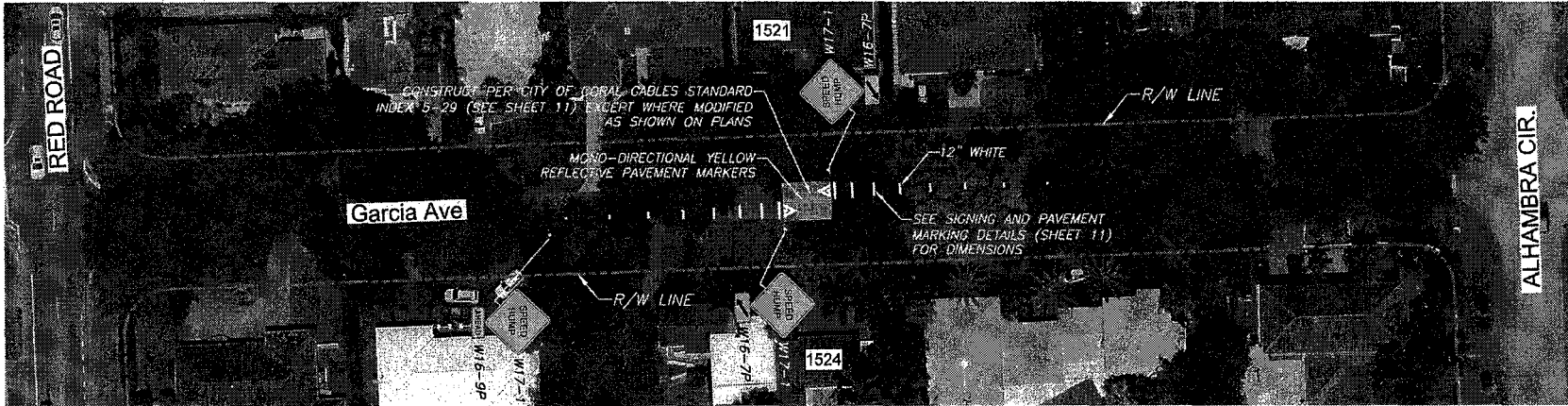


PROPOSED
SPEED HUMP
LOCATIONS


RED ROAD/BIRD ROAD
NEIGHBORHOOD
TRAFFIC CALMING



1500 BLK GARCIA AVE.



1400 BLK GARCIA AVE.




DEPARTMENT OF PUBLIC WORKS
DIVISION OF ENGINEERING

RED ROAD/BIRD ROAD
NEIGHBORHOOD
TRAFFIC CALMING

SHEET TITLE
PROPOSED
SPEED HUMP
LOCATIONS

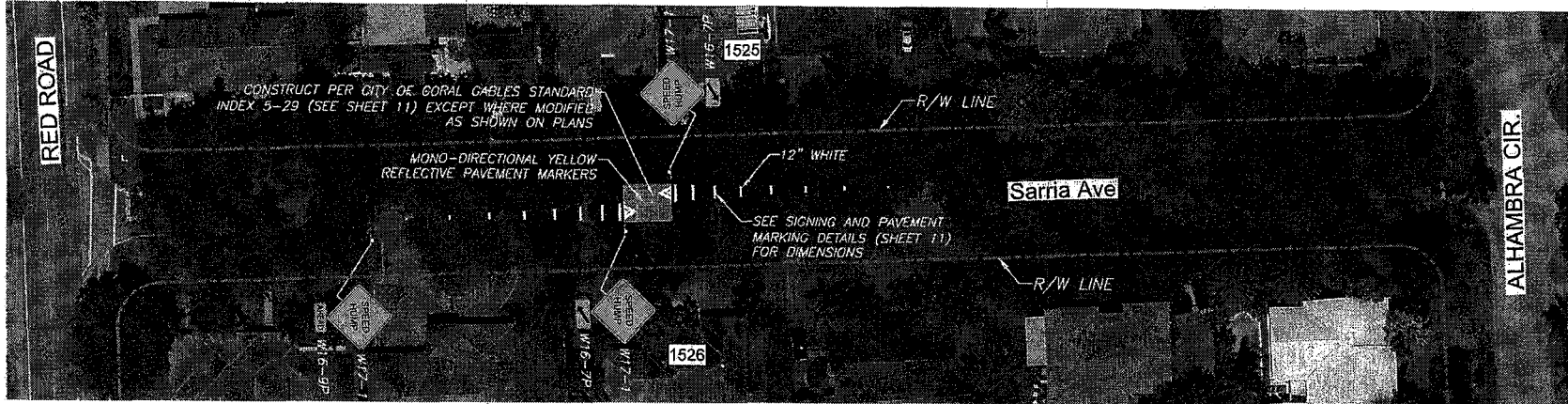
NO.	DATE	REVISIONS	BY:




PROJECT	DRAWN	CHECK	APPR
P.S.	SCALE	DATE	Y.S. Y.S.
	1"=50'	05-08-2018	
SHEET NO.	FILE NO.		
4 OF 11			

2. SOURCE: AERIAL PHOTOGRAPHY COURTESY OF BIRD ROAD/TRAFFIC CALMING STUDY, 2017. COURTESY OF [UNIDENTIFIED] MAP 12, 2018. © 2018.

1500 BLK SARRIA AVE.



1400 BLK SARRIA AVE.



DEPARTMENT OF PUBLIC WORKS
DIVISION OF ENGINEERING
RED ROAD/BIRD ROAD
NEIGHBORHOOD
TRAFFIC CALMING

SHEET TITLE
PROPOSED
SPEED HUMP
LOCATIONS


NO.	DATE	REVISIONS	BY

Professional Engineer
No 74780
5/20/18
STATE OF FLORIDA


DESIGN	DRAW	CHECK	APPV
-	C.M.	Y.S.	Y.S.
-	SCALE	DATE	
-	1"=50'	05-08-2018	
SHEET NO.	FILE NO.		

A. UNIMATED ROAD-WAY SEGMENT OF BIRD ROAD/ALHAMBRA NEIGHBORHOOD MAP-2000-044 [SARRIA] SHEET 13 OF 2018 04/20/18

1500 BLK DORADO AVE.



1400 BLK DORADO AVE.




DEPARTMENT OF PUBLIC WORKS
DIVISION OF ENGINEERING

RED ROAD/BIRD ROAD
NEIGHBORHOOD
TRAFFIC CALMING


SHEET TITLE
PROPOSED
SPEED HUMP
LOCATIONS

NO.	DATE	REVISIONS	BY




PROJ. NO.	TITLE	CHECK	DATE

1500 BLK PALANCIA AVE.



1400 BLK PALANCIA AVE.



DEPARTMENT OF PUBLIC WORKS
DIVISION OF ENGINEERING

RED ROAD/BIRD ROAD
NEIGHBORHOOD
TRAFFIC CALMING

SHEET TITLE

PROPOSED
SPEED HUMP
LOCATIONS

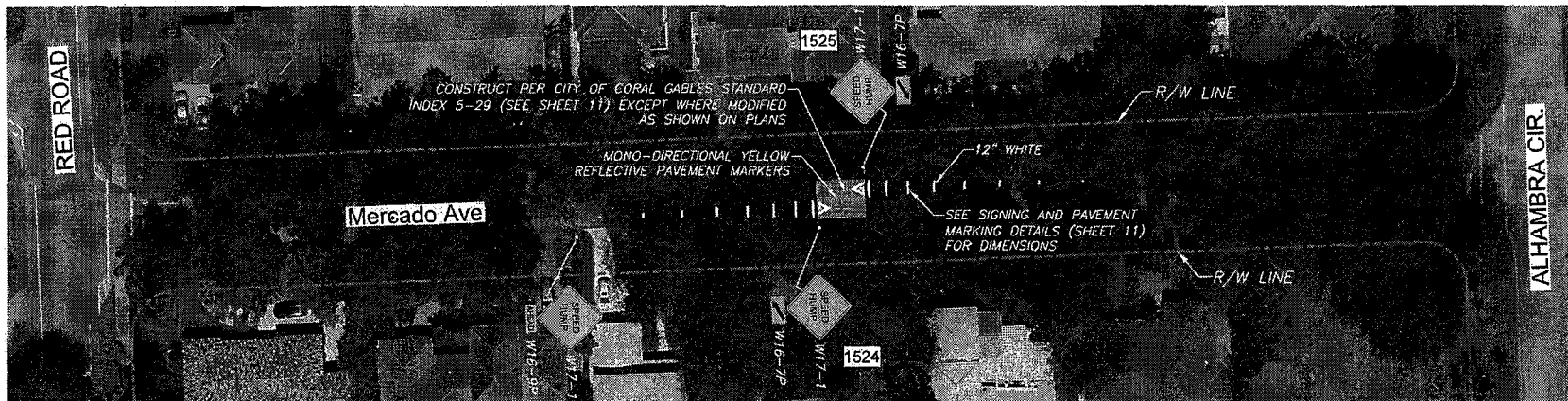
NO.	DATE	REVISIONS	BY

Professional Engineer Seal for SENESELEDA A. License No 74780, State of Florida.

PROJECT	DATE	CHECK	APPR
	C.M.	V.S.	V.S.
SHEET NO.	SCALE	DATE	FILE NO.
7 OF 11	1"=50'	03-08-2013	

24 ADVISED ENGINEER/CONSULTANT OF ANY AND ALL CITY, COUNTY, AND STATE AGENCIES THAT THIS PLAN IS FOR CONSTRUCTION OF A SPEED HUMP ON PALANCIA AVE AT THE INTERSECTION OF RED ROAD AND ALHAMBRA CIR.

1500 BLK MERCADO AVE.



1400 BLK MERCADO AVE.




DEPARTMENT OF PUBLIC WORKS
DIVISION OF ENGINEERING

RED ROAD/BIRD ROAD
NEIGHBORHOOD
TRAFFIC CALMING

PROPOSED
SPEED HUMP
LOCATIONS


NO.	DATE	REVISIONS	BY:




PROJ. NO.	DRAW. NO.	CHECK. NO.	APP. NO.

SCALE: 1"=50'
DATE: 03-08-2018
SHEET NO.: 8 OF 11
FILE NO.:

A:\CADD\2018\PROJECTS\18-0001\18-0001.dwg, 11/08/2018, 11:08:00 AM, 11/08/2018, 11:08:00 AM




1400 BLK MENDAVIA AVE.



1500 BLK MENDAVIA AVE.

PROJ. NO.	24-000000
PROJ. NAME	1400 BLK MENDAVIA AVE. SPEED HUMP LOCATIONS
CHECKED BY	J. M. ...
DATE	08-08-2018
SCALE	1" = 40'
DATE	08-08-2018
NO. OF SHEETS	5 OF 11
SHEET NO.	1



NO.	DATE	REVISIONS	BY

**PROPOSED
SPEED HUMP
LOCATIONS**

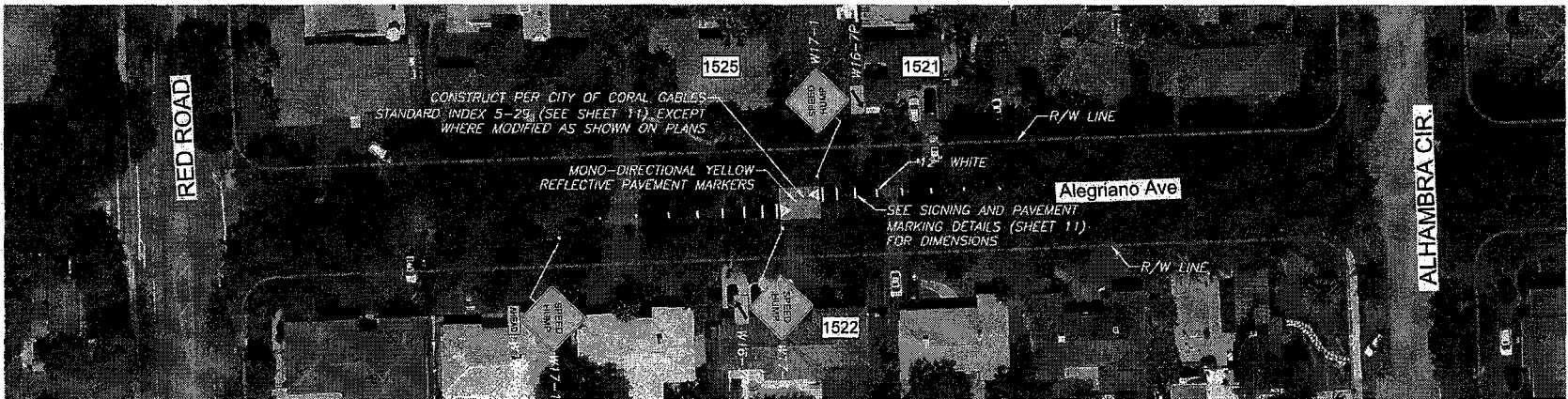
**RED ROAD/BIRD ROAD
NEIGHBORHOOD
TRAFFIC CALMING**



1500 BLK ALEGRIANO AVE.



DEPARTMENT OF PUBLIC WORKS
DIVISION OF ENGINEERING




RED ROAD/BIRD ROAD
NEIGHBORHOOD
TRAFFIC CALMING

SHEET TITLE


PROPOSED
SPEED HUMP
LOCATIONS



1400 BLK ALEGRIANO AVE.



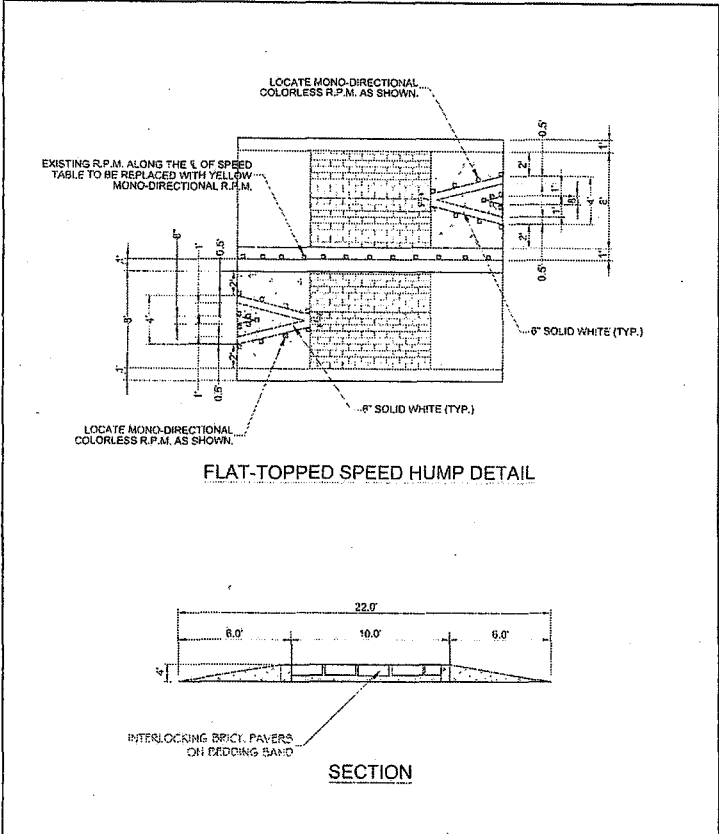
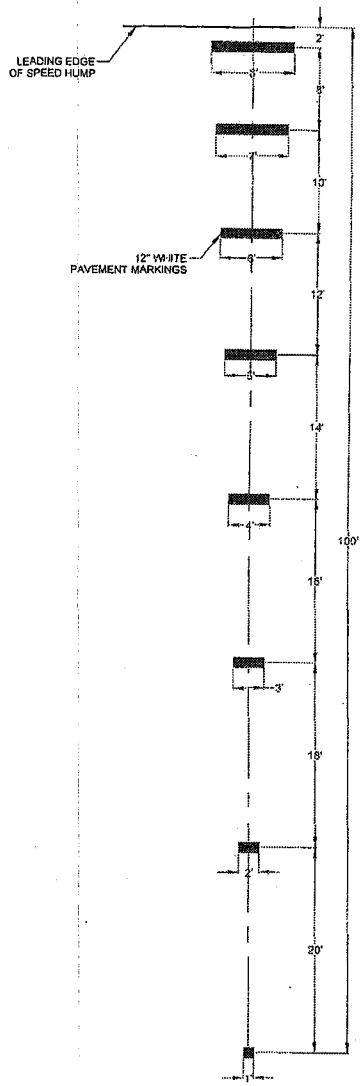
NO.	DATE	REVISIONS	BY:



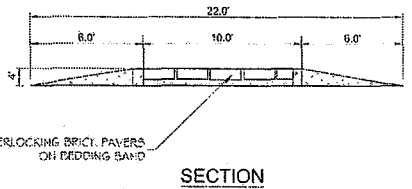
PROJECT NO.	DRAWN	CHECK	APPR.
DATE	SCALE	DATE	SCALE
SHEET NO.	FILE NO.		

A CORAL GABLES ROAD - AIRPARK OF BIRD NEIGHBORHOOD (CORAL GABLES) AND FL 2018 & 2019 CORAL GABLES

SPEED HUMP ADVANCE WARNING MARKINGS



FLAT-TOPPED SPEED HUMP DETAIL



SECTION

APPROVED:	DEPT. OF PUBLIC WORKS ENGINEERING DIVISION STANDARD DETAILS	FLAT-TOPPED SPEED HUMP	5-29 <small>Page</small>
REVISED:			
SCALE: N.T.S.			




DEPARTMENT OF PUBLIC WORKS
DIVISION OF ENGINEERING

RED ROAD/BIRD ROAD
NEIGHBORHOOD
TRAFFIC CALMING

SHEET TITLE

MISCELLANEOUS
DETAILS

NO.	DATE	REVISIONS	BY



DESIGNER	DRAWN	CHECKED	APPROVED
SCALE	DATE	DATE	DATE
03-08-2018			
SHEET NO.	FILE NO.		
11 OF 11			

1. STANDARD DRAWING - ADAPTED FROM THE STANDARD DRAWINGS OF THE DEPARTMENT OF PUBLIC WORKS, DIVISION OF ENGINEERING, SHEET 5-29, REVISED 03-08-2018.

DETOUR FOR A CLOSED STREET (TA-20)



DEPARTMENT OF PUBLIC WORKS
DIVISION OF TRANSPORTATION



RED ROAD/BIRD ROAD
NEIGHBORHOOD
TRAFFIC CALMING

TEMPORARY
TRAFFIC CONTROL
TYPICAL

NO.	DATE	REVISIONS	BY

REGISTERED PROFESSIONAL ENGINEER
W. A. SENESPIED
No. 74780
3/20/19
STATE OF FLORIDA
PROFESIONAL ENGINEER

PROJECT NO.	DRAWN BY	CHECKED BY	APPROVED BY
FILE NO.	DATE	DATE	DATE


A. SENESPIED, REGISTERED PROFESSIONAL ENGINEER, LICENSE NO. 74780, 1000 W. UNIVERSITY AVENUE, SUITE 200, GAINESVILLE, FLORIDA 32609-1000

CONSTRUCTION PLANS
FOR
TRAFFIC CIRCLE AT
ANDERSON ROAD AND UNIVERSITY DRIVE
CITY OF CORAL GABLES, FLORIDA

INDEX OF PLANS

SHEET NO.	SHEET DESCRIPTION
1	KEY SHEET
2	GENERAL NOTES AND DETAILS
3	ROADWAY PLAN
4	GRADING PLAN
5	TRAFFIC CONTROL PLAN GENERAL NOTES
6	SIGNING AND MARKING GENERAL NOTES
7	SIGNING AND PAVEMENT MARKING PLAN

PROJECT LOCATION



GOVERNING STANDARDS AND SPECIFICATIONS:
FLORIDA DEPARTMENT OF TRANSPORTATION,
DESIGN STANDARDS FY 2016-17,
AND STANDARD SPECIFICATIONS FOR ROAD AND
BRIDGE CONSTRUCTION DATED JULY 2016,
AS AMENDED BY CONTRACT DOCUMENTS.

"THIS PLAN WAS PREPARED UNDER MY DIRECTION
AND TO THE BEST OF MY KNOWLEDGE AND BELIEF
COMPLIES WITH THE INTENT OF THE MANUAL OF
UNIFORM MINIMUM STANDARDS FOR DESIGN,
CONSTRUCTION AND MAINTENANCE FOR STREETS
AND HIGHWAYS, AS ADOPTED BY THE STATE
OF FLORIDA LEGISLATURE, CHAPTER 72-328 F.S."

PREPARED FOR:
CITY OF CORAL GABLES

CITY OF CORAL GABLES COMMISSIONERS

RAUL VALDES-FAULI - MAYOR
FRANK C. QUESADA - VICE MAYOR
VINCE C. LAGO - COMMISSIONER
MICHAEL MENA - COMMISSIONER
PATRICIA KEON - COMMISSIONER



PREPARED BY:
DAVID PLUMMER & ASSOCIATES, Inc.
1750 Ponce de Leon Boulevard
Coral Gables, Florida 33134
EB 2690

APPROVED BY: _____
DATE: _____
P.E. NO.: _____

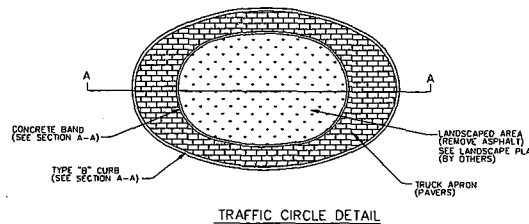

ISSUING DATE: 06/05/18

GENERAL NOTES

- BENCH MARK (B.M.) DATA IS NATIONAL GEODETIC VERTICAL DATUM OF 1929 (NGVD-29).
- ALL PUBLIC LAND CORNERS AND MONUMENTS WITHIN THE LIMITS OF CONSTRUCTION ARE TO BE PROTECTED BY CONTRACTOR AS FOLLOWS: CORNERS AND MONUMENTS IN CONFLICT WITH THE WORK AND IN DANGER OF BEING DAMAGED, DESTROYED OR COVERED SHALL BE PROPERLY REFERENCED BY A REGISTERED LAND SURVEYOR IN ACCORDANCE WITH THE MINIMUM TECHNICAL STANDARDS OF THE FLORIDA BOARD OF PROFESSIONAL LAND SURVEYOR PRIOR TO BEGINNING WORK AT THAT SITE. THE CONTRACTOR SHALL RETAIN THE LAND SURVEYOR TO REFERENCE, AND RESTORE UPON COMPLETION OF THE WORK. ALL SUCH CORNERS AND MONUMENTS AND SHALL FURNISH TO THE CITY OF CORAL GABLES A SIGNED AND SEALED COPY OF THE LAND SURVEYOR'S REFERENCE DRAWING.
- ANY N.G.V.D. BENCH MARK MONUMENTS WITHIN THE LIMITS OF CONSTRUCTION ARE TO BE PROTECTED AND PROPERLY REFERENCED BY A REGISTERED LAND SURVEYOR IN ACCORDANCE WITH THE MINIMUM TECHNICAL STANDARDS OF THE FLORIDA BOARD OF PROFESSIONAL LAND SURVEYORS PRIOR TO BEGINNING WORK AT THE SITE. IF ANY MONUMENT IS IN DANGER OF DAMAGE, THE PROJECT ENGINEER SHALL NOTIFY RON TAYLOR, FLORIDA DEPT. OF NATURAL RESOURCES BUREAU OF SURVEYING AND MAPPING, 3900 COMMONWEALTH BLVD., MAIL STATION 105, TALLAHASSEE, FLORIDA 32399-3000, TELEPHONE (850) 488-2427.
- GRADES SHOWN ARE FINISHED GRADES. ELEVATIONS ARE TO EDGE OF PAVEMENT AT CURB AND GUTTER LOCATIONS. ELEVATIONS ARE TO BOTTOM OF CURB AT CURB LOCATIONS. ALL STATIONS AND OFFSETS ARE REFERENCED TO THE PROPOSED CENTERLINE OR BASELINE OF SURVEY.
- ALL RADII AND OFFSETS ARE TO EDGE OF PAVEMENT UNLESS OTHERWISE NOTED.
- ALL EXISTING FEATURES ADJACENT TO THE RIGHT-OF-WAY THAT ARE IMPACTED BY THIS CONSTRUCTION SHALL BE REPAIRED / RESET AS REQUIRED.
- SODDING TO BE USED AT LOCATIONS WHERE EXISTING LAWNS ARE DISTURBED.
- ALL DISPOSAL OF MATERIALS, RUBBISH AND DEBRIS SHALL BE MADE AT A LEGAL DISPOSAL SITE OR BY OTHER PRIOR APPROVED MANNER. MATERIAL CLEARED FROM THE SITE AND DEPOSITED ON ADJACENT AND / OR NEARBY PROPERTY WILL NOT BE CONSIDERED AS HAVING BEEN DISPOSED OF SATISFACTORILY.
- CONTRACTOR SHALL PROVIDE TEMPORARY DRIVEWAY CONNECTION ACCESS AS REQUIRED.
- ALL TREES NOT AFFECTED BY GRADING ARE TO REMAIN, UNLESS OTHERWISE INDICATED.
- THE CONTRACTOR IS RESPONSIBLE FOR KEEPING EXISTING AND NEW INLETS CLEAN OF MILLING MATERIAL, LIMEROCK, DEBRIS, ETC. DURING THE CONSTRUCTION AT NO ADDITIONAL COST TO THE OWNER. ALL LINES AND STRUCTURES SHALL BE CLEANED PRIOR TO FINAL INSPECTION AND ACCEPTANCE.
- THE CONTRACTOR SHALL PREPARE AN EROSION CONTROL PLAN AND APPLY TO THE FLORIDA DEPARTMENT OF ENVIRONMENTAL PROTECTION FOR THE NPDES GENERAL CONSTRUCTION PERMIT PRIOR TO CONSTRUCTION.
- ALL EXISTING UTILITIES ARE TO REMAIN UNLESS OTHERWISE NOTED.
- TWO FULL BUSINESS DAYS PRIOR TO DIGGING THE CONTRACTOR SHALL CALL SUNSHINE STATE ONE CALL OF FLORIDA, TELEPHONE NUMBER 811, AND THE UTILITY OWNER AND REQUEST UTILITY LOCATIONS. A CONTRACTOR'S REPRESENTATIVE MUST BE PRESENT WHEN UTILITY COMPANIES LOCATE THEIR FACILITIES.
- UTILITY INFORMATION HAS NOT BEEN VERIFIED HORIZONTALLY OR VERTICALLY. CONTRACTOR SHALL BE RESPONSIBLE FOR VERIFICATION OF ANY CONFLICTS WITH UTILITIES.
- EXISTING UTILITIES OTHER THAN THOSE INDICATED IN THESE DRAWINGS MAY BE PRESENT. THE CONTRACTOR IS WARNED TO PROCEED WITH CAUTION. CONTRACTOR IS TO INVESTIGATE ALL POSSIBLE UNMARKED UTILITIES.
- EXISTING UTILITIES ARE TO BE PROTECTED BY THE CONTRACTOR. ANY UTILITIES DAMAGED BY THE CONTRACTOR WILL BE REPAIRED IMMEDIATELY AT THE CONTRACTOR'S EXPENSE.
- CONTRACTOR IS RESPONSIBLE TO DETERMINE THE LOCATION, CHARACTER AND DEPTH OF EXISTING UTILITIES. THE CONTRACTOR SHALL ASSIST THE UTILITY COMPANIES BY EVERY MEANS POSSIBLE TO DETERMINE SAID LOCATIONS AND THE LOCATIONS OF RECENT ADDITIONS TO THE SYSTEMS NOT SHOWN. EXTREME CAUTION SHOULD BE EXERCISED BY THE CONTRACTOR TO ELIMINATE ANY POSSIBILITY OF DAMAGE TO UTILITIES DURING CONSTRUCTION. THE LOCATION OF ALL UTILITIES SHALL BE VERIFIED AND THE PROJECT REPRESENTATIVE NOTIFIED OF ANY CONFLICT WHICH MIGHT OCCUR. THE CONTRACTOR SHALL BE RESPONSIBLE FOR DETERMINING WHICH CONDITIONS WILL NEED SHORING DURING EXCAVATION AND SHALL PROVIDE SUCH SHORING AND SUPPORT AS IS REQUIRED.
- THE CONTRACTOR SHALL MAKE A THOROUGH INVESTIGATION OF THE SITE IN ORDER TO FAMILIARIZE HIMSELF WITH THE EXISTING CONDITIONS.
- THE CONTRACTOR IS ADVISED THAT PROPERTIES ADJACENT TO THE PROJECT HAVE ELECTRIC, TELEPHONE, GAS, WATER AND/OR SEWER SERVICE LATERALS WHICH MAY NOT BE SHOWN IN PLANS. THE CONTRACTOR MUST REQUEST THE LOCATION OF THESE LATERAL SERVICES FROM THE UTILITY COMPANIES.

- PRE-TRENCHING IN THE ALIGNMENT AND GRADE OF PROPOSED PIPES, STRUCTURES, AND/OR SUB-GRADE SHALL BE PERFORMED SEVEN DAYS IN ADVANCE OF ITS CONSTRUCTION. THE CONTRACTOR SHALL PROVIDE UNDERGROUND UTILITY OWNERS AND THE PROJECT REPRESENTATIVE WITH A SEVEN DAYS ADVANCE NOTICE OF ANY CONFLICT WITH PROPOSED CONSTRUCTION. THIS NOTIFICATION SHALL PROVIDE SURVEY INFORMATION ABOUT EXISTING UTILITY ALIGNMENT, GRADE AND POSSIBLE CONFLICTS.
- KNOWN UTILITIES IN THE PROJECT LIMITS INCLUDE, BUT ARE NOT LIMITED TO:

COMPANIES	TELEPHONE NO.
COMCAST CABLE	954-447-8405
CITY OF CORAL GABLES	
SEWER & STORM WATER UTILITIES	305-460-5000
FLORIDA CITY GAS	305-835-3650
DADE COUNTY PUBLIC WORKS AND TRAFFIC	305-412-0591 EXT 201
FLORIDA POWER & LIGHT	800-868-9554
MIAMI-DADE WATER&SEWER	786-268-5320
AT&T / DISTRIBUTION	305-222-8745



MILLING AND RESURFACING

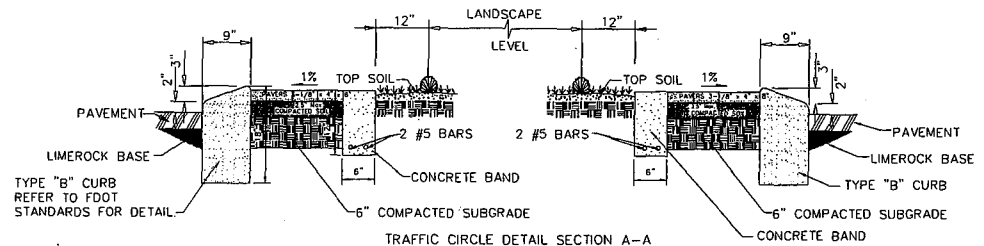
MILL EXISTING ASPHALT CONCRETE PAVEMENT (1" AVERAGE DEPTH) AND RESURFACE WITH FC-9.5 FRICTION COURSE (1" THICK).

WIDENING

2" ASPHALT CONCRETE SURFACE (TYPE SP-9.5) AND TYPE FC-9.5 FRICTION COURSE (1" THICK) WITH 8" LIMEROCK BASE AND 12" STABILIZED SUBGRADE (CBR=30)

OVERBUILD

TYPE SP OVERBUILD (THICKNESS VARIES)



NOTES:

- COLOR SAMPLES AND SPECIFICATIONS OF THE PAVERS SHALL BE SUBMITTED TO THE CITY OF CORAL GABLES FOR APPROVAL PRIOR TO INSTALLATION.
- ALL CONCRETE SHALL BE CORAL GABLES BEIGE.



DAVID PLUMMER & ASSOCIATES, INC.
 TRANSPORTATION • CIVIL • STRUCTURAL • ENVIRONMENTAL
 CORAL GABLES, FLORIDA
 CERTIFICATE OF AUTHORIZATION EB 2630

REVISIONS:	PROJECT:

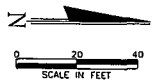
TRAFFIC CIRCLE AT ANDERSON ROAD AND UNIVERSITY DRIVE

TITLE:	DATE:	PROJECT NO.:
GENERAL NOTES AND DETAILS	05/26/16	16118
	DRAWN:	SHEET NO.:
	CHECKED:	
	APPROVED:	
		2

POINT	STATION	OFFSET	POINT	STATION	OFFSET	POINT	STATION	OFFSET
Ⓐ	8+91.07	14.42' LT	Ⓘ	99+12.88	13.09' LT	Ⓢ	11+45.83	9.30' RT
Ⓑ	9+24.29	16.64' LT	Ⓚ	99+18.91	13.10' LT	Ⓣ	11+26.86	9.96' RT
Ⓒ	9+29.53	16.64' LT	Ⓛ	99+37.05	14.67' LT	Ⓤ	10+86.03	11.39' RT
Ⓓ	9+55.01	23.62' LT	Ⓜ	10+74.33	14.61' LT	ⓖ	10+56.68	15.55' RT
Ⓔ	99+57.91	25.75' RT	Ⓨ	10+85.83	14.61' LT	ⓗ	100+41.01	27.27' LT
Ⓕ	99+40.89	20.02' RT	Ⓩ	11+21.30	12.60' LT	ⓘ	100+57.40	20.19' LT
Ⓖ	99+17.52	19.68' RT	Ⓟ	11+46.04	11.20' LT	Ⓤ	100+79.07	16.64' LT
Ⓗ	99+11.71	19.24' RT				Ⓥ	100+85.04	15.71' LT

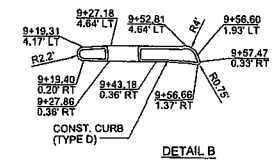
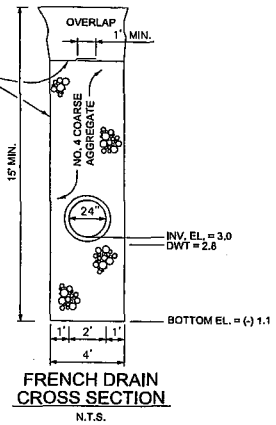
POINT	STATION	OFFSET
Ⓛ	100+80.73	13.54' RT
Ⓜ	100+59.79	14.59' RT
Ⓨ	100+37.83	16.41' RT
Ⓩ	9+40.07	12.32' RT
Ⓟ	9+25.22	12.32' RT
Ⓣ	8+97.86	10.50' RT

BEGIN CONSTRUCTION
BEGIN MILLING, RESURFACING
AND OVERBUILD
UNIVERSITY DRIVE
STA. 98+55.36

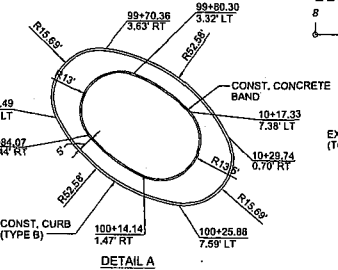


DESIGN SPEED
APPROACH AND DEPARTURE = 25 MPH
CIRCULATORY ROADWAY = 20 MPH

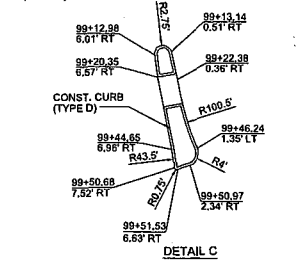
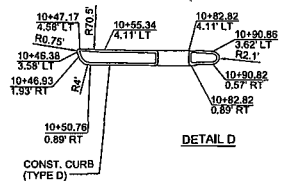
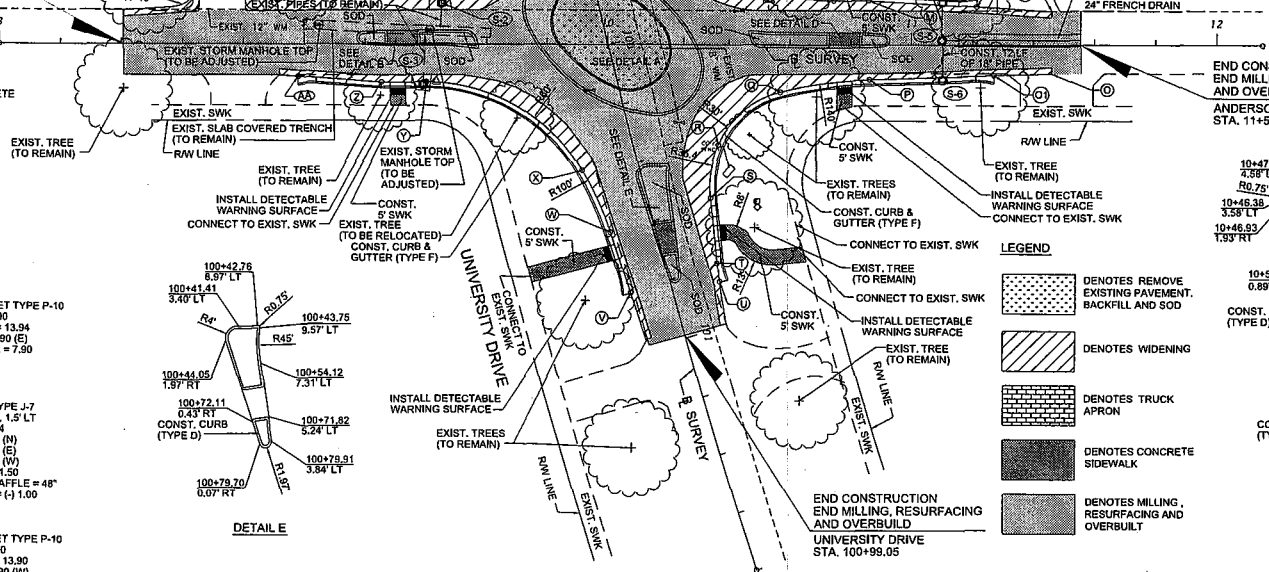
- NOTES:**
- FOR ADDITIONAL INFORMATION SEE FDOT STANDARD INDEX NO. 285.
 - FRENCH DRAIN PIPE SHALL BE HDPE PIPE OR APPROVED EQUAL.
 - ALL DRAINAGE STRUCTURES CONNECTED TO A FRENCH DRAIN MUST HAVE BAFFLES.
 - VERTICAL ELEMENT / LANDSCAPE TREES REQUIRED IN CENTRAL ISLAND.



BEGIN CONSTRUCTION
BEGIN MILLING, RESURFACING
AND OVERBUILD
ANDERSON ROAD
STA. 8+40.50



- Ⓒ-1 CONST. INLET TYPE P-10
STA. 9+44.65
GRATE EL. = 14.66
INV. EL. = 6.13 (E)
BOTTOM EL. = 6.15
- Ⓒ-2 REMOVE EXIST. INLET TOP
AND CONST. MH TOP TYPE 7
EXIST. STRUCTURE BOTTOM TO REMAIN
CORE DRILL AND CONNECT TO PROP. 18" PIPE
INV. EL. = 6.13 (W)
INV. EL. = 6.13 (E) (EXIST.)
- Ⓒ-3 REMOVE EXIST. INLET TOP
AND CONST. INLET TOP TYPE P-10
EXIST. STRUCTURE BOTTOM TO REMAIN
STA. 9+38.99
GRATE EL. = 14.84
INV. EL. = 10.52 (W) (EXIST.)
- Ⓒ-4 CONST. INLET TYPE P-10
STA. 11+10.00
GRATE EL. = 13.94
INV. EL. = 9.90 (E)
BOTTOM EL. = 7.90
- Ⓒ-5 CONST. MH TYPE J-7
STA. 11+10.00, 1.5' LT
RIM EL. = 14.14
INV. EL. = 9.00 (N)
INV. EL. = 9.85 (E)
INV. EL. = 9.85 (W)
BAFFLE EL. = 1.50
LENGTH OF BAFFLE = 48"
BOTTOM EL. = (-) 1.00
- Ⓒ-6 CONST. INLET TYPE P-10
STA. 11+10.00
GRATE EL. = 13.90
INV. EL. = 9.90 (W)
BOTTOM EL. = 7.90

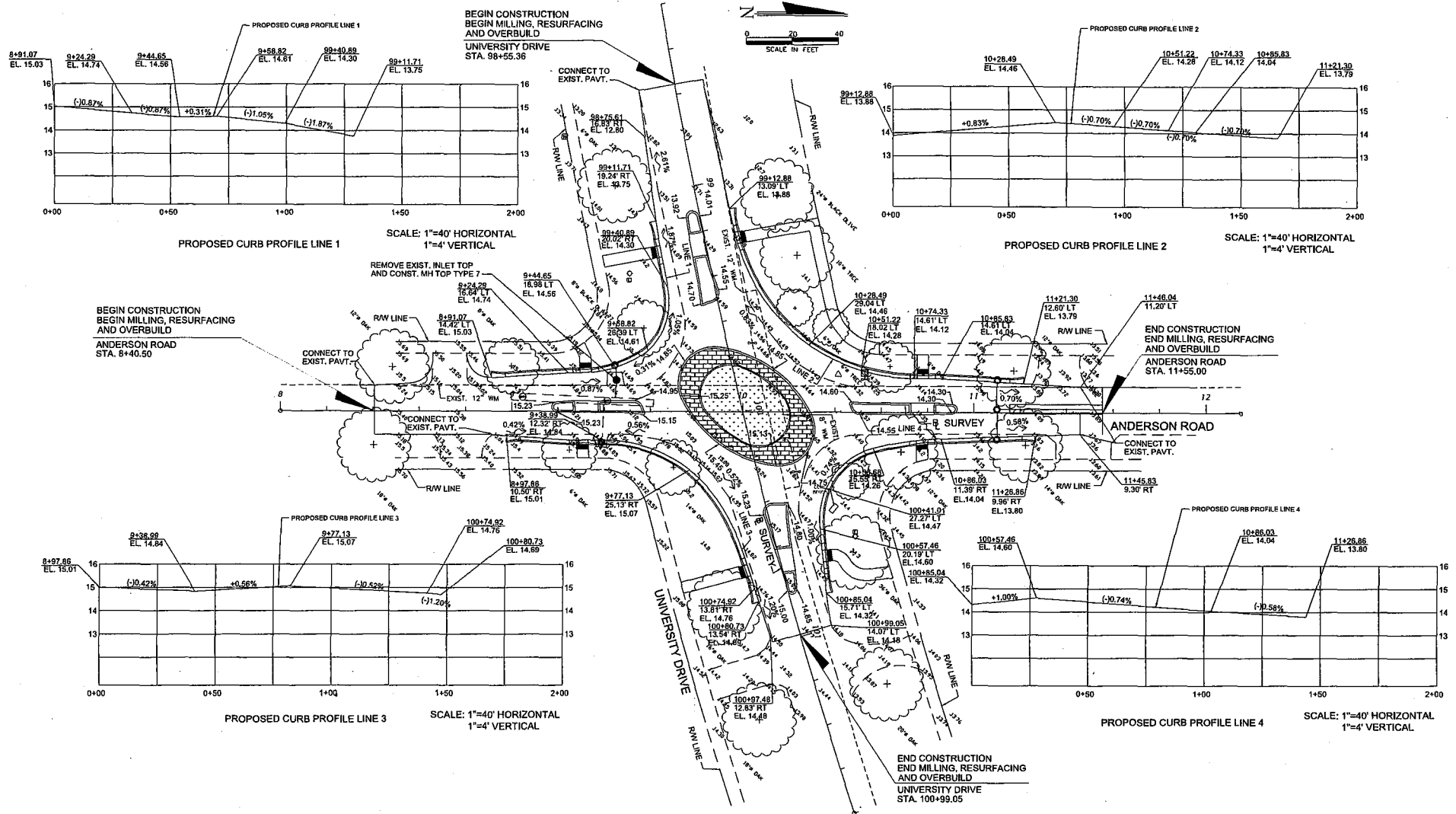


DAVID PLUMMER & ASSOCIATES, INC.
TRANSPORTATION • CIVIL • STRUCTURAL • ENVIRONMENTAL
FORT MYERS

REVISIONS	PROJECT
CONTRACTOR SHALL VERIFY ALL DIMENSIONS & LOCATE ALL UTILITIES BEFORE COMMENCING WITH PROJECT.	TRAFFIC CIRCLE AT ANDERSON ROAD AND UNIVERSITY DRIVE

TRAFFIC CIRCLE AT ANDERSON ROAD AND UNIVERSITY DRIVE

TITLE	DATE	PROJECT NO.
ROADWAY PLAN	05/28/16	16118
	DRAWN	SHEET NO.
	DESIGNED	
	APPROVED	3



dpa **DAVID PLUMMER & ASSOCIATES, INC.**
 TRANSPORTATION • CIVIL • STRUCTURAL • ENVIRONMENTAL
 CHEM. LABS. • COST ESTIM. • ENVIRONMENTAL ENGINEERING • EROSION CONTROL • FURT MYERS
 1000 STREET IN ST. LOUIS, MISSOURI 63103 • TELEPHONE (314) 516-1100
 CERTIFICATE OF AUTHORIZATION EN 2008

REVISIONS:

CONTRACTOR SHALL VERIFY ALL DIMENSIONS & LOCATE ALL UTILITIES BEFORE COMMENCING WITH PROJECT.

PROJECT: **TRAFFIC CIRCLE AT ANDERSON ROAD AND UNIVERSITY DRIVE**

TITLE: **GRADING PLAN**

DATE: 05/26/16 PROJECT NO: 15118
 DRAWN: SHEET NO:
 CHECKED:
 APPROVED:

4

GENERAL:

1. TRAFFIC CONTROLS SHALL BE IN ACCORDANCE WITH THE CURRENT EDITION OF THE FLORIDA DOT DESIGN STANDARDS (600 SERIES), THE STANDARD SPECIFICATION FOR ROAD AND BRIDGE CONSTRUCTION, AND THE MANUAL ON UNIFORM TRAFFIC CONTROL DEVICES AS MINIMUM CRITERIA.
2. THE CONTRACTOR SHALL IMMEDIATELY REPAIR ALL POTHOLES THAT DEVELOP WITHIN THE PROJECT LIMITS AND WILL MAINTAIN A SUPPLY OF COLD MIX ON THE PROJECT SITE TO EXPEDITE THOSE REPAIRS. COST OF REPAIR TO BE INCLUDED IN PAY ITEM MAINTENANCE OF TRAFFIC.
3. NOTIFICATION OF TEMPORARY DETOURS SHALL BE ACCOMPLISHED 14 WORKING DAYS PRIOR TO DETOUR OR MOT PHASE CHANGE BY SUBMITTING THE REQUIRED FORM, SKETCHES, CALCULATIONS, AND OTHER DATA THROUGH THE ENGINEER.
4. THE TRAFFIC AND TRAVEL WAYS SHALL NOT BE ALTERED BY THE CONTRACTOR TO CREATE A WORK ZONE UNTIL ALL LABOR AND MATERIAL ARE AVAILABLE FOR THE CONSTRUCTION IN THAT AREA.
5. ALL WORK SHALL BE PERFORMED DURING DAYTIME ONLY
7:30 AM TO 7:00 PM - MONDAY THROUGH FRIDAY
9:00 AM TO 5:00 PM - SATURDAY
6. REGULATORY SPEED ESTABLISHED WITHIN WORK ZONE TRAVEL WAYS SHALL BE
- ANDERSON ROAD = 15 M.P.H.
- UNIVERSITY DRIVE = 15 M.P.H.
7. AS DETERMINED BY THE ENGINEER, THE CONTRACTOR SHALL COVER WORK ZONE SIGNS WHEN CONDITIONS NO LONGER WARRANT THEIR USE. COST OF COVERING AND UNCOVERING THE SIGNS SHALL BE INCLUDED IN PAY ITEM MAINTENANCE OF TRAFFIC.
8. CONTRACTOR SHALL REMOVE, RELOCATE OR COVER ANY EXISTING OR PROPOSED SIGNS THAT CONFLICT WITH THE TRAFFIC CONTROL PLANS. WHEN THE CONFLICT NO LONGER EXISTS, THE CONTRACTOR SHALL RESTORE THE SIGNS TO THEIR ORIGINAL POSITION. COST OF TEMPORARILY REMOVING, RELOCATING, COVERING AND RESTORING THE SIGNS SHALL BE INCLUDED IN PAY ITEM MAINTENANCE OF TRAFFIC.
9. EACH EXISTING STREET NAME AND STOP SIGN SHALL BE MAINTAINED BY THE CONTRACTOR AS LONG AS DEEMED NECESSARY BY THE CITY OF CORAL GABLES.
10. CONTRACTOR SHALL BE RESPONSIBLE FOR THE IMMEDIATE REMOVAL OF STORM WATER FROM ROADWAYS UTILIZED FOR MAINTAINING TRAFFIC IN A MANNER APPROVED BY THE ENGINEER. COST FOR REMOVING THE WATER SHALL BE INCLUDED IN PAY ITEM MAINTENANCE OF TRAFFIC.

DROP OFFS:

11. FOR DROP OFFS, THE CONTRACTOR'S ATTENTION IS DIRECTED TO STANDARD INDEX NO. 600, SHEET 10. THE CONTRACTOR SHALL USE SHOULDER TREATMENT DETAIL WHEN NO BARRIERS ARE REQUIRED IN THE PLANS.

MARKINGS:

12. COST OF REMOVAL OF WORK ZONE PAVEMENT MARKINGS (INCLUDING PAINT, REMOVABLE TAPE AND MARKERS), REGARDLESS OF METHOD, TO BE INCLUDED IN THE RELATED PAVEMENT MARKING/MARKERS PAY ITEMS. COST OF REMOVAL OF PAVEMENT MARKINGS AND MARKERS, EXISTING PRIOR TO CONSTRUCTION, TO BE INCLUDED IN MAINTENANCE OF TRAFFIC. USE OF BLACK PAINT TO COVER EXISTING AND/OR TEMPORARY PAVEMENT MARKINGS IS PROHIBITED. GRINDING OR MILLING SHALL ONLY BE PERMITTED IN NON-TRAFFIC AREAS.
13. ALL TEMPORARY STRIPES AND MARKINGS SHALL BE PAINT ONLY, UNLESS OTHERWISE SPECIFIED ON THE PLANS OR APPROVED BY THE ENGINEER.

PEDESTRIANS, BICYCLES, AND WHEELCHAIRS:

14. AT THE END OF EACH WORK DAY OR WHENEVER THE WORK ZONE BECOMES INACTIVE, ANY DROP OFF GREATER THAN 6 IN ADJACENT TO THE PEDESTRIAN, BICYCLE, AND WHEELCHAIR TRAVEL PATHS SHALL BE BACKFILLED FLUSH WITH THE SAID PATHS OR PROTECTED WITH TEMPORARY FENCE, CONCRETE BARRIER WALL OR APPROVED HANDRAIL. COST SHALL BE INCLUDED IN PAY ITEM MAINTENANCE OF TRAFFIC.
15. CONSTRUCTION ACTIVITIES THAT INVOLVE SIDEWALKS ON BOTH SIDES OF THE STREET ARE NOT ALLOWED UNLESS APPROVED BY THE ENGINEER.



DAVID PLUMMER & ASSOCIATES, INC.

TRANSPORTATION • CIVIL • STRUCTURAL • ENVIRONMENTAL
CORAL GABLES FORT MYERS
1774 PINEAPPLE DRIVE, SUITE 1000 CORAL GABLES, FL 33134 1111 PINEAPPLE DRIVE, SUITE 1000
CERTIFICATE OF AUTHORIZATION ID: 2809

REVISIONS:

CONTRACTOR SHALL VERIFY ALL DIMENSIONS & LOCATE ALL UTILITIES BEFORE COMMENCING WITH PROJECT.

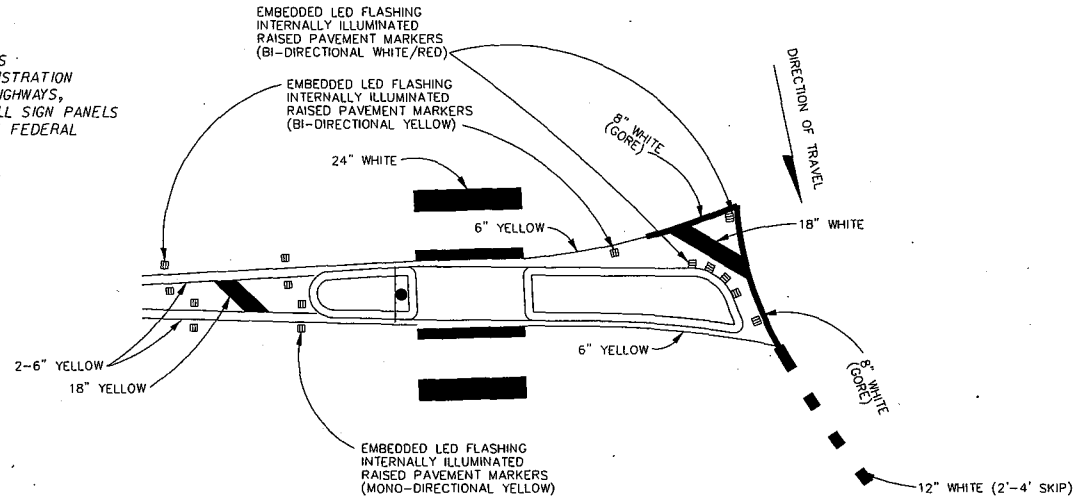
PROJECT: **TRAFFIC CIRCLE AT ANDERSON ROAD AND UNIVERSITY DRIVE**

TITLE: **TRAFFIC CONTROL PLANS GENERAL NOTES**

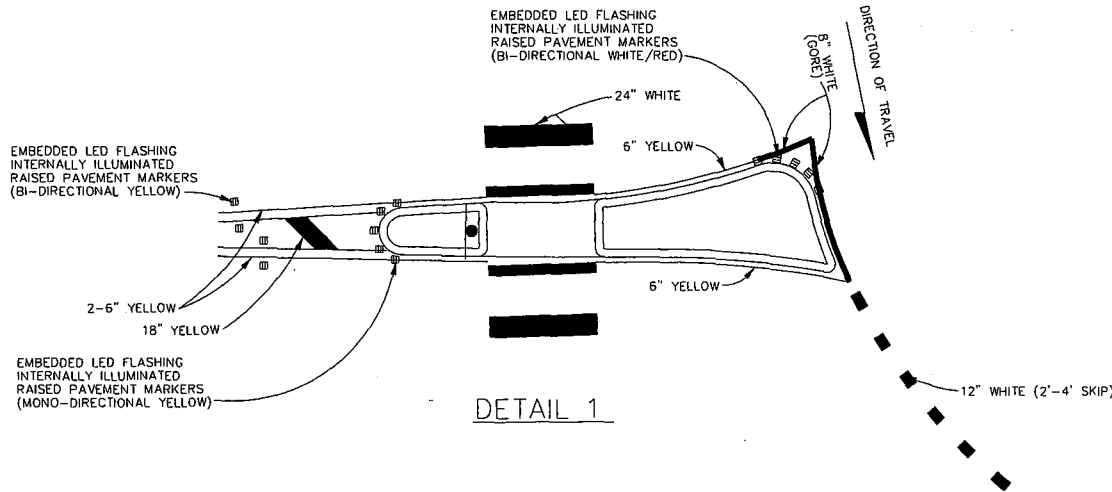
DATE	PROJECT NO.
05/28/16	16118
DRAWN	SHEET NO.
	5
CHECKED	
APPROVED	

GENERAL NOTES:

1. ALL SIGNING AND PAVEMENT MARKINGS INSTALLED AS PART OF THESE PLANS SHALL CONFORM TO THE CURRENT EDITION OF THE FEDERAL HIGHWAY ADMINISTRATION (FHWA) MANUAL ON UNIFORM TRAFFIC CONTROL DEVICES FOR STREETS AND HIGHWAYS, AND FLORIDA DEPARTMENT OF TRANSPORTATION DESIGN STANDARDS (2016). ALL SIGN PANELS SHALL BE FABRICATED TO COMPLY WITH THE MOST RECENT EDITION OF THE FEDERAL HIGHWAY ADMINISTRATION STANDARD HIGHWAY SIGNS.
2. MATCH EXISTING PAVEMENT MARKINGS AT THE BEGINNING AND THE END OF THE PROJECT AND AT ALL SIDE STREETS WITHOUT JOGS AND OFFSETS.
3. INCORRECTLY PLACED THERMOPLASTIC MARKINGS OVER FRICTION COURSE WILL BE REMOVED BY MILLING AND REPLACING THE FRICTION COURSE A MINIMUM WIDTH OF 18 IN. AT THE CONTRACTOR'S EXPENSE. THE ENGINEER MAY APPROVE AN ALTERNATIVE METHOD IF IT CAN BE DEMONSTRATED TO COMPLETELY REMOVE THE MARKINGS WITHOUT DAMAGING THE ASPHALT.
4. THE CONTRACTOR SHALL SUBMIT A LIST OF THE EXISTING SIGNS TO THE PROJECT ENGINEER AT THE PRE-CONSTRUCTION CONFERENCE. ANY LOST OR DAMAGED DURING CONSTRUCTION SIGNS SHALL BE REPLACED AT NO ADDITIONAL COST.
5. ALL PAVEMENT MARKINGS SHALL BE THERMOPLASTIC.
6. ALL PAVEMENT MARKERS SHALL BE EMBEDDED LED FLASHING INTERNALLY ILLUMINATED RAISED PAVEMENT MARKERS (IIRPM).



DETAIL 2



DETAIL 1



DAVID PLUMMER & ASSOCIATES, INC.

TRANSPORTATION • CIVIL • STRUCTURAL • ENVIRONMENTAL

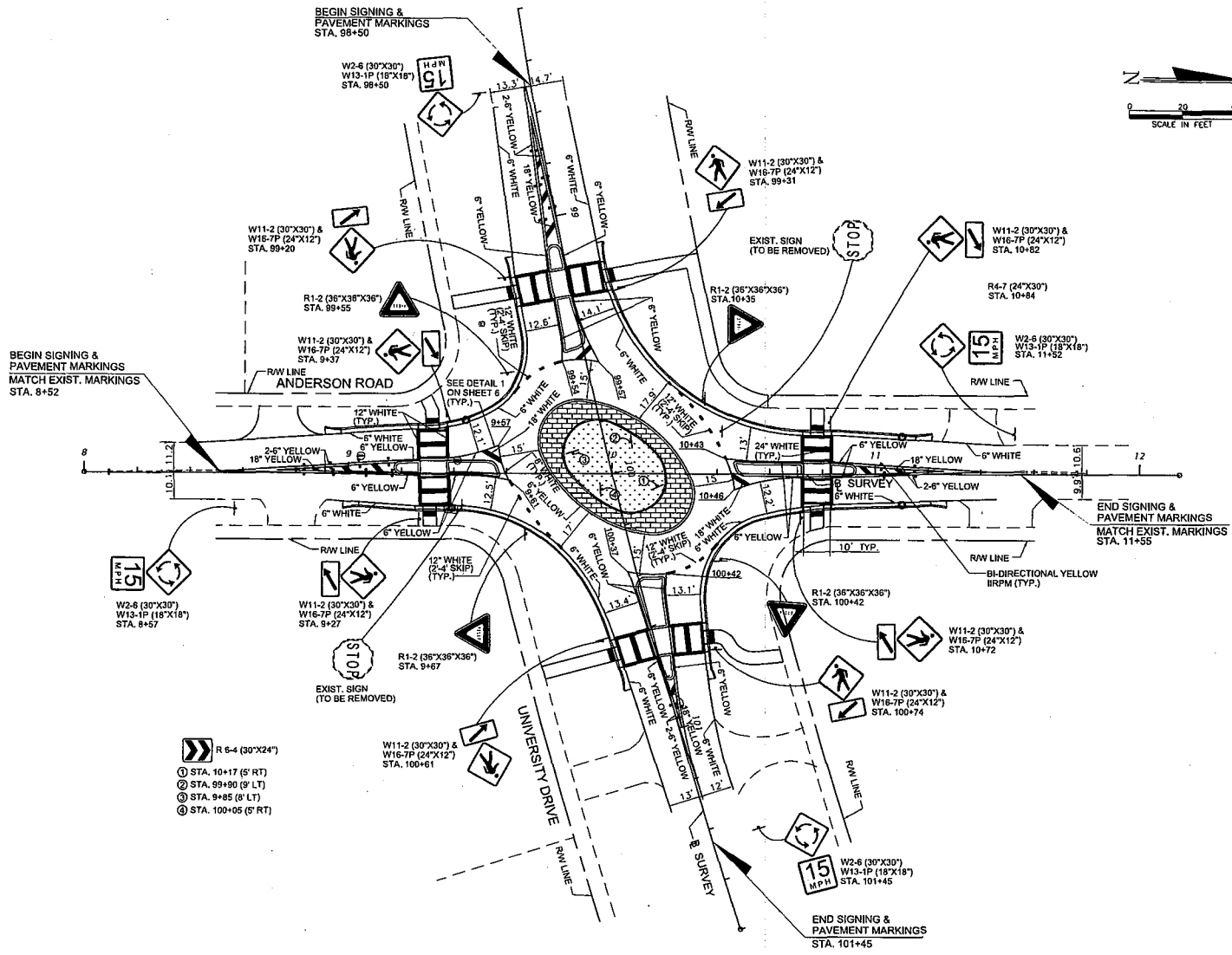
CORAL GABLES FLORIDA 33134
 3050 SW 87th AVENUE, SUITE 2000
 MIAMI, FL 33155
 TELEPHONE (305) 412-0000
 CERTIFICATE OF AUTHORIZATION EIT 2690

REVISIONS:	PROJECT:

PROJECT:
**TRAFFIC CIRCLE AT
 ANDERSON ROAD AND UNIVERSITY DRIVE**

TITLE:
SIGNING AND PAVEMENT MARKING GENERAL NOTES

DATE	PROJECT NO.
05/28/16	18178
DRAWN	SHEET NO.
CHECKED	
APPROVED	



BEGIN SIGNING & PAVEMENT MARKINGS MATCH EXIST. MARKINGS STA. 8+52

BEGIN SIGNING & PAVEMENT MARKINGS STA. 98+50



END SIGNING & PAVEMENT MARKINGS MATCH EXIST. MARKINGS STA. 11+55

END SIGNING & PAVEMENT MARKINGS STA. 101+45

- R 6-4 (30"x24")
- ① STA. 10+17 (5' RT)
 - ② STA. 99+90 (9' LT)
 - ③ STA. 9+85 (8' LT)
 - ④ STA. 100+05 (5' RT)



DAVID PLUMMER & ASSOCIATES, INC.
 TRANSPORTATION • CIVIL • STRUCTURAL • ENVIRONMENTAL
 CORAL GABLES FORT MYERS
 1255 PINE BLVD. SUITE 1000 CORAL GABLES, FL 33134 3114 WINDY HILL BLVD. SUITE 1000 FORT MYERS, FL 33907
 CERTIFICATE OF AUTHORIZATION KB 2650

REVISIONS:

CONTRACTOR SHALL VERIFY ALL DIMENSIONS & LOCATE ALL UTILITIES BEFORE COMMENCING WITH PROJECT.

PROJECT: **TRAFFIC CIRCLE AT ANDERSON ROAD AND UNIVERSITY DRIVE**

TITLE: **SIGNING AND PAVEMENT MARKING PLAN**

DATE: 05/26/16
 PROJECT NO.: 16119
 SHEET NO.: 7


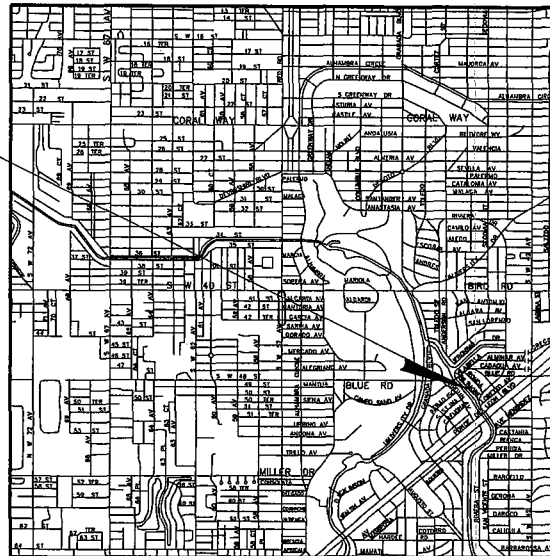
CONSTRUCTION PLANS FOR BILTMORE DRIVE ROADWAY IMPROVEMENTS

CITY OF CORAL GABLES, FLORIDA

INDEX OF PLANS

SHEET NO.	SHEET DESCRIPTION
1	KEY SHEET
2	TYPICAL SECTIONS AND DETAILS
3	GENERAL NOTES
4 - 5	ROADWAY PLANS
6	TRAFFIC CONTROL PLAN GENERAL NOTES
7	SIGNING AND PAVEMENT MARKING GENERAL NOTES AND DETAILS
8 - 9	SIGNING AND PAVEMENT MARKING PLANS

PROJECT LOCATION



GOVERNING STANDARDS AND SPECIFICATIONS:
FLORIDA DEPARTMENT OF TRANSPORTATION,
DESIGN STANDARDS FY 2015-17,
AND STANDARD SPECIFICATIONS FOR ROAD AND
BRIDGE CONSTRUCTION DATED JULY 2016,
AS AMENDED BY CONTRACT DOCUMENTS.

"THIS PLAN WAS PREPARED UNDER MY DIRECTION
AND TO THE BEST OF MY KNOWLEDGE AND BELIEF
COMPLIES WITH THE INTENT OF THE MANUAL OF
UNIFORM MINIMUM STANDARDS FOR DESIGN,
CONSTRUCTION AND MAINTENANCE FOR STREETS
AND HIGHWAYS, AS ADOPTED BY THE STATE
OF FLORIDA LEGISLATURE, CHAPTER 72-328 F.S."

PREPARED FOR:
CITY OF CORAL GABLES

CITY OF CORAL GABLES COMMISSIONERS

RAUL VALDES-FAULI - MAYOR
FRANK C. QUESADA - VICE MAYOR
VINCE C. LAGO - COMMISSIONER
MICHAEL MENA - COMMISSIONER
PATRICIA KEON - COMMISSIONER

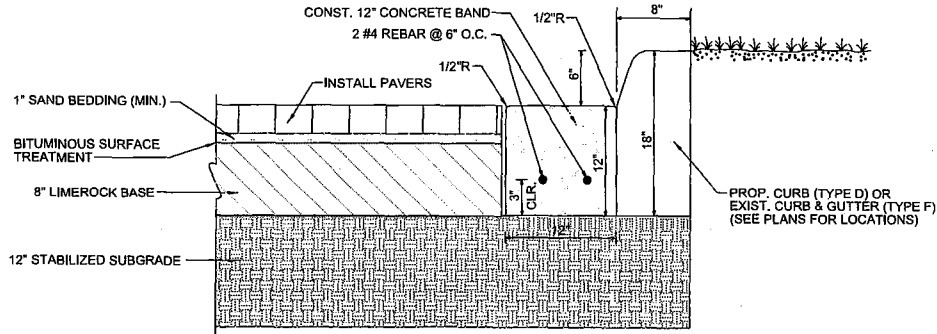


PREPARED BY:
DAVID PLUMMER & ASSOCIATES, Inc.
1750 Ponce de Leon Boulevard
Coral Gables, Florida 33134
EB 2690

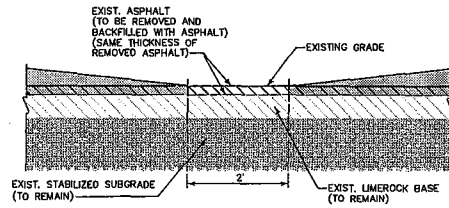
APPROVED BY: _____
DATE: _____
P.E. NO.: _____

ISSUING DATE: 06/05/18

I:\S\1\working\plans\1610221\revnew\1610221.dwg Mar 09, 2016 - 11:05am\mg



CONCRETE PAVER AND BANDING DETAIL AT INTERSECTIONS

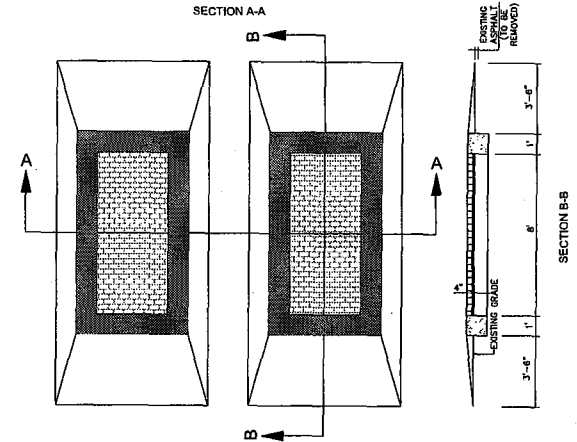
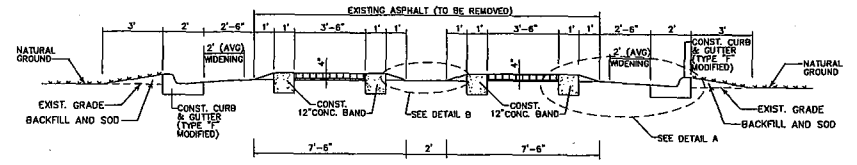


DETAIL B

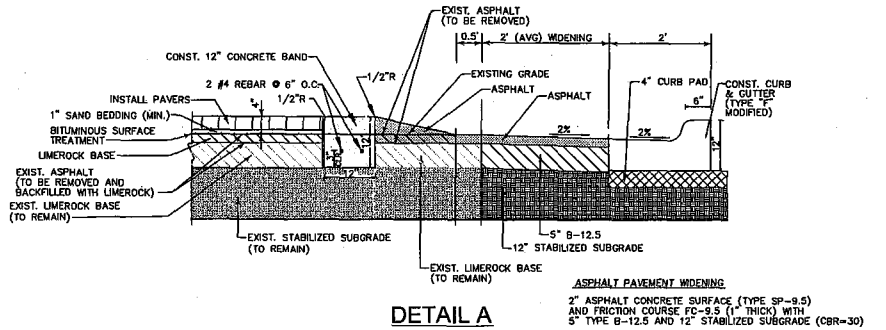
- (A) COLORED CONCRETE PAVERS**
- MANUFACTURER: GEM PAVER SYSTEMS, INC.
 - STYLE: OLD MIAMI
 - COLOR: TAN / CHARCOAL
 - SIZE: 6 1/4" X 9 1/2", 6 1/4" X 6 1/2", 6 1/2" X 4 1/2"
 - THICKNESS: 2 3/8"
- (B) 12" CONCRETE BANDING**
- UNCOLORED
 - MEDIUM BROOM FINISHED

NOTES:

1. COLOR SAMPLES AND SPECIFICATIONS OF THE PAVERS SHALL BE SUBMITTED TO THE CITY OF CORAL GABLES FOR APPROVAL PRIOR TO INSTALLATION.
2. ALL CONCRETE SHALL BE CORAL GABLES BEIGE #3.



FLAT-TOPPED SPEED CUSHION



DETAIL A

ASPHALT PAVEMENT WIDENING
 2" ASPHALT CONCRETE SURFACE (TYPE SP-9.5) AND FRICTION COURSE FC-9.5 (1" THICK) WITH 5" TYPE 6-12.5 AND 12" STABILIZED SUBGRADE (CBR=30)



DAVID PLUMMER & ASSOCIATES, INC.

TRANSPORTATION • CIVIL • STRUCTURAL • ENVIRONMENTAL
 CORAL GABLES FLORIDA
 1775 PINE BLVD. SUITE 2000 CORAL GABLES FL 33134 TEL: 305.442.1100 FAX: 305.442.1101
 LICENSE OF AUTHORIZATION EB 2080

REVISIONS:	PROJECT:

CONTRACTOR SHALL VERIFY ALL DIMENSIONS & LOCATE ALL UTILITIES BEFORE COMMENCING WITH PROJECT.

TITLE: **BILTMORE DRIVE ROADWAY IMPROVEMENTS**

TITLE: **TYPICAL SECTIONS AND DETAILS**

DATE	PROJECT NO.
02/26/16	16101
DRAWN	SHEET NO.
	2
CHECKED	
APPROVED	

GENERAL NOTES


1. BENCH MARK DATA IS NATIONAL GEODETIC VERTICAL DATUM OF 1929 (NGVD-29).
2. ALL PUBLIC LAND CORNERS AND MONUMENTS WITHIN THE LIMITS OF CONSTRUCTION ARE TO BE PROTECTED BY CONTRACTOR AS FOLLOWS: CORNERS AND MONUMENTS IN CONFLICT WITH THE WORK AND IN DANGER OF BEING DAMAGED, DESTROYED OR COVERED SHALL BE PROPERLY REFERENCED BY A REGISTERED-LAND SURVEYOR IN ACCORDANCE WITH THE MINIMUM TECHNICAL STANDARDS OF THE FLORIDA BOARD OF PROFESSIONAL LAND SURVEYOR PRIOR TO BEGINNING WORK AT THAT SITE. THE CONTRACTOR SHALL RETAIN THE LAND SURVEYOR TO REFERENCE, AND RESTORE UPON COMPLETION OF THE WORK, ALL SUCH CORNERS AND MONUMENTS AND SHALL FURNISH TO THE CITY OF CORAL GABLES A SIGNED AND SEALED COPY OF THE LAND SURVEYOR'S REFERENCE DRAWING.
3. ANY N.G.V.D. BENCH MARK MONUMENTS WITHIN THE LIMITS OF CONSTRUCTION ARE TO BE PROTECTED AND PROPERLY REFERENCED BY A REGISTERED LAND SURVEYOR IN ACCORDANCE WITH THE MINIMUM TECHNICAL STANDARDS OF THE FLORIDA BOARD OF PROFESSIONAL LAND SURVEYORS PRIOR TO BEGINNING WORK AT THE SITE. IF ANY MONUMENT IS IN DANGER OF DAMAGE, THE PROJECT ENGINEER SHALL NOTIFY RON TAYLOR, FLORIDA DEPT. OF NATURAL RESOURCES BUREAU OF SURVEYING AND MAPPING, 3900 COMMONWEALTH BLVD., MAIL STATION 105, TALLAHASSEE, FLORIDA 32399-3000, TELEPHONE (850) 488-2427.
4. GRADES SHOWN ARE FINISHED GRADES. ALL STATIONS AND OFFSETS ARE REFERENCED TO THE PROPOSED CENTERLINE OR BASELINE OF SURVEY.
5. FOR B.M. AND REFERENCE POINT INFORMATION CONTACT:
 CITY OF CORAL GABLES
 DEPARTMENT OF PUBLIC WORKS, DIVISION OF ENGINEERING
 2800 SW 72 AVENUE,
 MIAMI, FL- 33155
 PHONE NO. (305) 460-5034
6. ALL RADII AND OFFSETS ARE TO EDGE OF PAVEMENT UNLESS OTHERWISE NOTED.
7. ALL EXISTING FEATURES ADJACENT TO THE RIGHT-OF-WAY THAT ARE IMPACTED BY THIS CONSTRUCTION SHALL BE REPAIRED / RESET AS REQUIRED.
8. CONTRACTOR SHALL PROVIDE 48 HOURS NOTICE TO ADJACENT PROPERTY OWNERS 48 HOURS PRIOR TO CONSTRUCTION.
9. SODDING TO BE USED AT LOCATIONS WHERE EXISTING LAWNS ARE DISTURBED.
10. ALL DISPOSAL OF MATERIALS, RUBBISH AND DEBRIS SHALL BE MADE AT A LEGAL DISPOSAL SITE OR BY OTHER PRIOR APPROVED MANNER. MATERIAL CLEARED FROM THE SITE AND DEPOSITED ON ADJACENT AND / OR NEARBY PROPERTY WILL NOT BE CONSIDERED AS HAVING BEEN DISPOSED OF SATISFACTORILY.
11. CONTRACTOR SHALL MAINTAIN ACCESS TO DRIVEWAYS AT ALL TIMES. CONTRACTOR SHALL PROVIDE TEMPORARY DRIVEWAY CONNECTION ACCESS AS REQUIRED.
12. ALL TREES NOT AFFECTED BY GRADING ARE TO REMAIN, UNLESS OTHERWISE INDICATED.

13. THE CONTRACTOR IS RESPONSIBLE FOR KEEPING EXISTING AND NEW INLETS CLEAN OF MILLING MATERIAL, LIMEROCK, DEBRIS, ETC. DURING THE CONSTRUCTION AT NO ADDITIONAL COST TO THE OWNER. ALL LINES AND STRUCTURES SHALL BE CLEANED PRIOR TO FINAL INSPECTION AND ACCEPTANCE.
14. THE CONTRACTOR SHALL PREPARE AN EROSION CONTROL PLAN AND APPLY TO THE FLORIDA DEPARTMENT OF ENVIRONMENTAL PROTECTION FOR THE NPDES GENERAL CONSTRUCTION PERMIT PRIOR TO CONSTRUCTION.
15. ALL EXISTING UTILITIES ARE TO REMAIN UNLESS OTHERWISE NOTED.
16. TWO FULL BUSINESS DAYS PRIOR TO DIGGING THE CONTRACTOR SHALL CALL SUNSHINE STATE ONE CALL OF FLORIDA, TELEPHONE NUMBER 811, AND THE UTILITY OWNER AND REQUEST UTILITY LOCATIONS. A CONTRACTOR'S REPRESENTATIVE MUST BE PRESENT WHEN UTILITY COMPANIES LOCATE THEIR FACILITIES.
17. THE CONTRACTOR IS RESPONSIBLE FOR COORDINATING WITH UTILITY OWNERS FOR UTILITY OWNERS' RELOCATION OR ADJUSTMENT OF UTILITY LINES, MANHOLES, VALVE COVERS, BOXES, OR OTHER FACILITIES SO THAT CONTRACTOR'S WORK SCHEDULE IS NOT AFFECTED.
18. UTILITY INFORMATION HAS NOT BEEN VERIFIED HORIZONTALLY OR VERTICALLY. CONTRACTOR SHALL BE RESPONSIBLE FOR VERIFICATION OF ANY CONFLICTS WITH UTILITIES.
19. EXISTING UTILITIES OTHER THAN THOSE INDICATED IN THESE DRAWINGS MAY BE PRESENT. THE CONTRACTOR IS WARNED TO PROCEED WITH CAUTION. CONTRACTOR IS TO INVESTIGATE ALL POSSIBLE UNMARKED UTILITIES.
20. EXISTING UTILITIES ARE TO BE PROTECTED BY THE CONTRACTOR. ANY UTILITIES DAMAGED BY THE CONTRACTOR WILL BE REPAIRED IMMEDIATELY AT THE CONTRACTOR'S EXPENSE.
21. CONTRACTOR IS RESPONSIBLE TO DETERMINE THE LOCATION, CHARACTER AND DEPTH OF EXISTING UTILITIES. THE CONTRACTOR SHALL ASSIST THE UTILITY COMPANIES BY EVERY MEANS POSSIBLE TO DETERMINE SAID LOCATIONS AND THE LOCATIONS OF RECENT ADDITIONS TO THE SYSTEMS NOT SHOWN. EXTREME CAUTION SHOULD BE EXERCISED BY THE CONTRACTOR TO ELIMINATE ANY POSSIBILITY OF DAMAGE TO UTILITIES DURING CONSTRUCTION. THE LOCATION OF ALL UTILITIES SHALL BE VERIFIED AND THE PROJECT REPRESENTATIVE NOTIFIED OF ANY CONFLICT WHICH MIGHT OCCUR. THE CONTRACTOR SHALL BE RESPONSIBLE FOR DETERMINING WHICH CONDITIONS WILL NEED SHORING DURING EXCAVATION AND SHALL PROVIDE SUCH SHORING AND SUPPORT AS IS REQUIRED.
22. THE CONTRACTOR SHALL MAKE A THOROUGH INVESTIGATION OF THE SITE IN ORDER TO FAMILIARIZE HIMSELF WITH THE EXISTING CONDITIONS.

23. THE CONTRACTOR IS ADVISED THAT PROPERTIES ADJACENT TO THE PROJECT HAVE ELECTRIC, TELEPHONE, GAS, WATER AND/OR SEWER SERVICE LATERALS WHICH MAY NOT BE SHOWN IN PLANS. THE CONTRACTOR MUST REQUEST THE LOCATION OF THESE LATERAL SERVICES FROM THE UTILITY COMPANIES.
24. PRE-TRENCHING IN THE ALIGNMENT AND GRADE OF PROPOSED PIPES, STRUCTURES, AND/OR SUB-GRADE SHALL BE PERFORMED SEVEN DAYS IN ADVANCE OF ITS CONSTRUCTION. THE CONTRACTOR SHALL PROVIDE UNDERGROUND UTILITY OWNERS AND THE PROJECT REPRESENTATIVE WITH A SEVEN DAYS ADVANCE NOTICE OF ANY CONFLICT WITH PROPOSED CONSTRUCTION. THIS NOTIFICATION SHALL PROVIDE SURVEY INFORMATION ABOUT EXISTING UTILITY ALIGNMENT, GRADE AND POSSIBLE CONFLICTS.

25. KNOWN UTILITIES IN THE PROJECT LIMITS INCLUDED, BUT NOT LIMITED TO:

UTILITY OWNER	TELEPHONE NO.
COMCAST CABLE	954-447-8405
CITY OF CORAL GABLES SEWER & STORMWATER UTILITIES	305-460-5017
FLORIDA CITY GAS	305-835-3650
DADE COUNTY PUBLIC WORKS AND TRAFFIC	305-412-0891 EXT. 201
FLORIDA POWER AND LIGHT MIAMI - DADE	305-219-9143
ENTERPRISE TECHNOLOGY SERVICES DEPT MIAMI - DADE	786-256-1554
WATER & SEWER AT&T/DISTRIBUTION	786-268-5320 954-723-2540



ENVIRONMENTAL NOTES

1. THE CONTRACTOR SHALL NOT STAGE OR OPERATE EQUIPMENT WITHIN THE DRIPLINE OF TREES.
2. THE CONTRACTOR SHALL REVIEW ENVIRONMENTAL REQUIREMENTS OF ANY PROPOSED STAGING AREAS WITH THE PROJECT ENGINEER AT LEAST SEVENTY-TWO (72) HOURS PRIOR TO USE.
3. ANY MATERIAL TO BE STOCKPILED FOR PERIODS GREATER THAN 24 HOURS SHALL BE PROTECTED BY APPROPRIATE EROSION CONTROL DEVICES. COST TO BE INCLUDED IN THE RELATED BID ITEM.
4. ALL LANDSCAPE IS DESIGNATED TO REMAIN UNLESS OTHERWISE NOTED IN THE PLANS.
5. ALL LANDSCAPE WITHIN 5 FEET OF CONSTRUCTION ACTIVITIES SHALL BE PROTECTED AS PER DESIGN STANDARD INDEX 544. COST OF TREE PROTECTION TO BE INCLUDED IN THE RELATED PAY ITEM.

I:\5-11\cadd\paw\paw\101181971\revise\paw\paw.dwg Mar 02, 2010 10:50:20am rsm



DAVID PLUMMER & ASSOCIATES, INC.
 TRANSPORTATION • CIVIL • STRUCTURAL • ENVIRONMENTAL
 CORAL GABLES FLORIDA 33134
 FORT MYERS FLORIDA 33901
 CERTIFICATE OF REGISTRATION ERI 26928

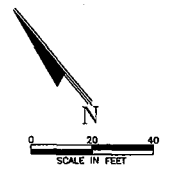
REVISIONS:

CONTRACTOR SHALL VERIFY ALL DIMENSIONS & LOCATE ALL UTILITIES BEFORE COMMENCING WITH PROJECT.

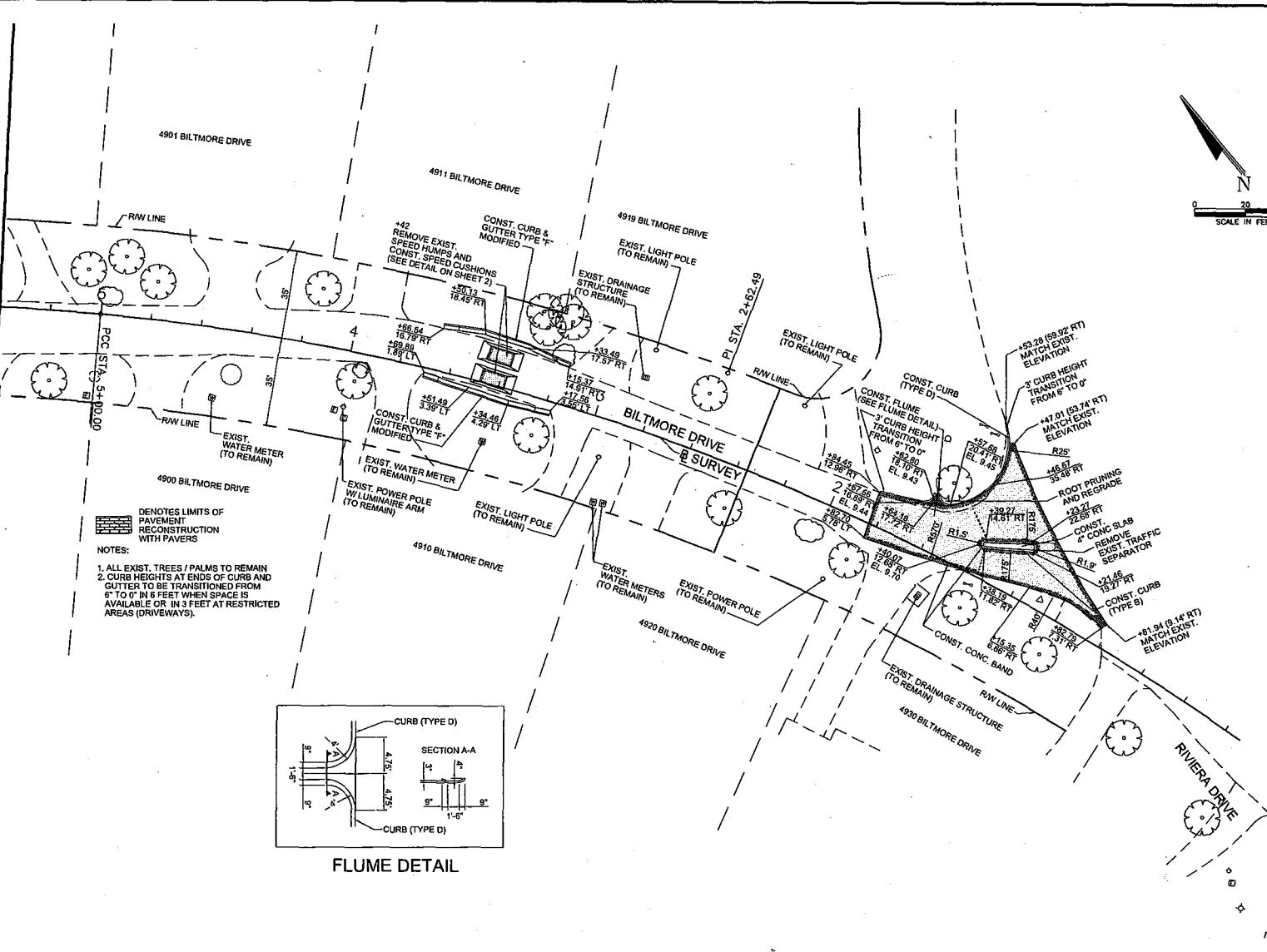
PROJECT: **BILTMORE DRIVE ROADWAY IMPROVEMENTS**

TITLE: **GENERAL NOTES**

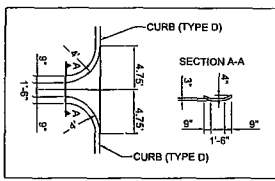
DATE: 03/28/10	PROJECT NO. 16131
DRAWN:	SHEET NO. 3
CHECKED:	
APPROVED:	



MATCH LINE STA. 5+40



- NOTES:
1. ALL EXIST. TREES / PALMS TO REMAIN
 2. CURB HEIGHTS AT ENDS OF CURB AND GUTTER TO BE TRANSITIONED FROM 6" TO 0" IN 6 FEET WHEN SPACE IS AVAILABLE OR IN 3 FEET AT RESTRICTED AREAS (DRIVEWAYS).



FLUME DETAIL

I:\s\1\cadd\p\p\10110191\p\dwg\p\dwg\10110191.dwg, Rev. 03, 2016-02-26 09:56:45



DAVID PLUMMER & ASSOCIATES, INC.
 TRANSPORTATION • CIVIL • STRUCTURAL • ENVIRONMENTAL
 CORAL GABLES, FLORIDA

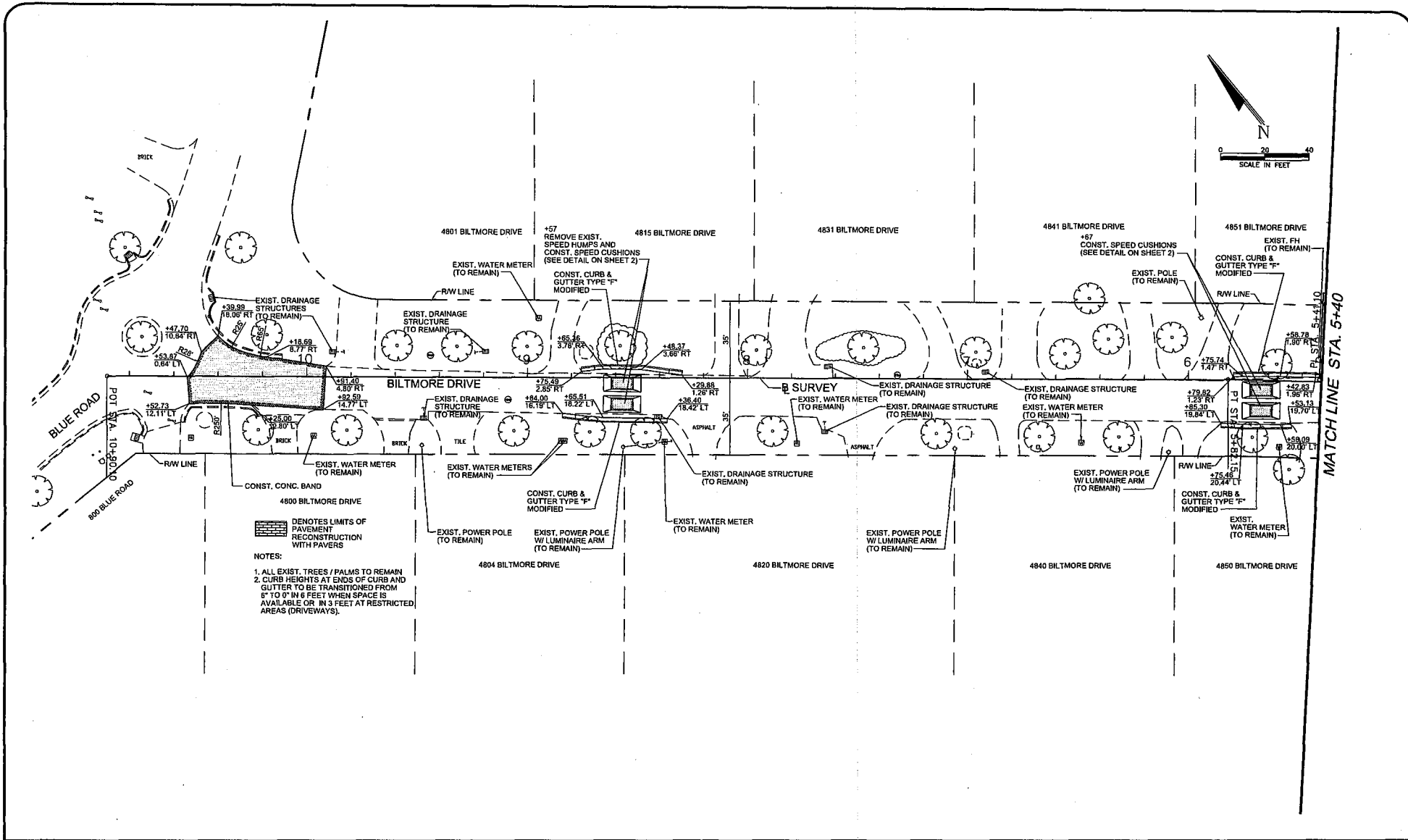
REVISIONS:	PROJECT:

**BILTMORE DRIVE
 ROADWAY IMPROVEMENTS**

**TITLE:
 ROADWAY PLAN**

DATE: 07/25/16	PROJECT NO: 10110191
DRAWN:	SHEET NO:
CHECKED:	4
APPROVED:	

I:\s\1\working\plans\1818181\working\plan001.dwg, Mar. 06, 2016 - 02:27am\mshaw



NOTES:
 1. ALL EXIST. TREES / PALMS TO REMAIN
 2. CURB HEIGHTS AT ENDS OF CURB AND GUTTER TO BE TRANSITIONED FROM 6" TO 0" IN 6 FEET WHEN SPACE IS AVAILABLE OR IN 3 FEET AT RESTRICTED AREAS (DRIVEWAYS).



DAVID PLUMMER & ASSOCIATES, INC.
 TRANSPORTATION • CIVIL • STRUCTURAL • ENVIRONMENTAL
 1570 POWER OF LEAN BLVD. FORT COLLINS, CO 80504 TELEPHONE (970) 441-1000 FAX (970) 441-1006
 CERTIFICATE OF AUTHORIZATION #12180

REVISIONS:

CONTRACTOR SHALL VERIFY ALL DIMENSIONS & LOCATE ALL UTILITIES BEFORE COMMENCING WITH PROJECT.

PROJECT: **BILTMORE DRIVE ROADWAY IMPROVEMENTS**

TITLE: **ROADWAY PLAN**

DATE: 09/26/18	PROJECT NO: 18191
DRAWN:	SHEET NO: 5
CHECKED:	
APPROVED:	

GENERAL:

1. TRAFFIC CONTROLS SHALL BE IN ACCORDANCE WITH THE PROJECT PLANS, THE CURRENT EDITION OF THE FLORIDA DOT DESIGN STANDARDS (600 SERIES), THE STANDARD SPECIFICATION FOR ROAD AND BRIDGE CONSTRUCTION, AND THE MANUAL ON UNIFORM TRAFFIC CONTROL DEVICES (2009 EDITION) AS MINIMUM CRITERIA.
2. THE CONTRACTOR SHALL IMMEDIATELY REPAIR ALL POTHoles THAT DEVELOP WITHIN THE PROJECT LIMITS AND WILL MAINTAIN A SUPPLY OF COLD MIX ON THE PROJECT SITE TO EXPEDITE THOSE REPAIRS. COST OF REPAIR TO BE INCLUDED IN PAY ITEM MAINTENANCE OF TRAFFIC.
3. NOTIFICATION OF LANE CLOSURES OR TEMPORARY DETOURS SHALL BE ACCOMPLISHED 14 WORKING DAYS PRIOR TO CLOSURE, DETOUR OR MOT PHASE CHANGE BY SUBMITTING THE REQUIRED LANE CLOSURE FORM, SKETCHES, CALCULATIONS, AND OTHER DATA THROUGH THE ENGINEER.
4. AT THE DISCRETION OF THE ENGINEER, IF A LANE CLOSURE CAUSES EXTENDED CONGESTION OR DELAY, THE CONTRACTOR SHALL BE DIRECTED TO REOPEN THE CLOSED LANE(S) UNTIL SUCH TIME THAT THE TRAFFIC FLOW HAS RETURNED TO AN ACCEPTABLE LEVEL.
5. THE TRAFFIC AND TRAVEL WAYS SHALL NOT BE ALTERED BY THE CONTRACTOR TO CREATE A WORK ZONE UNTIL ALL LABOR AND MATERIAL ARE AVAILABLE FOR THE CONSTRUCTION IN THAT AREA.
6. LANE CLOSURE SHALL OCCUR ONLY DURING NON-PEAK HOURS ON NON-EVENT DAYS/NIGHTS/WEEKENDS. NON-PEAK HOURS ARE:
9:00 AM TO 3:30 PM - WEEKDAYS AND WEEKENDS
7. REGULATORY SPEED ESTABLISHED WITHIN WORK ZONE TRAVEL WAYS SHALL BE
- BILTMORE DRIVE = 15 M.P.H.
8. ALL WORK SHALL BE PERFORMED DURING DAYTIME ONLY
7:30 AM TO 7:00 PM - MONDAY THROUGH FRIDAY
9:00 AM TO 5:00 PM - SATURDAY
9. ACCESS TO ALL PROPERTIES WITHIN THE AREA OF CONSTRUCTION SHALL BE PROVIDED DURING ALL PHASES OF CONSTRUCTION.
10. AS DETERMINED BY THE ENGINEER, THE CONTRACTOR SHALL COVER WORK ZONE SIGNS WHEN CONDITIONS NO LONGER WARRANT THEIR USE. COST OF COVERING AND UNCOVERING THE SIGNS SHALL BE INCLUDED IN PAY ITEM MAINTENANCE OF TRAFFIC.
11. CONTRACTOR SHALL REMOVE, RELOCATE OR COVER ANY EXISTING OR PROPOSED SIGNS THAT CONFLICT WITH THE TRAFFIC CONTROL PLANS. WHEN THE CONFLICT NO LONGER EXISTS, THE CONTRACTOR SHALL RESTORE THE SIGNS TO THEIR ORIGINAL POSITION. COST OF TEMPORARILY REMOVING, RELOCATING, COVERING AND RESTORING THE SIGNS SHALL BE INCLUDED IN PAY ITEM MAINTENANCE OF TRAFFIC.
12. EACH EXISTING STREET NAME AND STOP SIGN SHALL BE MAINTAINED BY THE CONTRACTOR AS LONG AS DEEMED NECESSARY BY THE CITY OF CORAL GABLES.
13. CONTRACTOR SHALL BE RESPONSIBLE FOR THE IMMEDIATE REMOVAL OF STORM WATER FROM ROADWAYS UTILIZED FOR MAINTAINING TRAFFIC IN A MANNER APPROVED BY THE ENGINEER. COST FOR REMOVING THE WATER SHALL BE INCLUDED IN PAY ITEM MAINTENANCE OF TRAFFIC.

DROP OFFS:

14. FOR DROP OFFS, THE CONTRACTOR'S ATTENTION IS DIRECTED TO STANDARD INDEX NO. 600, SHEET 10. THE CONTRACTOR SHALL USE SHOULDER TREATMENT DETAIL WHEN NO BARRIERS ARE REQUIRED IN THE PLANS.

MARKINGS:

15. COST OF REMOVAL OF WORK ZONE PAVEMENT MARKINGS (INCLUDING PAINT, REMOVABLE TAPE AND MARKERS), REGARDLESS OF METHOD, TO BE INCLUDED IN THE RELATED PAVEMENT MARKING/MARKERS PAY ITEMS. COST OF REMOVAL OF PAVEMENT MARKINGS AND MARKERS, EXISTING PRIOR TO CONSTRUCTION, TO BE INCLUDED IN MAINTENANCE OF TRAFFIC, LS.
16. TEMPORARY LANE TRANSITIONS, SHIFTS, AND CROSSOVERS SHALL HAVE SOLID LANE AND EDGE LINES FOR THE LENGTH OF THE TRANSITION, SHIFT OR CROSSOVER. IN ADDITION, SOLID LANE AND EDGE LINES SHALL EXTEND 100 FT ON TANGENT BEYOND EACH END OF THE TRANSITION, SHIFT, OR CROSSOVER. EXCEPTION SHALL BE THROUGH INTERSECTIONS WHERE 2 - 4 FT SKIP LINES WILL BE PLACED.
17. ALL TEMPORARY STRIPES AND MARKINGS SHALL BE PAINT ONLY, UNLESS OTHERWISE SPECIFIED ON THE PLANS OR APPROVED BY THE ENGINEER.

PEDESTRIANS, BICYCLES, AND WHEELCHAIRS/DROP OFFS:

18. AT THE END OF EACH WORK DAY OR WHENEVER THE WORK ZONE BECOMES INACTIVE, ANY DROP OFF GREATER THAN 6 IN ADJACENT TO THE PEDESTRIAN, BICYCLE, AND WHEELCHAIR TRAVEL PATHS SHALL BE BACKFILLED FLUSH WITH THE SAID PATHS OR PROTECTED WITH TEMPORARY FENCE, CONCRETE BARRIER WALL OR APPROVED HANDRAIL. COST SHALL BE INCLUDED IN PAY ITEM MAINTENANCE OF TRAFFIC.

I:\Scanned\Drawings\1414891\mcdm\pavement\dep_kr_08_2016-23.dwg



DAVID PLUMMER & ASSOCIATES, INC.

TRANSPORTATION • CIVIL • STRUCTURAL • ENVIRONMENTAL
 CORAL GABLES FLORIDA 33134
 305A HWY 111, SUITE 200, CORAL GABLES, FL 33134
 TEL: (305) 441-1100 FAX: (305) 441-1101
 CERTIFICATE OF AUTHORIZATION EN 20030

REVISIONS:	PROJECT:
	BILTMORE DRIVE
	ROADWAY IMPROVEMENTS

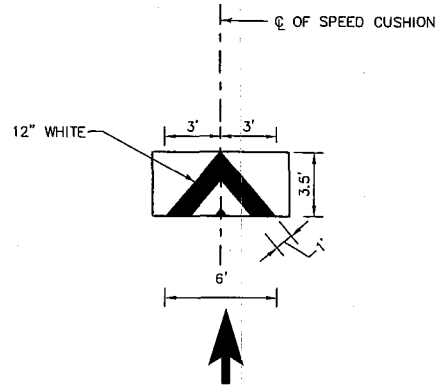
CONTRACTOR SHALL VERIFY ALL DIMENSIONS & LOCATE ALL UTILITIES BEFORE COMMENCING WITH PROJECT.

TITLE: **TRAFFIC CONTROL PLAN
GENERAL NOTES**

DATE	PROJECT NO.
09/26/16	18191
DRAWN	SHEET NO.
	6
CHECKED	
APPROVED	

SIGNING AND PAVEMENT MARKING NOTES:

1. ALL SIGNING AND PAVEMENT MARKINGS INSTALLED AS PART OF THESE PLANS SHALL CONFORM TO THE 2009 EDITION OF THE FEDERAL HIGHWAY ADMINISTRATION (FHWA) MANUAL ON UNIFORM TRAFFIC CONTROL DEVICES FOR STREET AND HIGHWAYS, FLORIDA DEPARTMENT OF TRANSPORTATION DESIGN STANDARDS. ALL SIGN PANELS SHALL BE FABRICATED TO COMPLY WITH THE MOST RECENT EDITION OF THE FEDERAL HIGHWAY AND ADMINISTRATION STANDARD HIGHWAY SIGNS.
2. ALL PAVEMENT MARKINGS SHALL BE THERMOPLASTIC.
3. INCORRECTLY PLACED (THERMOPLASTIC OR) PAINT MARKINGS OVER FRICTION COURSE WILL BE REMOVED BY MILLING AND REPLACING THE FRICTION COURSE A MINIMUM WIDTH OF 18 IN AT THE CONTRACTOR'S EXPENSE. THE ENGINEER MAY APPROVE AN ALTERNATIVE METHOD IF IT CAN BE DEMONSTRATED TO COMPLETELY REMOVE THE MARKINGS WITHOUT DAMAGING THE ASPHALT.
4. THE CONTRACTOR SHALL SUBMIT A LIST OF THE EXISTING SIGNS TO THE PROJECT ENGINEER AT THE PRE-CONSTRUCTION CONFERENCE. ANY LOST OR DAMAGED DURING CONSTRUCTION SIGNS SHALL BE REPLACED AT NO ADDITIONAL COST. COST OF MAINTAINING OF EXISTING SIGNS TO BE INCLUDED IN MAINTENANCE OF TRAFFIC.

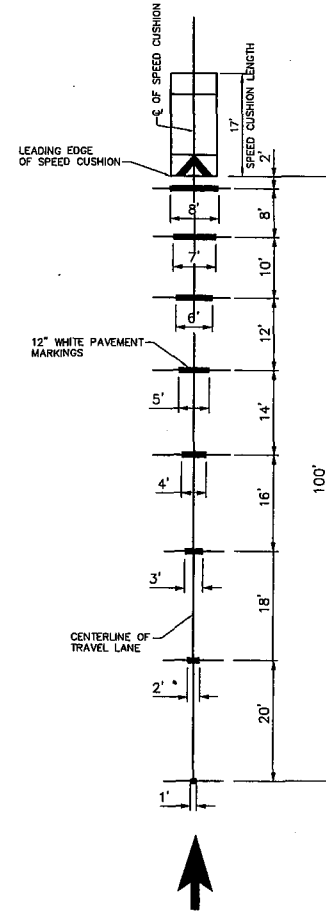


DETAIL 1

NOTE:

ALL SPEED CUSHION SURFACES SHALL BE IN BLACK WITH WHITE STRIPING.

➔ DENOTES DIRECTION OF TRAVEL



DETAIL 2

SPEED CUSHION ADVANCE WARNING MARKINGS

➔ DENOTES DIRECTION OF TRAVEL

I:\s\1\working\proj\161819\working\genapp\27.dwg Mar 09, 2016 1:10:58pm



DAVID PLUMMER & ASSOCIATES, INC.

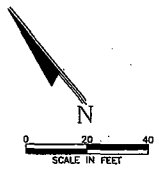
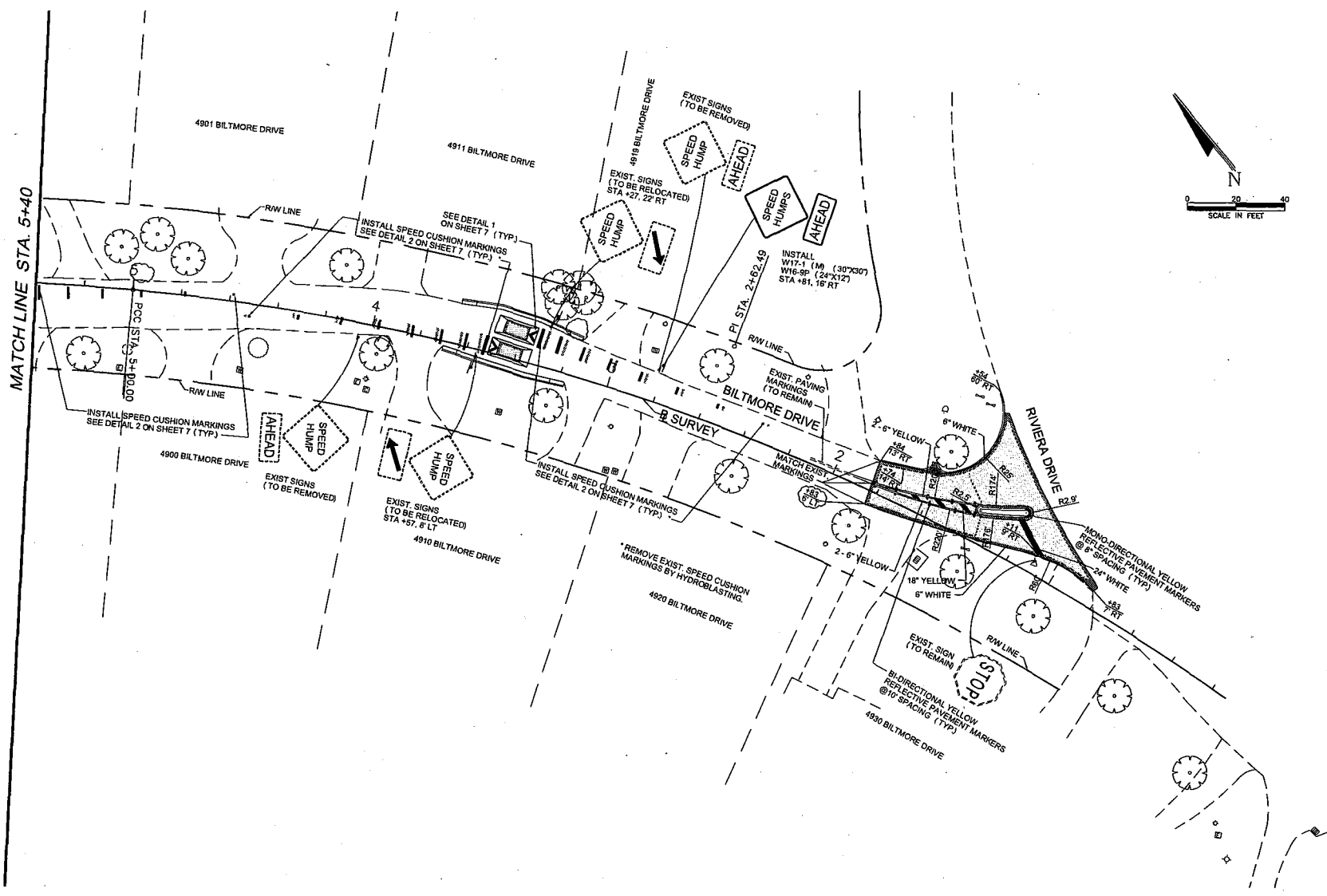
TRANSPORTATION • CIVIL • STRUCTURAL • ENVIRONMENTAL
 CORAL GABLES FORT MYERS WEST PALM BEACH
 1524 PINE # 30 FORT MIAMI 1000 S. W. 13TH ST. 1000 S. W. 13TH ST.

REVISIONS:	PROJECT:

PROJECT: **BILTMORE DRIVE ROADWAY IMPROVEMENTS**

TITLE: **SIGNING AND PAVEMENT MARKING GENERAL NOTES AND DETAILS**

DATE: 03/28/10	PROJECT NO. 16191
DRAWN:	SHEET NO.
CHECKED:	7
APPROVED:	



I:\scv\cadd\proj\16110201\16110201\16110201.dwg, Job: 08, 2016-11-10, 10:00am



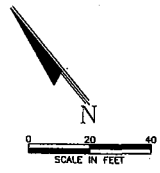
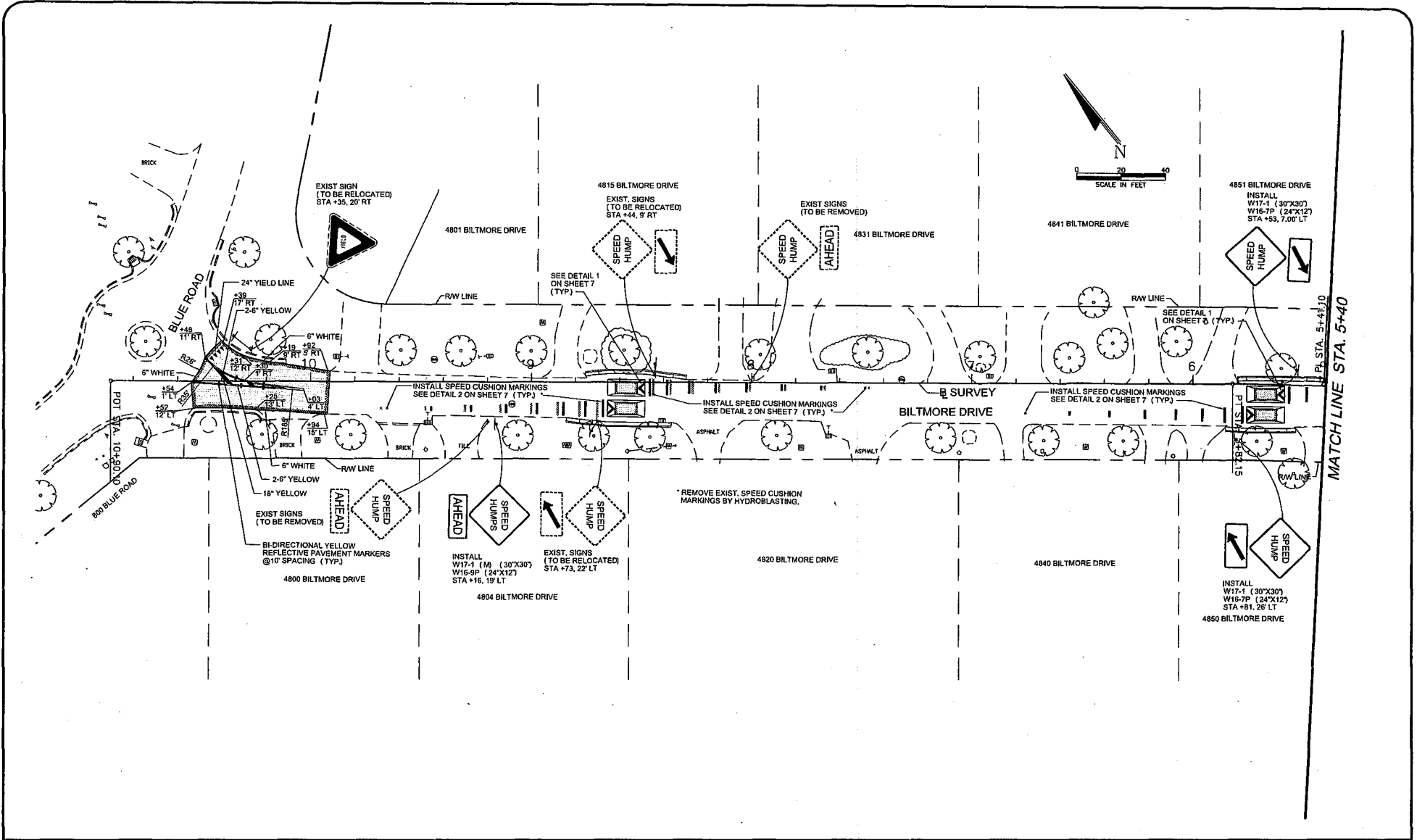
DAVID PLUMMER & ASSOCIATES, INC.
 TRANSPORTATION • CIVIL • STRUCTURAL • ENVIRONMENTAL
 CORAL GABLES FORT MYERS
 2025 DRIVE SW, SUITE 1000 1000 COLLEGE BLVD. 239-939-1100

REVISIONS:	PROJECT:
	BILTMORE DRIVE ROADWAY IMPROVEMENTS

TITLE:
SIGNING AND PAVEMENT MARKING PLAN

DATE: 09/26/16	PROJECT NO.: 16191
DRAWN:	SHEET NO. 8
CHECKED:	
APPROVED:	


\\sra\landings\jerry\1618191\roadway\plans\sp01.dwg, Mar 08, 2016 - 11:08am, jerry



	DAVID PLUMMER & ASSOCIATES, INC.	REVISIONS:	PROJECT:	TITLE:	DATE:	PROJECT NO.:					
	<small>TRANSPORTATION • CIVIL • STRUCTURAL • ENVIRONMENTAL CORAL GABLES 12500 S.W. 31st ST. TELEPHONE (305) 447-1000 5000 N.W. 11th ST. FAX (305) 447-1000 33060 SW 15th Ave CERTIFICATE OF AUTHORIZATION EIT 22008</small>	<table border="1" style="width: 100%; border-collapse: collapse;"> <tr><td> </td><td> </td></tr> <tr><td> </td><td> </td></tr> <tr><td> </td><td> </td></tr> </table>							BILTMORE DRIVE ROADWAY IMPROVEMENTS	SIGNING AND PAVEMENT MARKING PLAN	07/26/16
<small>CONTRACTOR SHALL VERIFY ALL DIMENSIONS & LOCATE ALL UTILITIES BEFORE COMMENCING WITH PROJECT.</small>				<table border="1" style="width: 100%; border-collapse: collapse;"> <tr><td>DESIGNED</td><td> </td></tr> <tr><td>APPROVED</td><td> </td></tr> </table>	DESIGNED		APPROVED		9		
DESIGNED											
APPROVED											

CONSTRUCTION PLANS

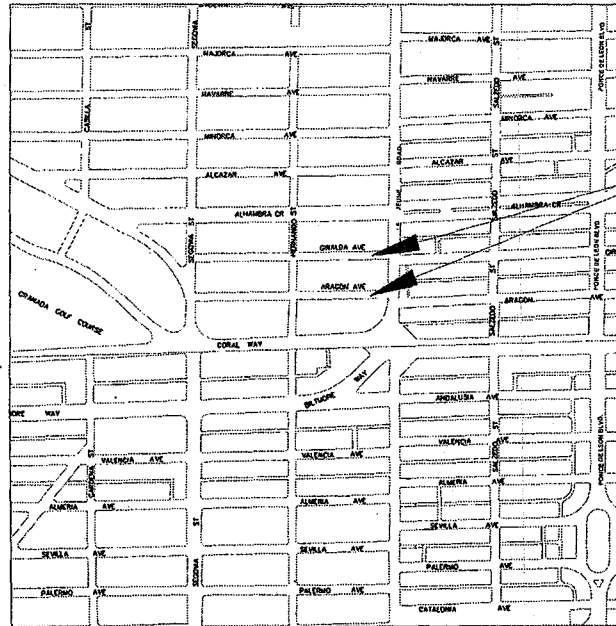
FOR
TRAFFIC CALMING ALONG
ARAGON AVENUE AND GIRALDA AVENUE BETWEEN
SEGOVIA STREET AND LE JEUNE ROAD
CITY OF CORAL GABLES, FLORIDA




INDEX OF PLANS

SHEET NO.	DESCRIPTION
1	KEY SHEET
2	TYPICAL SECTION
3-4	GENERAL NOTES
5-14	ROADWAY PLANS
15-24	GRADING PLANS
25	MISCELLANEOUS DETAILS
26	SIGNING AND PAVEMENT MARKING NOTES
27-36	SIGNING AND PAVEMENT MARKING PLANS
37	SIGNING AND PAVEMENT MARKING DETAILS
38	TEMPORARY TRAFFIC CONTROL PLAN NOTES
39-50	TEMPORARY TRAFFIC CONTROL PLANS

GOVERNING STANDARDS AND SPECIFICATIONS:
FLORIDA DEPARTMENT OF TRANSPORTATION,
DESIGN STANDARDS DATED 2016,
AND STANDARD SPECIFICATIONS FOR ROAD AND
BRIDGE CONSTRUCTION DATED 2016,
AS AMENDED BY CONTRACT DOCUMENTS.



PROJECT LOCATIONS



"THIS PLAN WAS PREPARED UNDER MY DIRECTION AND TO THE BEST OF MY KNOWLEDGE AND BELIEF COMPLIES WITH THE INTENT OF THE MANUAL OF UNIFORM MINIMUM STANDARDS FOR DESIGN, CONSTRUCTION AND MAINTENANCE FOR STREETS AND HIGHWAYS, AS ADOPTED BY THE STATE OF FLORIDA LEGISLATURE, CHAPTER 72-328 F.S."

CITY OF CORAL GABLES
MAYOR AND CITY COMMISSIONERS

JIM C. CASON -- MAYOR
FRANK C. QUESADA -- VICE MAYOR
PATRICIA KEON -- COMMISSIONER
VINCE C. LAGO -- COMMISSIONER
JEANNETT SLESNICK -- COMMISSIONER

PREPARED FOR:
CITY OF CORAL GABLES

PREPARED BY:


AECOM

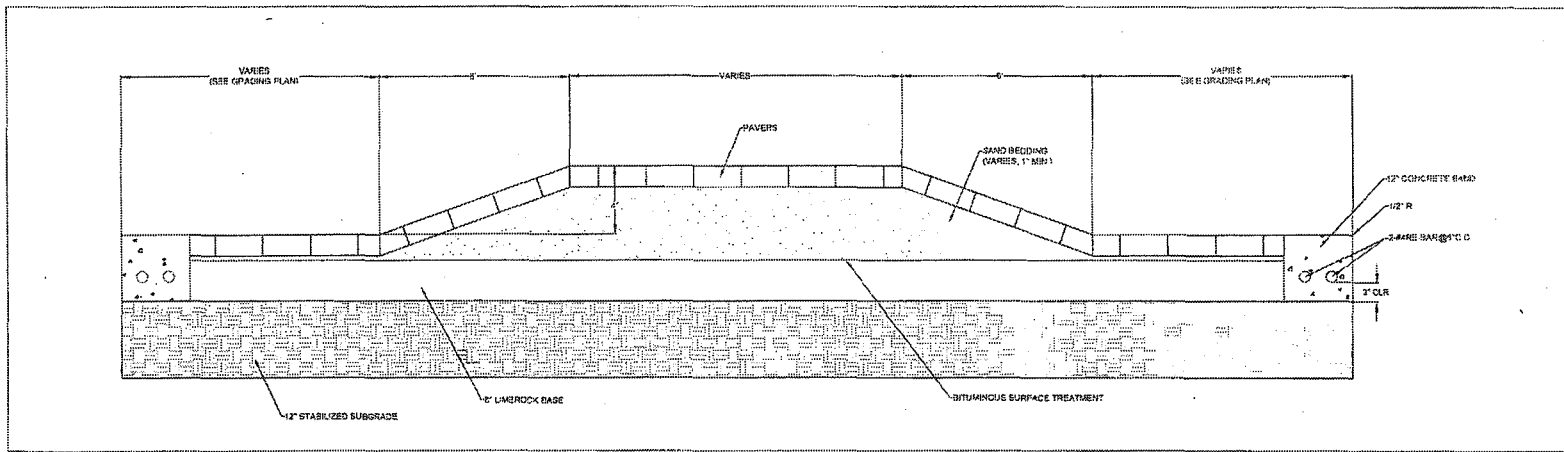
800 S. Douglas Road, North Tower, 2nd FL
Coral Gables, FL 33134
Tel: (305) 592-4800

NOTE: THE SCALE OF THESE PLANS MAY HAVE CHANGED DUE TO REPRODUCTION

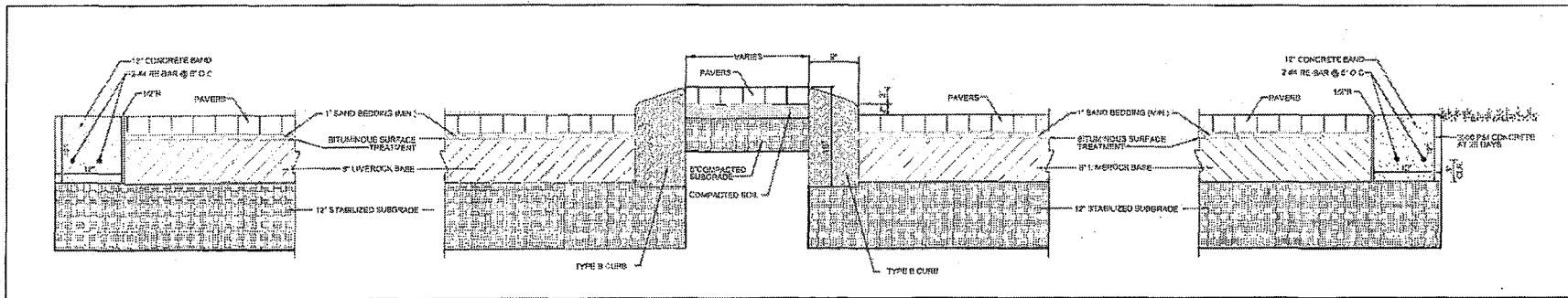
ENGINEER OF RECORD
CHRISTIAN JOHN MULAIRE, P.E.
AECOM
800 S. DOUGLAS ROAD, NORTH TOWER, 2ND FL
CORAL GABLES, FL 33134
TELEPHONE NO.: (305) 592-4800

PLANS APPROVED
DATE: 9-9
P.E. NO.: 70785






TYPICAL SECTION NO.1
 GIRALDA AVE STA 7+49.10 TO STA 8+09.80
 ARAGON AVE STA 6+96.92 TO STA 7+54.13



TYPICAL SECTION NO.2
 GIRALDA AVE STA 1+14.38 TO STA 1+65.32
 GIRALDA AVE STA 13+81.50 TO STA 14+26.50
 ARAGON AVE STA 0+63.58 TO STA 1+8.39 (NO CURBED ISLAND)
 ARAGON AVE STA 13+42.61 TO STA 13+72.42

- (A) **COLORED CONCRETE PAVERS**
 - MANUFACTURER: GEM PAVER SYSTEMS, INC.
 - STYLE: OLD MIAMI
 - COLOR: TAN / CHARCOAL
 - SIZE: 6 $\frac{1}{2}$ " X 9 $\frac{1}{2}$ ", 6 $\frac{1}{2}$ " X 6 $\frac{1}{2}$ ", 6 $\frac{1}{2}$ " X 4 $\frac{1}{2}$ "
 - THICKNESS: 2 3/8"
 - (B) **12" CONCRETE BANDING**
 - COLOR: CORAL GABLES BEIGE "LAMBERT/SCOFFIELD"
 - AS PER CITY'S SPECIFICATIONS.
 - MEDIUM BROOM FINISHED
- NOTE:**
 COLOR SAMPLES AND SPECIFICATIONS OF THE PAVERS SHALL BE SUBMITTED TO THE CITY OF CORAL GABLES FOR APPROVAL PRIOR TO INSTALLATION.

TYPICAL SECTION NO.3
 (SPEED TABLE)
 SEE SHEET 25 FOR TYPICAL
 GIRALDA AVE STA 3+72.10 TO STA 3+94.10
 GIRALDA AVE STA 11+24.66 TO STA 11+46.66
 ARAGON AVE STA 4+25.20 TO STA 4+47.20
 ARAGON AVE STA 10+24.04 TO STA 10+46.04



ARAGON AVENUE TRAFFIC CALMING

TYPICAL SECTION

AECOM

2

NO.	DATE	DESCRIPTION
1		
2		
3		
4		
5		
6		
7		
8		
9		
10		
11		
12		
13		
14		
15		
16		
17		
18		
19		
20		
21		
22		
23		
24		
25		
26		
27		
28		
29		
30		
31		
32		
33		
34		
35		
36		
37		
38		
39		
40		
41		
42		
43		
44		
45		
46		
47		
48		
49		
50		


GENERAL NOTES

1. ALL PUBLIC LAND CORNERS AND MONUMENTS WITHIN THE LIMITS OF CONSTRUCTION ARE TO BE PROTECTED BY CONTRACTOR AS FOLLOWS: CORNERS AND MONUMENTS IN CONFLICT WITH THE WORK AND IN DANGER OF BEING DAMAGED, DESTROYED OR COVERED SHALL BE PROPERLY REFERENCED BY REGISTERED-LAND SURVEYOR IN ACCORDANCE WITH THE MINIMUM TECHNICAL STANDARDS OF THE FLORIDA BOARD OF PROFESSIONAL LAND SURVEYOR PRIOR TO BEGINNING WORK AT THE SITE. THE CONTRACTOR SHALL RETAIN THE LAND SURVEYOR TO REFERENCE, AND RESTORE UPON COMPLETION OF THE WORK, ALL SUCH CORNERS AND MONUMENTS AND SHALL FURNISH TO THE CITY OF CORAL GABLES A SIGNED AND SEALED COPY OF THE LAND SURVEYOR'S REFERENCE DRAWING.
2. THE CONTRACTOR IS RESPONSIBLE FOR KEEPING EXISTING INLETS (e.g. CATCH BASINS) CLEAN OF MILLING MATERIAL, LIMEROCK, DEBRIS, ETC. DURING THE CONSTRUCTION AT NO ADDITIONAL COST.
3. SAW CUTTING OF THE EXISTING SIDEWALKS SHALL BE MADE ONLY AT THE NEAREST FLAG JOINTS.
4. GRADES SHOWN ARE FINISHED GRADES. ALL STATIONS AND OFFSETS ARE REFERENCED TO THE PROPOSED CENTERLINE OR BASELINE OF SURVEY.
5. EXISTING TOPOGRAPHIC INFORMATION PROVIDED BY CITY OF CORAL GABLES.
6. ALL ELEVATIONS REFER TO NGVD 1929.
7. FOR BENCH MARK AND REFERENCE POINT INFORMATION CONTACT:
CITY OF CORAL GABLES
DEPARTMENT OF PUBLIC WORKS - ENGINEERING DIVISION
2800 SW 72 AVENUE
MIAMI, FLORIDA 33155
PH # 305-460-5025
8. ALL RADII AND OFFSETS ARE TO EDGE OF PAVEMENT UNLESS OTHERWISE NOTED.
9. ALL EXISTING FEATURES ADJACENT TO THE RIGHT-OF-WAY THAT ARE IMPACTED BY THIS CONSTRUCTION SHALL BE REPAIRED/RESTORED TO EXISTING OR BETTER CONDITION UPON COMPLETION OF THE WORK.
10. SODDING TO BE USED AT LOCATIONS WHERE EXISTING LAWNS ARE DISTURBED.
11. ALL DISPOSAL OF MATERIALS, RUBBISH AND DEBRIS SHALL BE MADE AT A LEGAL DISPOSAL SITE OR BY OTHER PRIOR APPROVED MANNER. MATERIAL CLEARED FROM THE SITE AND DEPOSITED ON ADJACENT AND/OR NEARBY PROPERTY WILL NOT BE CONSIDERED AS HAVING BEEN DISPOSED OF SATISFACTORILY.
12. THE CONTRACTOR SHALL TAKE SPECIAL NOTE OF SOIL CONDITIONS THROUGHOUT THIS PROJECT. ANY SPECIAL SHORING, SHEETING OR OTHER PROCEDURES NECESSARY TO PROTECT ADJACENT PROPERTY DURING THE FILLING OR EXCAVATION OF SUBSOIL MATERIAL OR DURING THE FILLING OF ANY AREA, OR FOR ANY OPERATION DURING CONSTRUCTION SHALL BE THE SOLE RESPONSIBILITY OF THE CONTRACTOR.
13. LOCAL RESIDENTS WITHIN THE AREA OF CONSTRUCTION SHALL BE GIVEN ACCESS AT ANYTIME TO THEIR PROPERTY DURING ALL PHASES OF CONSTRUCTION.
14. CONTRACTOR SHALL PROVIDE TEMPORARY DRIVEWAY CONNECTION ACCESS AS REQUIRED.
15. ALL TREES NOT AFFECTED BY GRADING ARE TO REMAIN, UNLESS OTHERWISE INDICATED.

CHRISTIAN JOHN MULAIRÉ, P.E.
AECOM
800 SOUTH DOUGLAS ROAD, NORTH TOWER, 2ND FL
CORAL GABLES, FL 33134

16. ALL EXISTING UTILITIES ARE TO REMAIN UNLESS OTHERWISE NOTED.
17. THE CONTRACTOR SHALL CALL SUNSHINE STATE ONE CALL OF FLORIDA, TELEPHONE NUMBER 811 AND THE UTILITY OWNER AND REQUEST UTILITY LOCATIONS TWO FULL BUSINESS DAYS PRIOR TO DIGGING. A CONTRACTOR'S REPRESENTATIVE MUST BE PRESENT WHEN UTILITY COMPANIES LOCATE THEIR FACILITIES.
18. UTILITY INFORMATION HAS NOT BEEN VERIFIED HORIZONTALLY OR VERTICALLY. CONTRACTOR SHALL BE RESPONSIBLE FOR VERIFICATION OF ANY CONFLICTS WITH UTILITIES. ANY UTILITY CONFLICT PIPES THRU STORM SEWER STRUCTURES SHALL BE IN ACCORDANCE WITH FDOT INDEX NO. 307.
19. EXISTING UTILITIES OTHER THAN THOSE INDICATED IN THESE DRAWINGS MAY BE PRESENT. THE CONTRACTOR IS WARNED TO PROCEED WITH CAUTION. CONTRACTOR IS TO INVESTIGATE ALL POSSIBLE UNMARKED UTILITIES.
20. EXISTING UTILITIES ARE TO BE PROTECTED BY THE CONTRACTOR. ANY UTILITIES DAMAGED BY THE CONTRACTOR SHALL BE REPAIRED IMMEDIATELY AT THE CONTRACTOR'S EXPENSE.
21. CONTRACTOR IS RESPONSIBLE TO DETERMINE THE LOCATION, CHARACTER AND DEPTH OF EXISTING UTILITIES. THE CONTRACTOR SHALL ASSIST THE UTILITY COMPANIES BY EVERY MEANS POSSIBLE TO DETERMINE SAID LOCATIONS AND THE LOCATIONS OF RECENT ADDITIONS TO THE SYSTEMS NOT SHOWN. EXTREME CAUTION SHOULD BE EXERCISED BY THE CONTRACTOR TO ELIMINATE ANY POSSIBILITY OF DAMAGE TO UTILITIES DURING CONSTRUCTION. THE LOCATION OF ALL UTILITIES SHALL BE VERIFIED AND THE PROJECT REPRESENTATIVE NOTIFIED OF ANY CONFLICT WHICH MIGHT OCCUR. THE CONTRACTOR SHALL BE RESPONSIBLE FOR DETERMINING WHICH CONDITIONS WILL NEED SHORING DURING EXCAVATION AND SHALL PROVIDE SUCH SHORING AND SUPPORT AS IS REQUIRED.
22. THE CONTRACTOR SHALL MAKE A THOROUGH INVESTIGATION OF THE SITE IN ORDER TO FAMILIARIZE THEMSELV WITH THE EXISTING CONDITIONS.
23. THE CONTRACTOR IS ADVISED THAT PROPERTIES ADJACENT TO THE PROJECT HAVE ELECTRIC, TELEPHONE, GAS, WATER AND/OR SEWER SERVICE LATERALS WHICH MAY NOT BE SHOWN IN PLANS. THE CONTRACTOR MUST REQUEST THE LOCATION OF THESE LATERAL SERVICES FROM THE UTILITY COMPANIES.
24. PRE-TRENCHING IN THE ALIGNMENT AND GRADE OF PROPOSED PIPES, STRUCTURES, CONDUITS, POLE FOUNDATIONS AND/OR SUB-GRADE SHALL BE PERFORMED SEVEN DAYS IN ADVANCE OF ITS CONSTRUCTION. THE CONTRACTOR SHALL PROVIDE UNDERGROUND UTILITY OWNERS AND THE PROJECT REPRESENTATIVE WITH A SEVEN DAYS ADVANCE NOTICE OF ANY CONFLICT WITH PROPOSED CONSTRUCTION. THIS NOTIFICATION SHALL PROVIDE SURVEY INFORMATION ABOUT EXISTING UTILITY ALIGNMENT, GRADE AND POSSIBLE CONFLICTS.
25. KNOWN UTILITIES IN THE PROJECT LIMITS INCLUDE, BUT ARE NOT LIMITED TO:


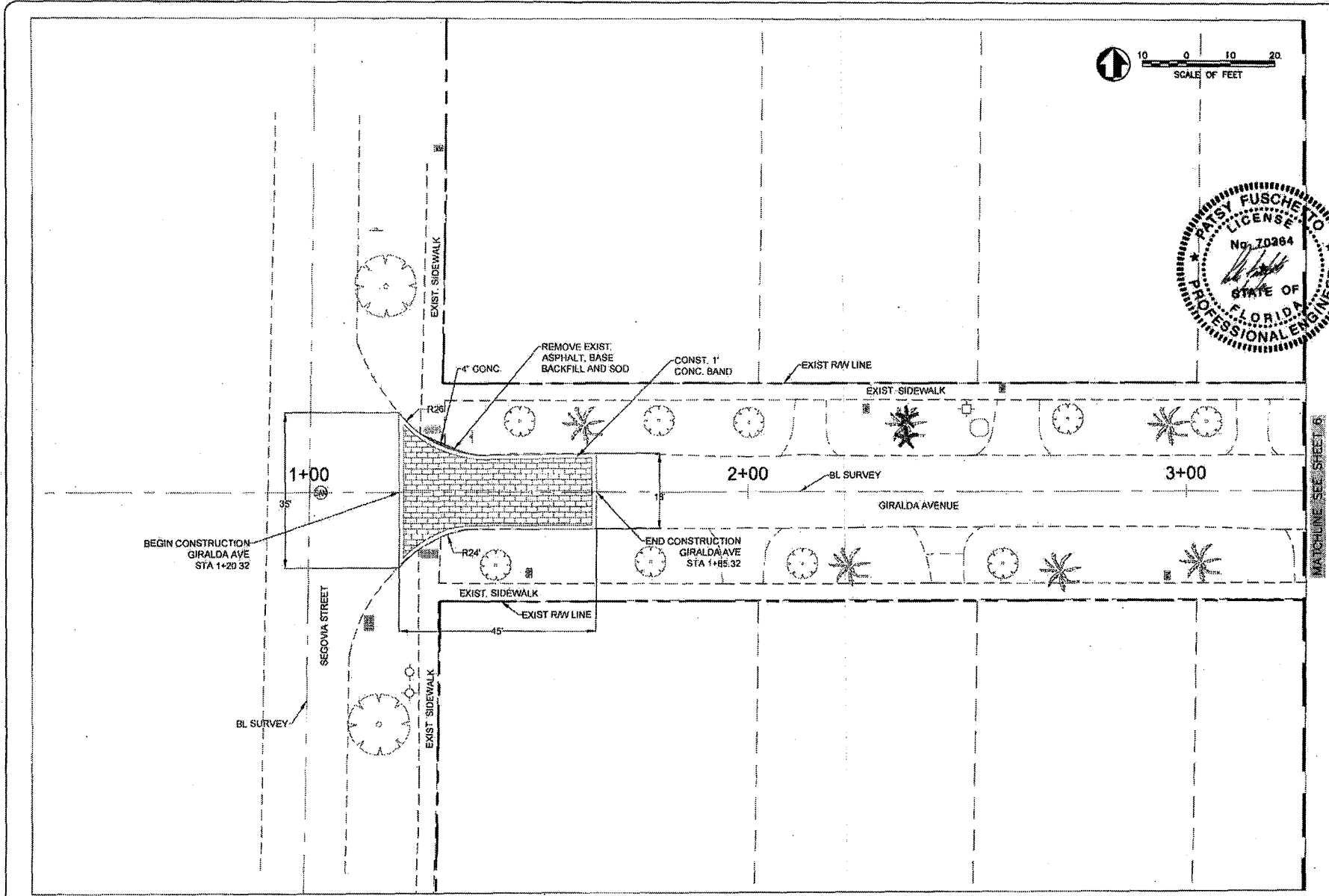
COMPANIES	TELEPHONE NO.
SUNSHINE ONE CALL	811
AMERIGAS	305-883-8600
AMERICAN TRAFFIC SOLUTIONS	480-596-4595
COMCAST CABLE	954-447-8405
CITY OF CORAL GABLES SEWER	305-460-5017
FLORIDA CITY GAS	305-835-3650
DADE COUNTY PUBLIC WORKS & TRAFFIC	305-412-0891
FLORIDA POWER & LIGHT	800-868-9554
HOTWIRE COMMUNICATIONS	954-417-3606
LEVEL 3	877-366-8344
MCI	972-729-6322
MIAMI-DADE WATER & SEWER	786-268-5320
AT&T DISTRIBUTION	305-222-8745



 CITY OF CORAL GABLES DEPARTMENT OF PUBLIC WORKS DIVISION OF MAINTENANCE	 AECOM 10000 W. North Ave., Suite 200 Coral Gables, Florida 33134 (305) 443-0000	ARAGON AVENUE TRAFFIC CALMING GENERAL NOTES	3	REFERENCE DATE BY NO. DATE BY NO. DATE BY NO.	DATE BY NO. DATE BY NO.	DATE BY NO. DATE BY NO.	DATE BY NO. DATE BY NO.

Drawn by: B. [unreadable] / Date: 08/08/2011 / Project: [unreadable] / Title: [unreadable] / Scale: [unreadable] / Sheet: [unreadable] of [unreadable]


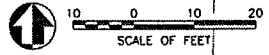
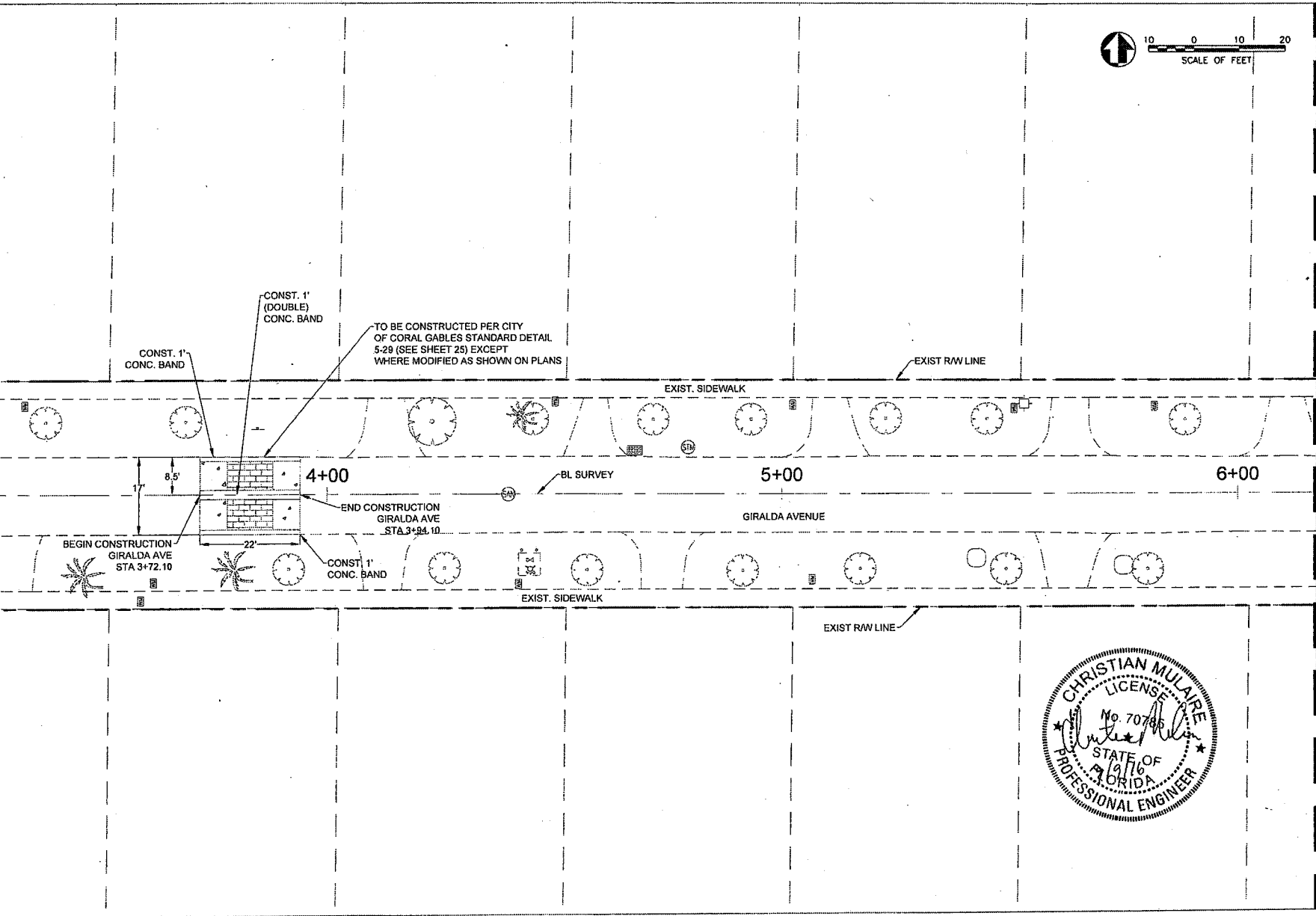
DRAWING NO. 14-001001-001 - 0000 - ARAGON AVENUE TRAFFIC CALMING - GERALDA AVENUE - STA 1+20.32 TO 1+85.32 - 1/2" SCALE - 1/2" DEPTH



MATCHLINE SEE SHEET 16	
CITY OF CORAL GABLES <small>Department of Public Works</small> 	AECOM <small>ALCON CONSULTANTS, INC. AECOM COMPANY</small> <small>1901 N.W. 106th Street, Suite 200, Coral Gables, FL 33167</small> <small>(305) 445-1000</small>
ARAGON AVENUE TRAFFIC CALMING	ROADWAY PLAN - GIRALDA AVE
5	

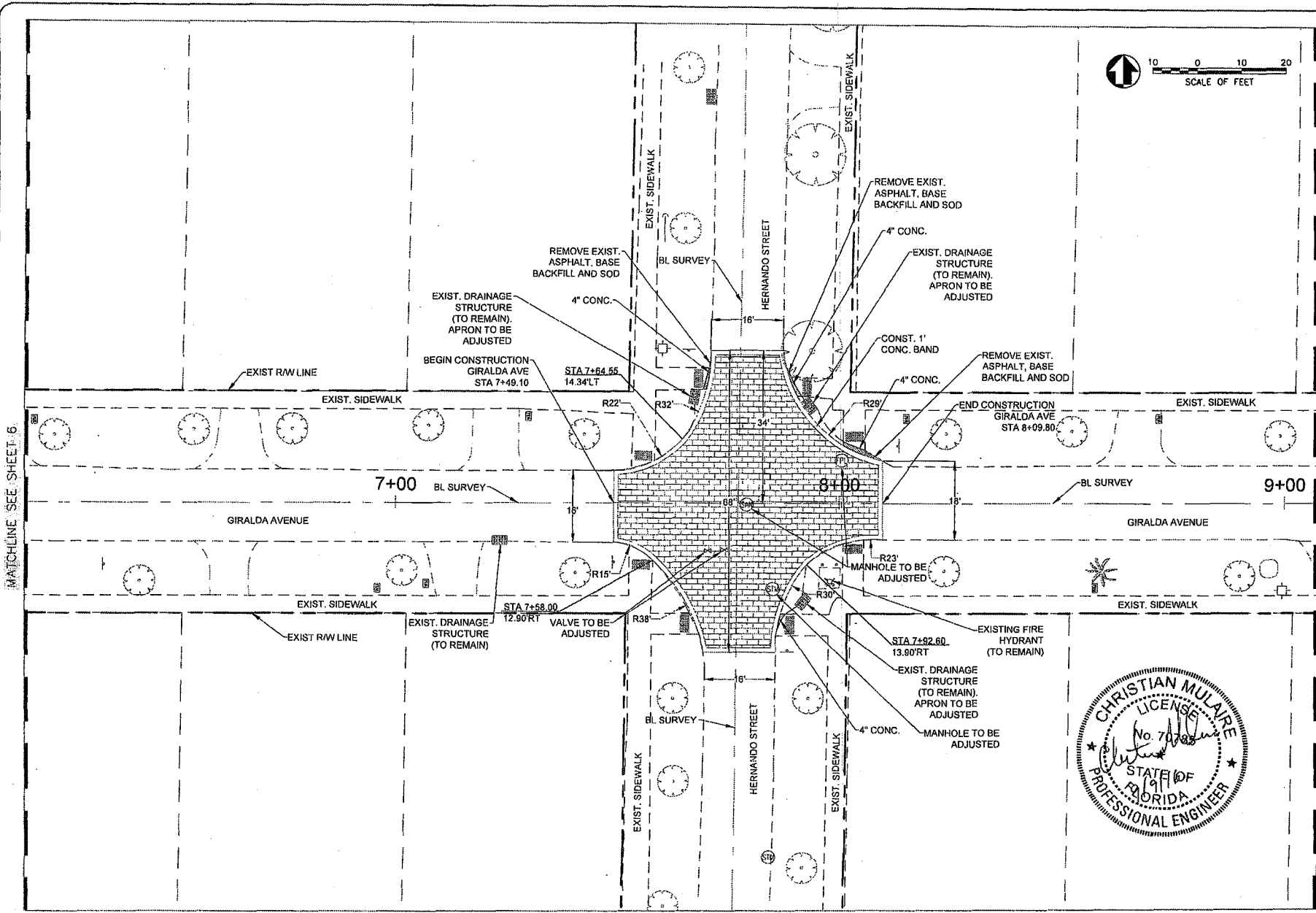
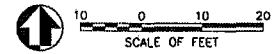
DRAWN BY: C. V. M. / CHECKED BY: J. M. / DATE: 08/14/16 / PROJECT: ARAGON AVENUE TRAFFIC CALMING / SHEET: 6 / SCALE: AS SHOWN / CITY: CORAL GABLES, FLORIDA

MATCHLINE SEE SHEET 5



MATCHLINE SEE SHEET 7

<p>ARAGON AVENUE TRAFFIC CALMING</p> <p>ROADWAY PLAN - GIRALDA AVE</p>	<p style="text-align: center;">CITY OF CORAL GABLES DEPARTMENT OF PUBLIC WORKS DIVISION OF INFRASTRUCTURE</p> <p style="text-align: center;">AECOM</p> <p style="font-size: small; text-align: center;">AECOM CONSULTANTS INC. CORPORATE OFFICE 1000 N. GARDNER ST., SUITE 300 CORAL GABLES, FLORIDA 33134 (305) 444-1000</p>																
6	<table border="1" style="width: 100%; border-collapse: collapse;"> <thead> <tr> <th>NO.</th> <th>DATE</th> <th>BY</th> <th>REVISIONS</th> </tr> </thead> <tbody> <tr> <td> </td> <td> </td> <td> </td> <td> </td> </tr> <tr> <td> </td> <td> </td> <td> </td> <td> </td> </tr> <tr> <td> </td> <td> </td> <td> </td> <td> </td> </tr> </tbody> </table>	NO.	DATE	BY	REVISIONS												
NO.	DATE	BY	REVISIONS														




MATCHLINE - SEE SHEET 6

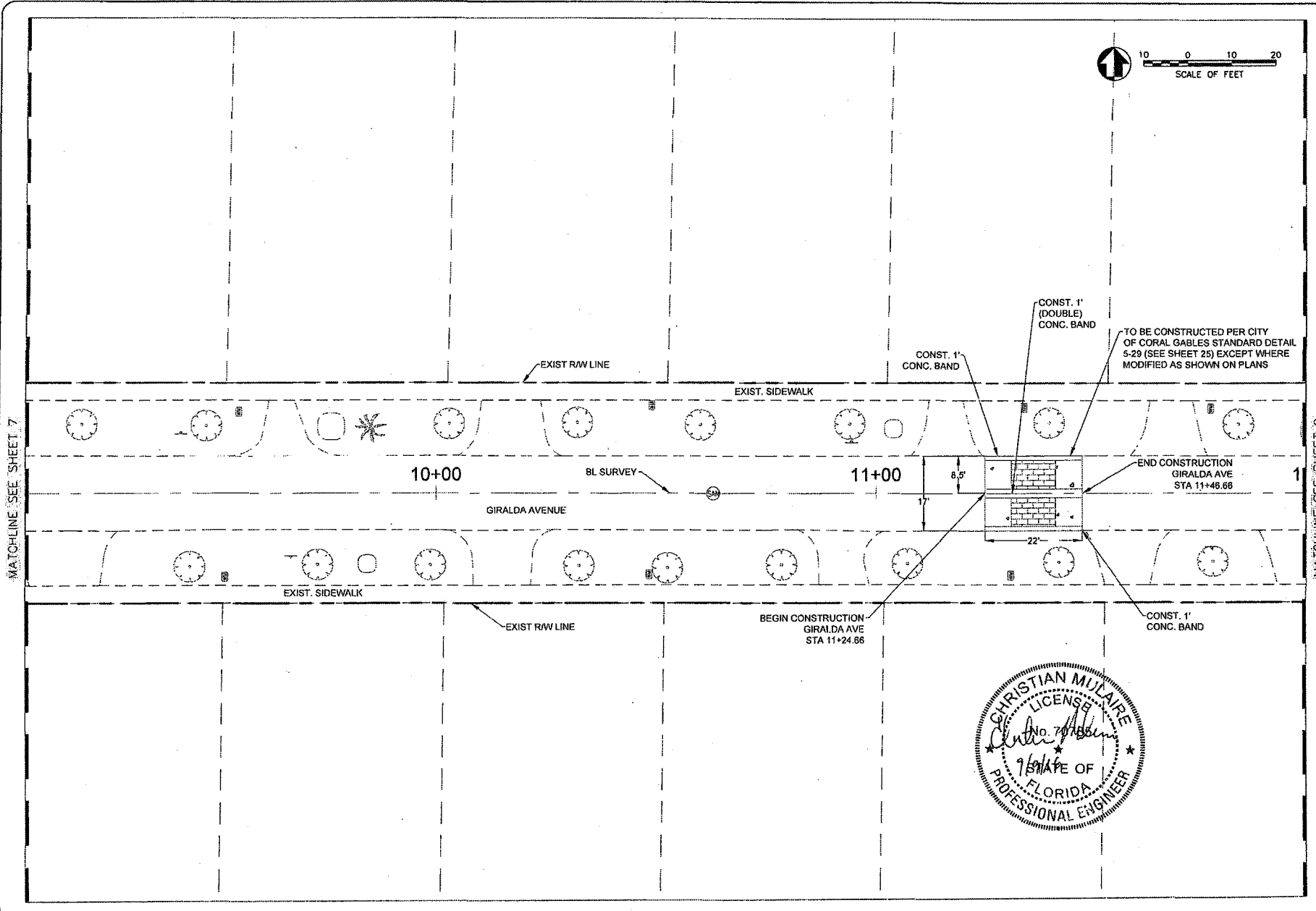
 Project Name: ARAGON Avenue Traffic Calming
 Date: 12/14/2011
 Author: [Redacted]
 Title: [Redacted]

MATCHLINE - SEE SHEET 8


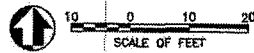
CITY OF CORAL GABLES DEPARTMENT OF PUBLIC WORKS	
AECOM 3000 Douglas Road, Suite 200 Coral Gables, FL 33134	
PROJECT: ARAGON AVENUE TRAFFIC CALMING	SHEET: 7
ROADWAY PLAN - GIRALDA AVE	REVISIONS



DRAWN BY: J. H. ...
 CHECKED BY: ...
 DATE: ...
 PROJECT: ...
 SHEET: ...



ARAGON AVENUE TRAFFIC CALMING		CITY OF CORAL GABLES DIVISION OF ENGINEERING		AECOM 2000 N.W. 11th Street, Suite 100 Coral Gables, FL 33134	
ROADWAY PLAN - GIRALDA AVE		DATE: 10/14/10		DESCRIPTION: TRAFFIC CALMING	
8		NO. 101		REV. 10/14/10	



NO.	DATE	BY	CHK.	APP.	REVISIONS
1					
2					
3					
4					
5					

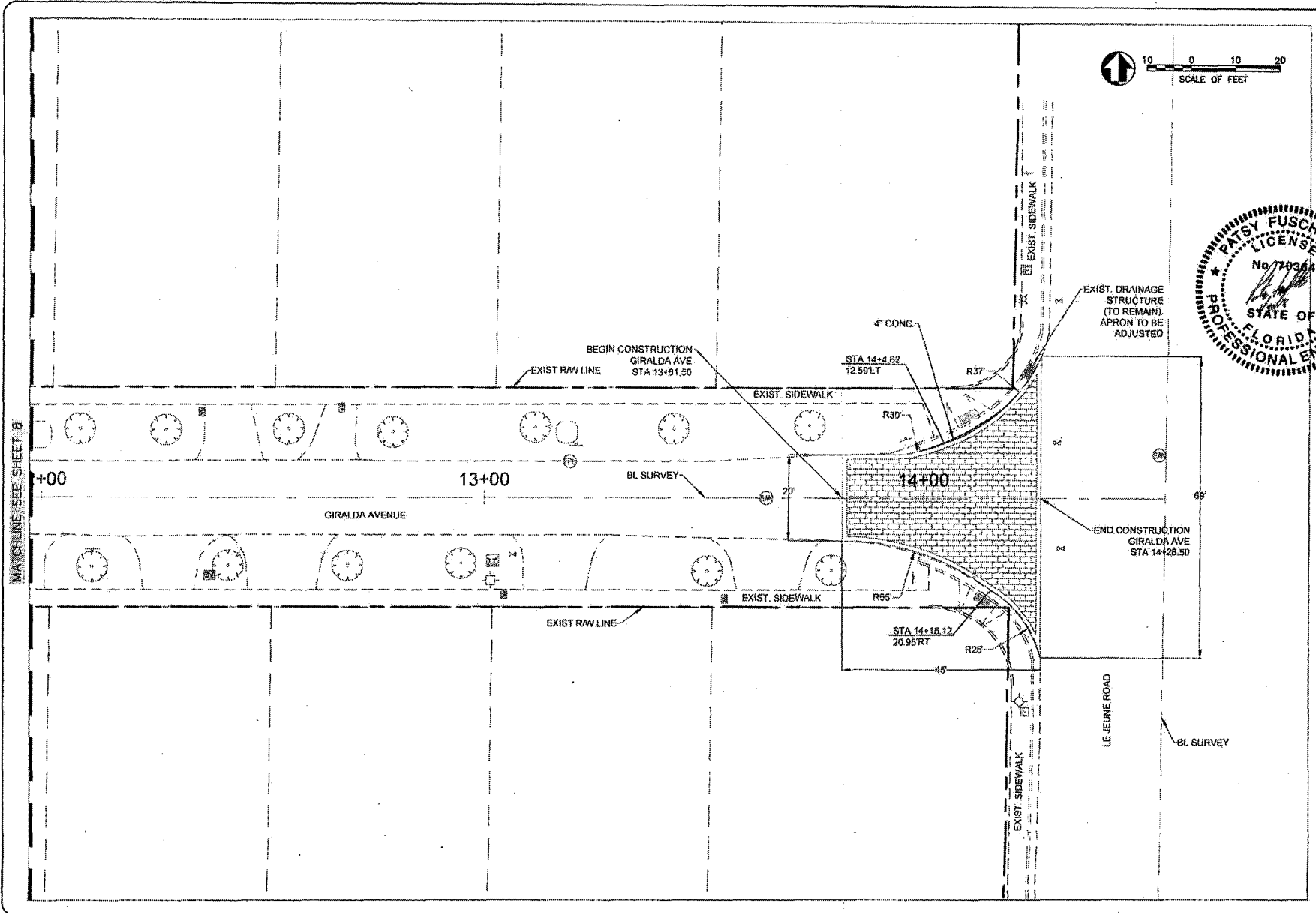
NO.	DATE	BY	CHK.	APP.	REVISIONS
1					
2					
3					
4					
5					

CITY OF CORAL GABLES
 DEPARTMENT OF TRANSPORTATION
AECOM
 1000 N.W. 13th Street, Suite 200
 Coral Gables, FL 33134
 TEL: 305.442.4000
 FAX: 305.442.4001
 WWW.AECOM.COM

AECOM

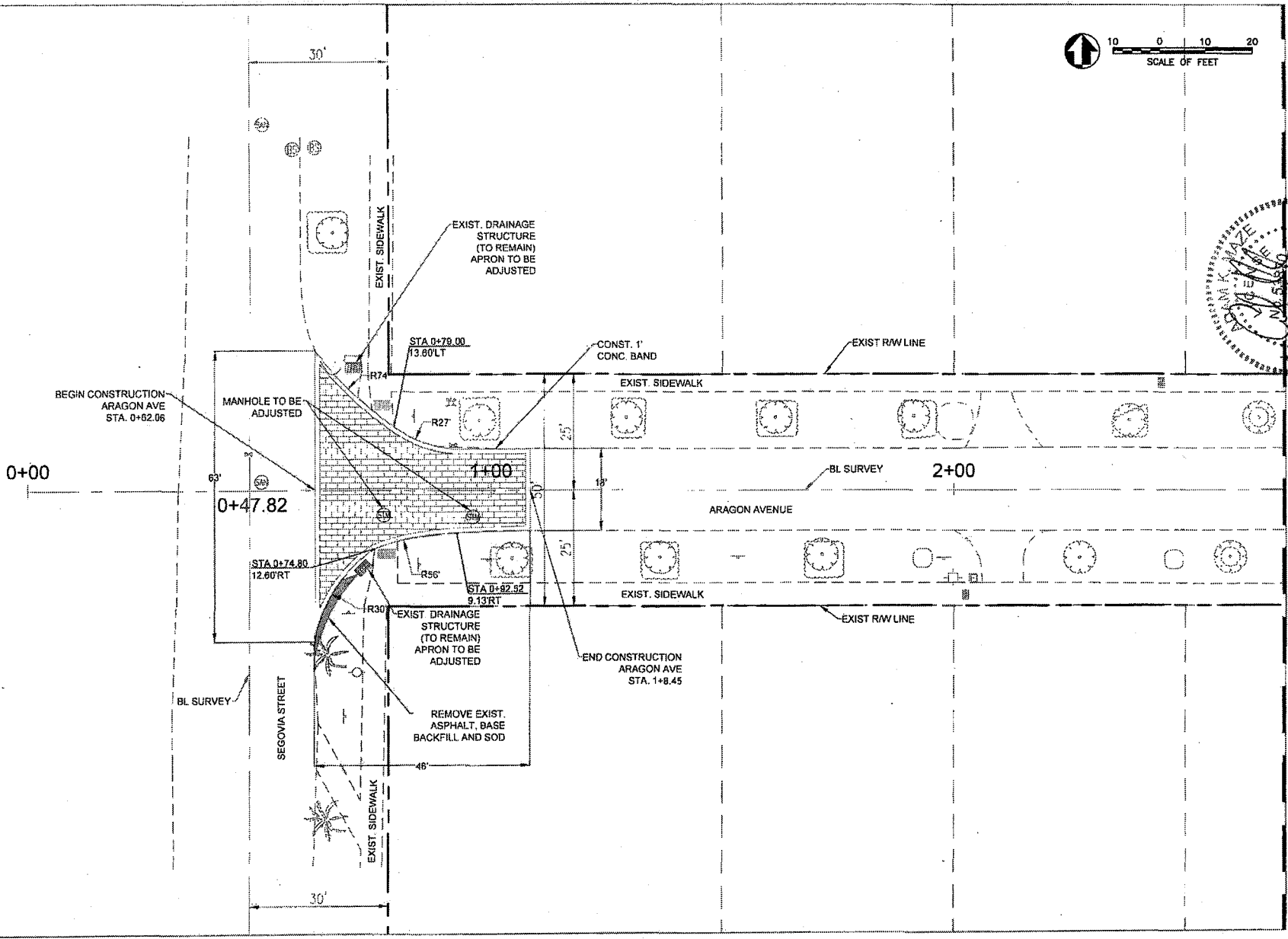
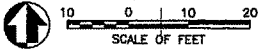
ARAGON AVENUE TRAFFIC CALMING
 ROADWAY PLAN - GIRALDA AVE

9



MACHINE SEE SHEET 8

DATE PLOTTED: 11/14/13 11:58 AM; PLOTTER: HP DesignJet T1100PS; PLOT SCALE: 1/4"=1'-0"; PLOT SHEET: 8 OF 10; PLOT TITLE: ARAGON AVENUE TRAFFIC CALMING - ROADWAY PLAN - GIRALDA AVE



MATCHLINE SEE SHEET 11

NO.	DATE	REVISIONS


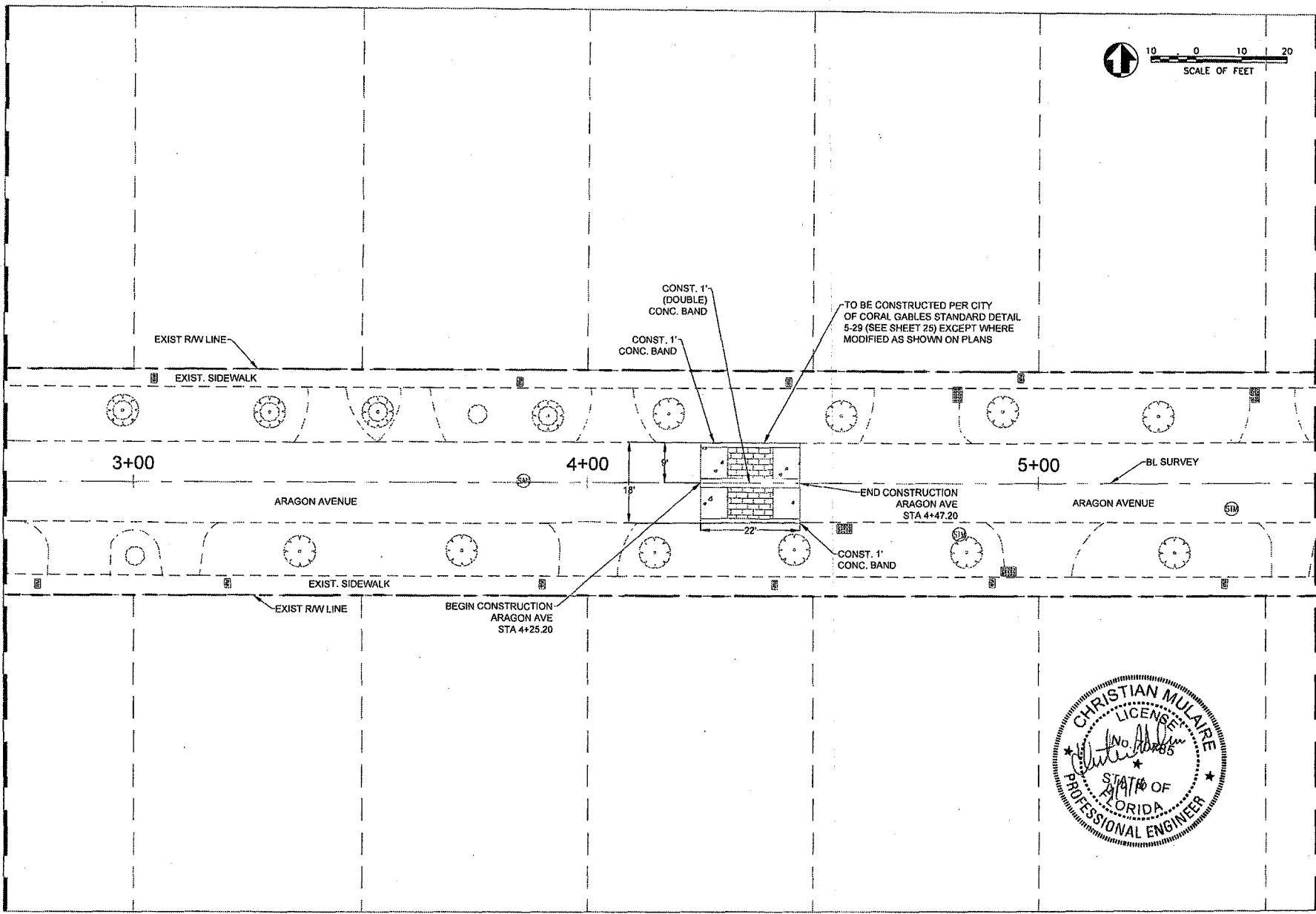
CITY OF CORAL GABLES
 DEPARTMENT OF PUBLIC WORKS



ARAGON AVENUE TRAFFIC CALMING
 ROADWAY PLAN - ARAGON AVE

Project Name: AECOM - City of Coral Gables - Traffic Calming on Aragon Avenue, July 15, 2015. Project Number: 15-001. Revision: 1.0.

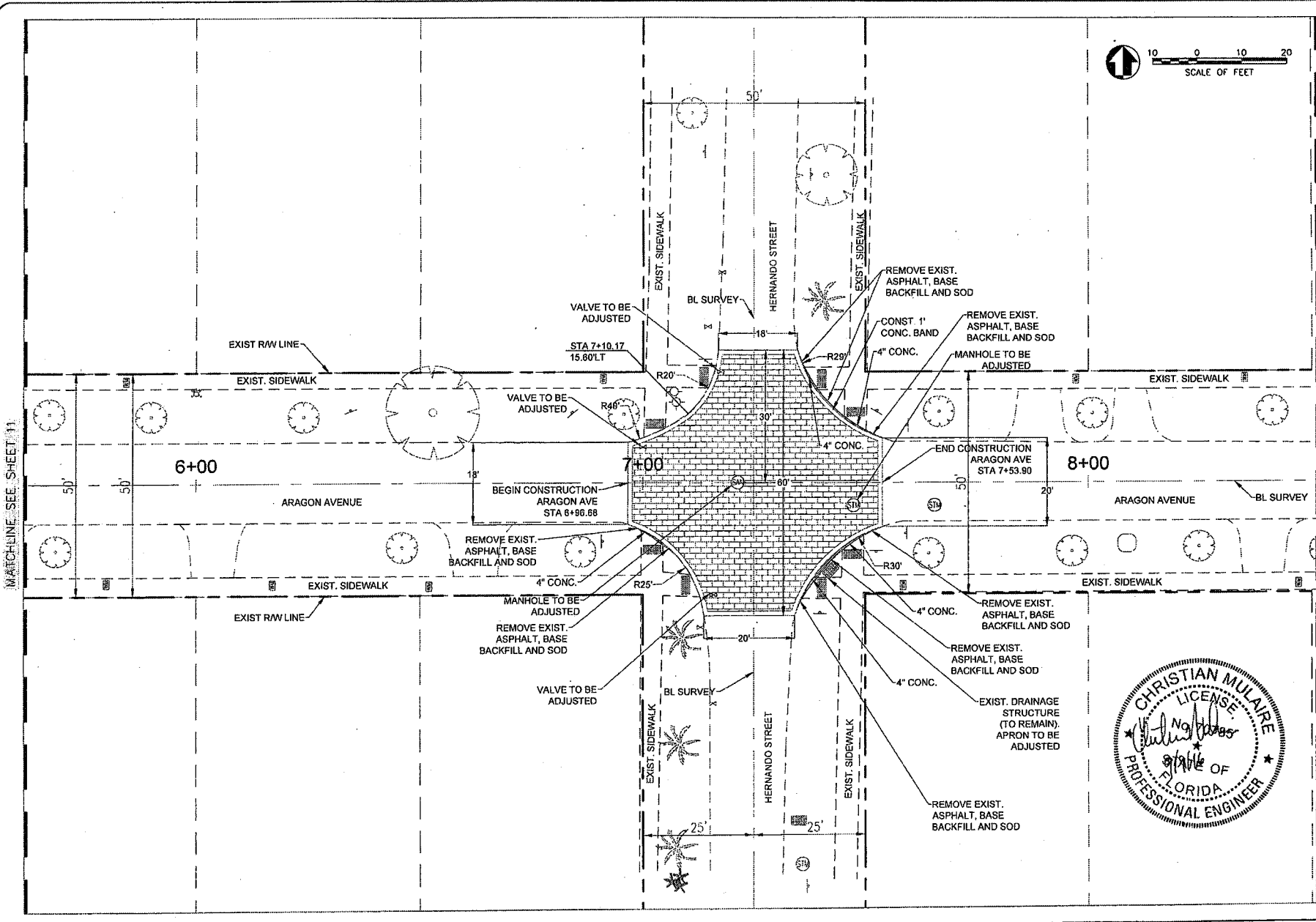
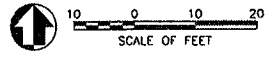
MATCHLINE SEE SHEET 10



MATCHLINE SEE SHEET 12


ARAGON AVENUE TRAFFIC CALMING		CITY OF CORAL GABLES Department of Public Works		DATE	BY	CHK	APP
ROADWAY PLAN - ARAGON AVE		AECOM 2005 Dwight Street, Suite 200 Coral Gables, FL 33134		25/07/2015			
11		11		REVISIONS			

Project Name: N:\City\Projects\124 - Aragon Avenue\124 - Aragon Avenue\124 - Aragon Avenue.dwg, Date: 08/26/2014, 11:55:00 AM, User: jmcginnis



MATCHLINE SEE SHEET 11

MATCHLINE SEE SHEET 13


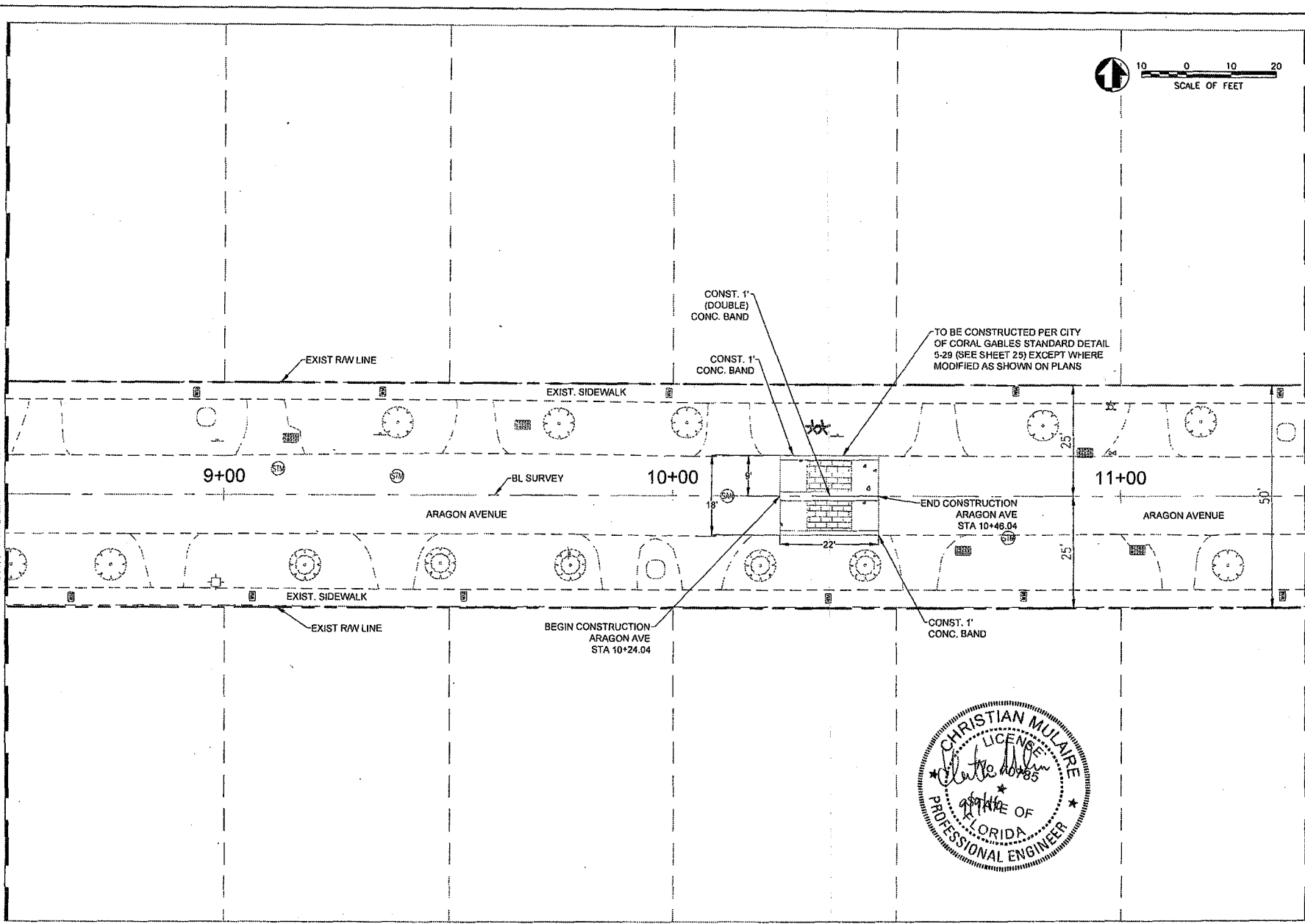


CITY OF CORAL GABLES DEPARTMENT OF PUBLIC WORKS DIVISION OF TRANSPORTATION	
PROJECT: ARAGON AVENUE TRAFFIC CALMING ROADWAY PLAN - ARAGON AVE	SHEET NO. 12
AECOM 10000 W. BOULEVARD, SUITE 200 DORSET, MA 01922	
REVISIONS NO. DATE BY DESCRIPTION	DATE BY DESCRIPTION


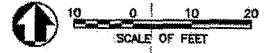
C:\projects\13\130101\130101.dwg: 130101 - Roadway Plan - Aragon Ave - July 10, 2013 - 11:58 AM - 130101.dwg

MATCHLINE SEE SHEET 12

MATCHLINE SEE SHEET 14



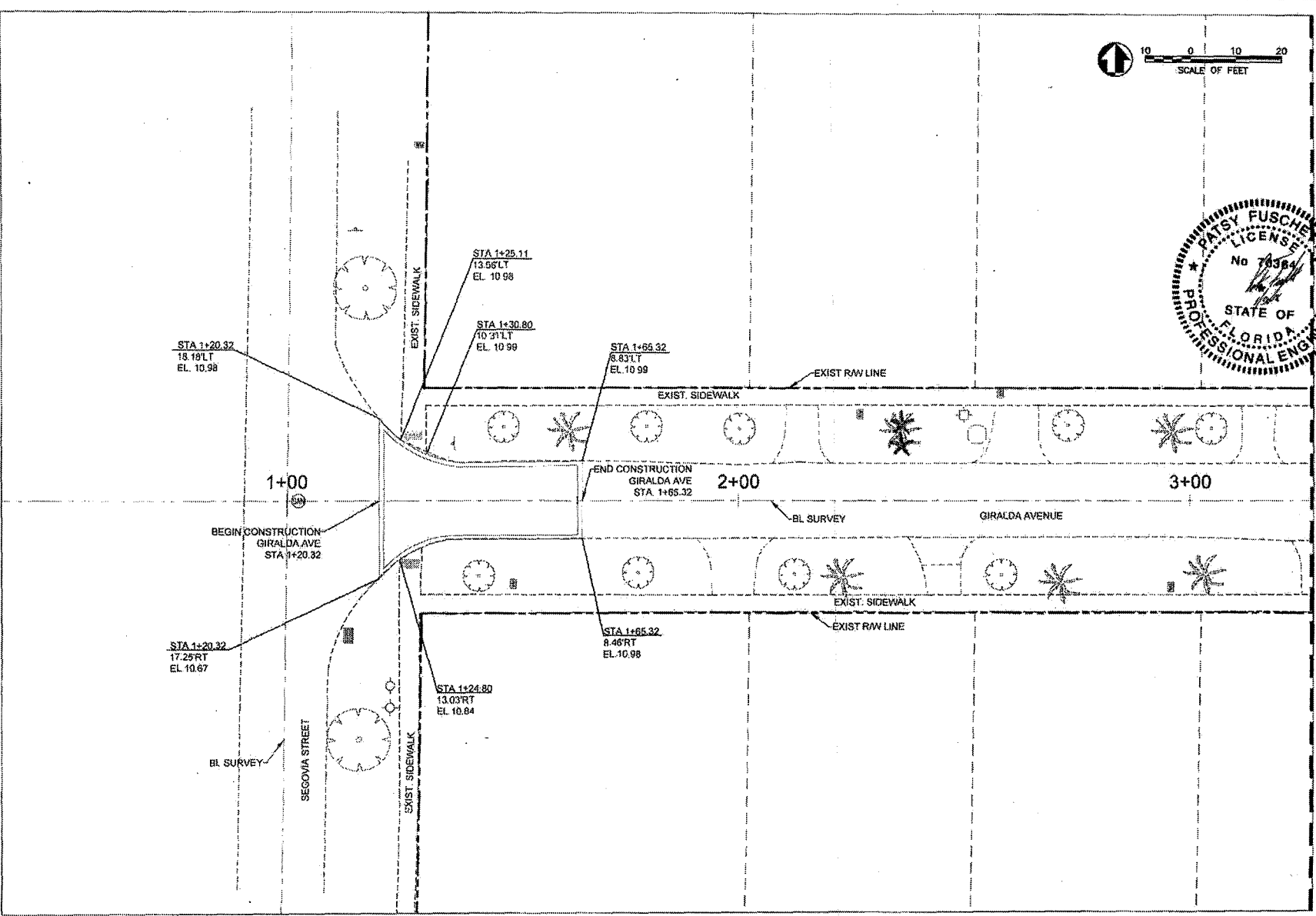
<p>ARAGON AVENUE TRAFFIC CALMING</p> <p>ROADWAY PLAN - ARAGON AVE</p>	<p>CITY OF CORAL GABLES Department of Transportation</p> <p>AECOM 1933 Ponce de Leon Blvd., Suite 300 Miami, FL 33131 Tel: 305.372.8000 Fax: 305.372.8002</p>										
<p>13</p>	<table border="1"> <thead> <tr> <th>REV.</th> <th>DATE</th> <th>BY</th> <th>CHKD</th> <th>DESCRIPTION</th> </tr> </thead> <tbody> <tr> <td> </td> <td> </td> <td> </td> <td> </td> <td> </td> </tr> </tbody> </table>	REV.	DATE	BY	CHKD	DESCRIPTION					
REV.	DATE	BY	CHKD	DESCRIPTION							



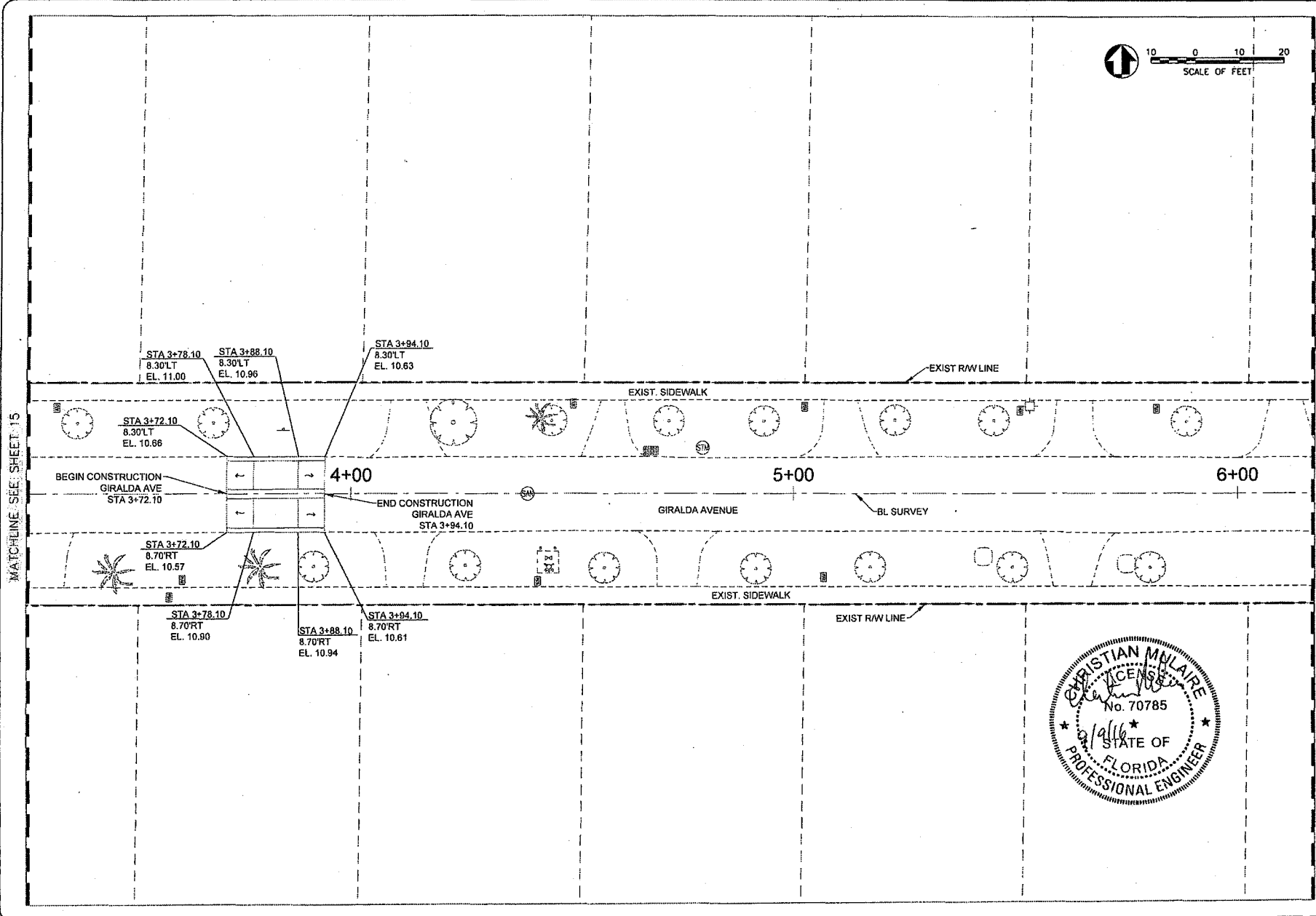
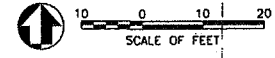
DATE	DESCRIPTION

CITY OF CORAL GABLES
 DEPARTMENT OF PUBLIC WORKS
 PROJECT: ARAGON AVENUE TRAFFIC CALMING
 SHEET: GRADING PLAN - GIRALDA AVE
 DATE: 08/26/2014
 DRAWN BY: J. GARCIA
 CHECKED BY: J. GARCIA
 APPROVED BY: J. GARCIA

ARAGON AVENUE TRAFFIC CALMING
 GRADING PLAN - GIRALDA AVE




150001-ARAGON AVENUE TRAFFIC CALMING - GRADING PLAN - GIRALDA AVE - 15



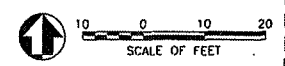
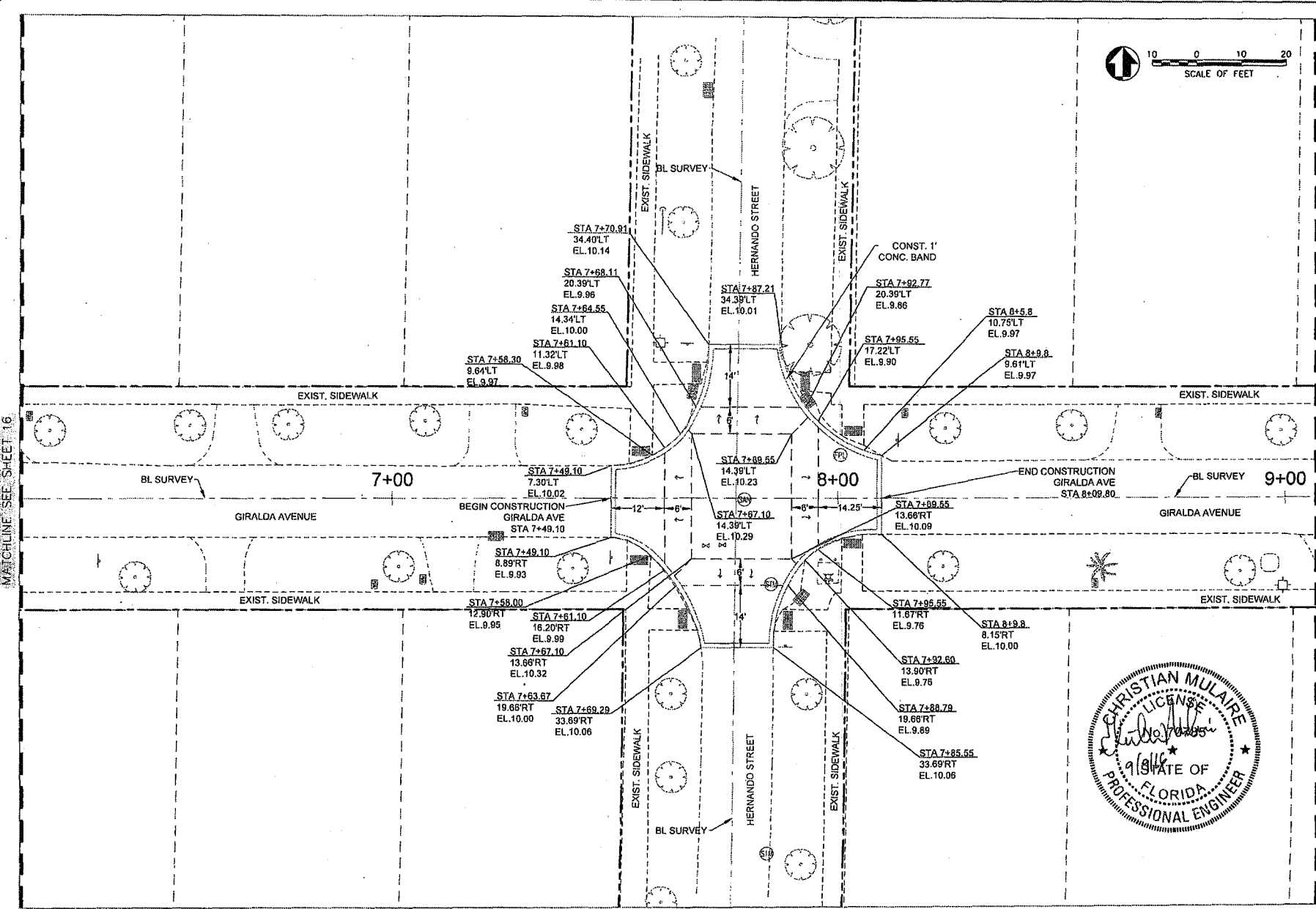
MATCHLINE SEE SHEET 15

MATCHLINE SEE SHEET 17




<p>ARAGON AVENUE TRAFFIC CALMING</p> <p>GRADING PLAN - GIRALDA AVE</p>	<p style="text-align: center;">CITY OF CORAL GABLES DEPARTMENT OF PUBLIC WORKS</p> <p style="text-align: center;">AECOM</p> <p style="text-align: center;">AECOM CONSULTANTS INC. 1000 N. GARDNER ST. CORAL GABLES, FL 33134</p>																
16	<table border="1" style="width: 100%; border-collapse: collapse;"> <thead> <tr> <th>NO.</th> <th>DATE</th> <th>BY</th> <th>REVISIONS</th> </tr> </thead> <tbody> <tr> <td> </td> <td> </td> <td> </td> <td> </td> </tr> <tr> <td> </td> <td> </td> <td> </td> <td> </td> </tr> <tr> <td> </td> <td> </td> <td> </td> <td> </td> </tr> </tbody> </table>	NO.	DATE	BY	REVISIONS												
NO.	DATE	BY	REVISIONS														

Project Name: Aragon Avenue Traffic Calming; Location: Aragon Avenue, Coral Gables, FL; Date: 04/15/2015; Engineer: Christian Mulaire



MATCHLINE SEE SHEET 16

MATCHLINE SEE SHEET 18



NO.	DATE	REVISIONS

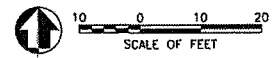
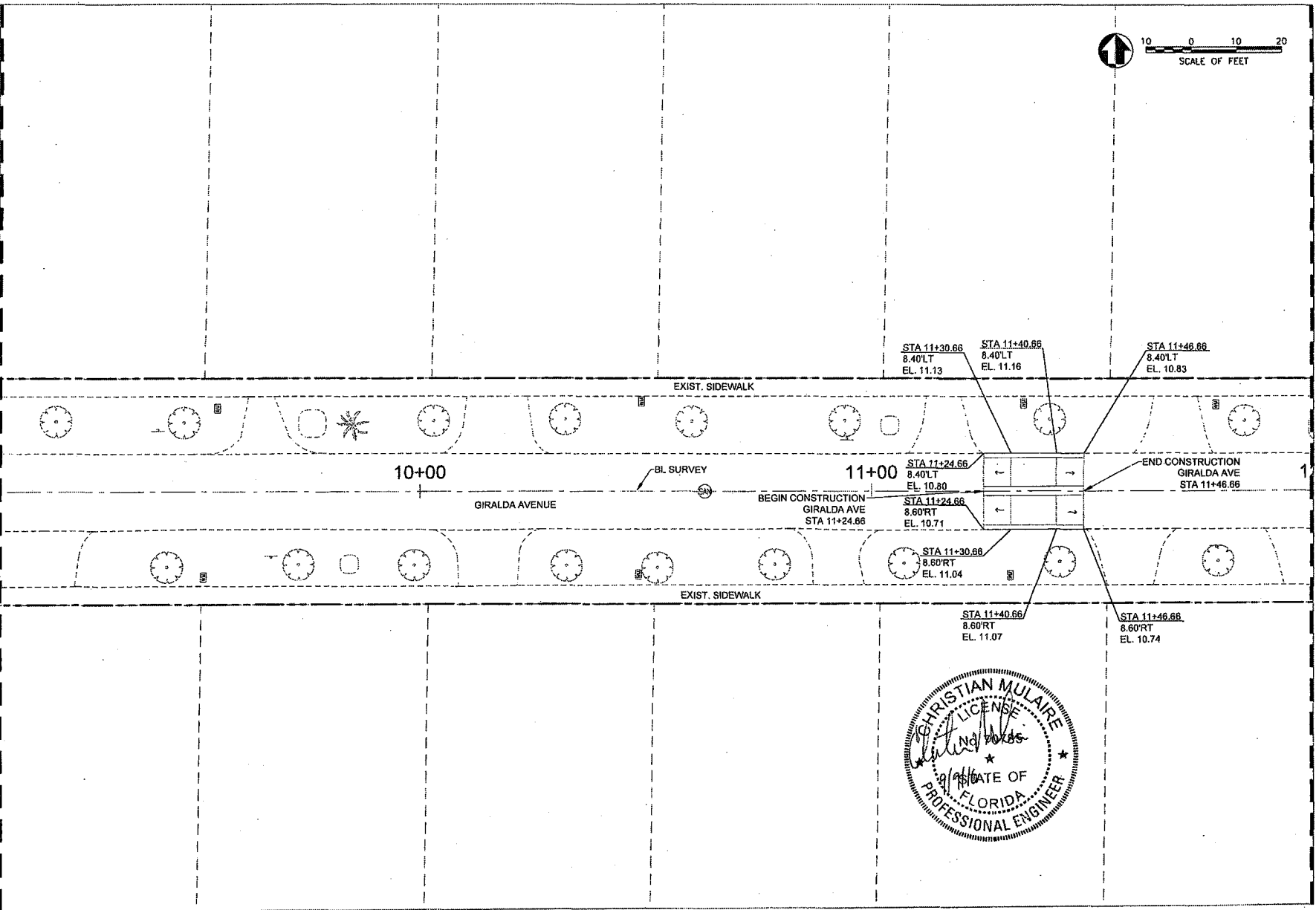
DATE	BY	CHK	APP	NO.	DATE	REVISIONS

CITY OF CORAL GABLES
 DEPARTMENT OF ADMINISTRATION
 AECOM
 2025 Aragon Road, Suite 200
 Coral Gables, FL 33134

AECOM
 ARAGON AVENUE TRAFFIC CALMING
 GRADING PLAN - GIRALDA AVENUE

Drawing Name: N:\Users\jgasper\OneDrive\Documents\Projects\1117333333\Aragon\1117333333\Aragon_Traffic_Calm\1117333333\1117333333 - Aragon Traffic Calming - 11.15.2016 - 11.15.2016.dwg
 Drawing Title: ARAGON AVENUE TRAFFIC CALMING
 Date: 11/15/2016
 Author: jgasper



MATCHLINE - SEE SHEET 17



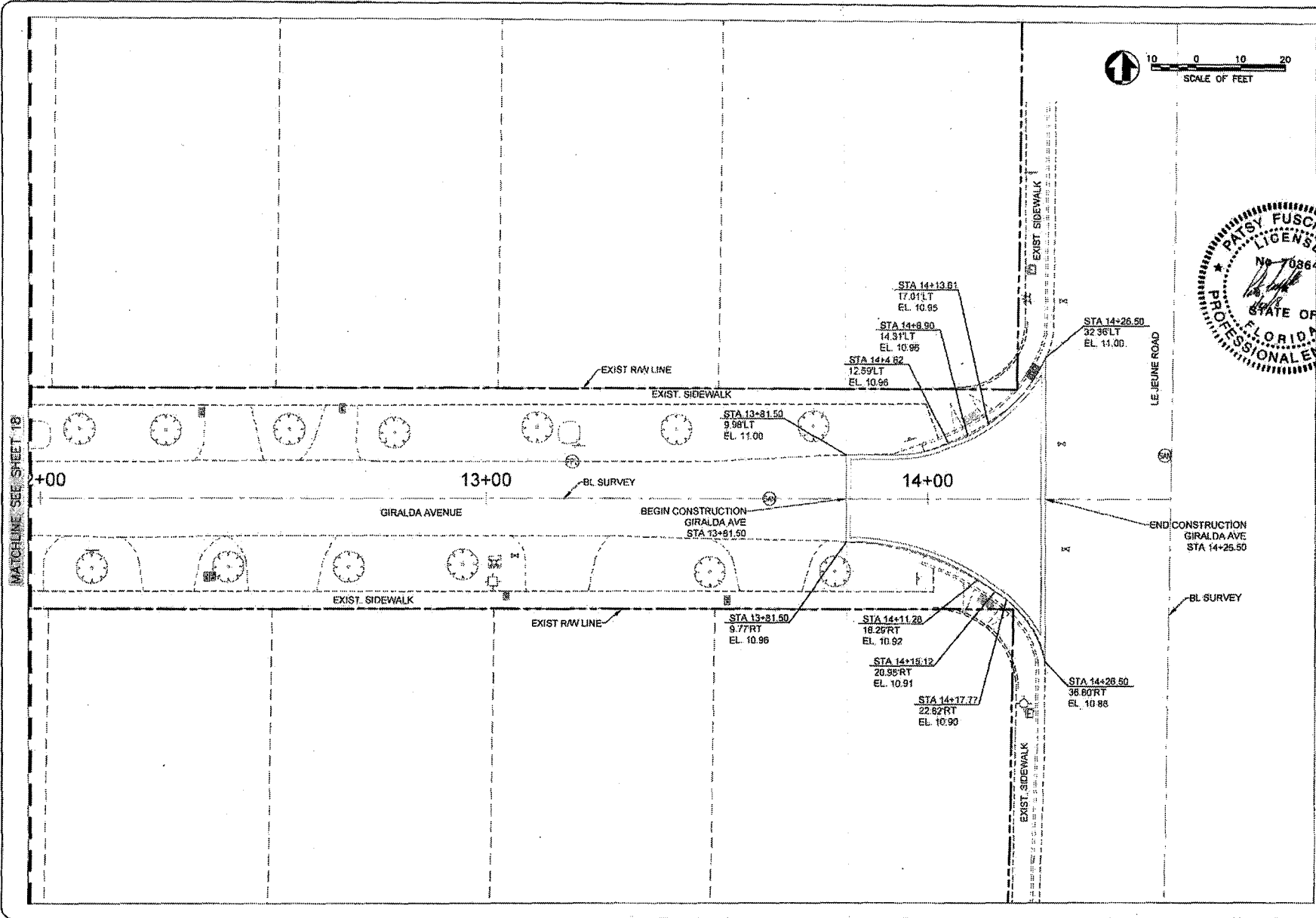
MATCHLINE - SEE SHEET 19



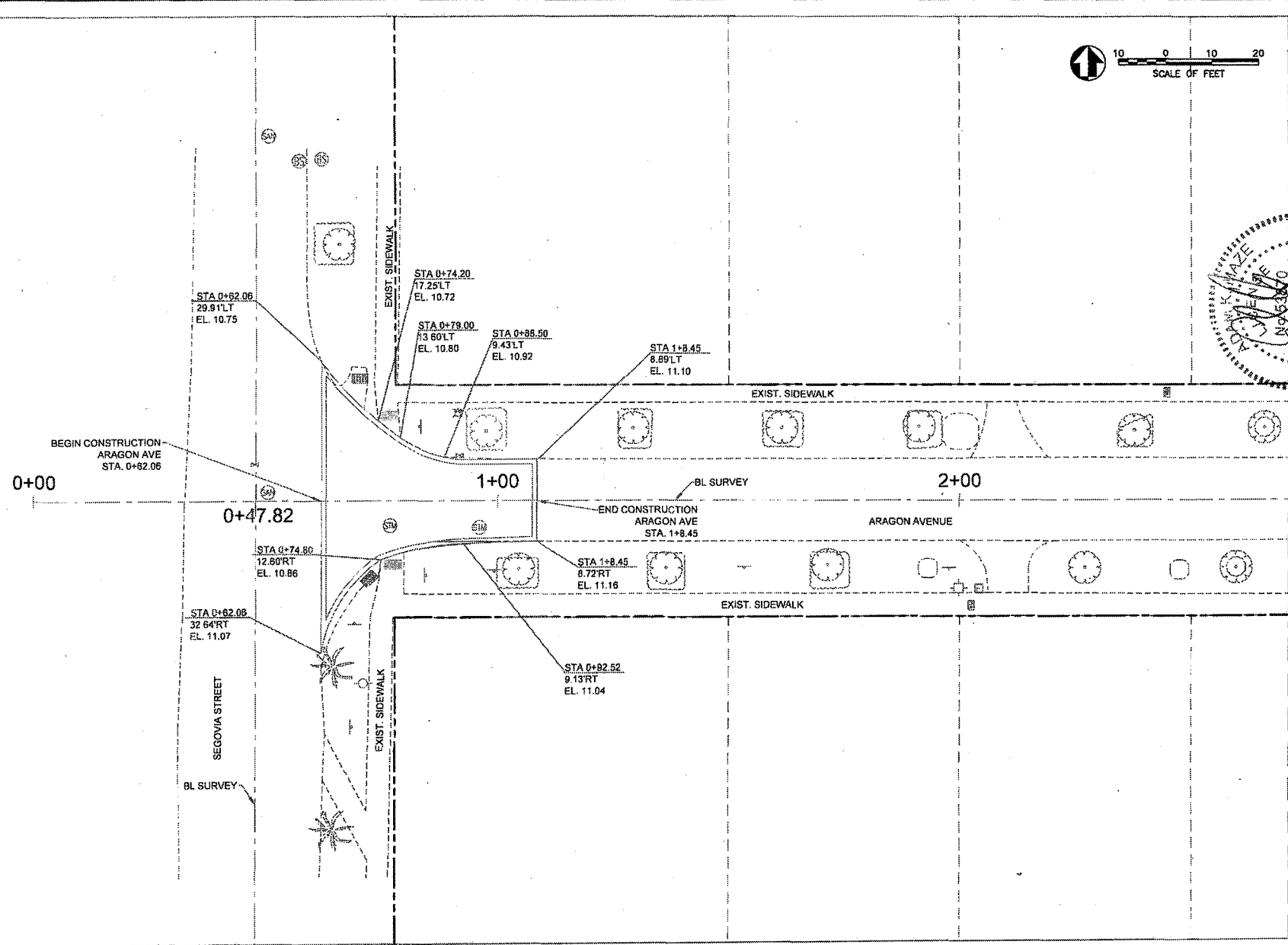
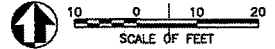
<p> CITY OF CORAL GABLES DIVISION OF ENGINEERING </p>		<p> AECOM <small>World-Class. Global Reach. Local Expertise.</small> </p>	<p> ARAGON AVENUE TRAFFIC CALMING GRADING PLAN - GIRALDA AVE </p>		<p> 18 </p>										
<p> <small> PROJECT NO. _____ DATE _____ DRAWING NO. _____ SHEET _____ OF _____ REVISIONS: _____ </small> </p>			<table border="1"> <thead> <tr> <th>NO.</th> <th>DATE</th> <th>BY</th> <th>DESCRIPTION</th> </tr> </thead> <tbody> <tr> <td> </td> <td> </td> <td> </td> <td> </td> </tr> <tr> <td> </td> <td> </td> <td> </td> <td> </td> </tr> </tbody> </table>			NO.	DATE	BY	DESCRIPTION						
NO.	DATE	BY	DESCRIPTION												



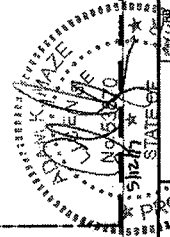
CITY OF GONAVALE CABLES Division of Public Works	
AECOM 10000 West Bryn Mawr Drive, Suite 200 Dallas, Texas 75244	
ARAGON AVENUE TRAFFIC CALMING	GRADING PLAN - GIRALDA AVE
19	



MATCHLINE SEE SHEET 18



ARAGON AVENUE TRAFFIC CALMING GRADING PLAN - ARAGON AVENUE - SEGOVIA STREET - STA. 0+00 TO STA. 2+00 - 1/18/2021

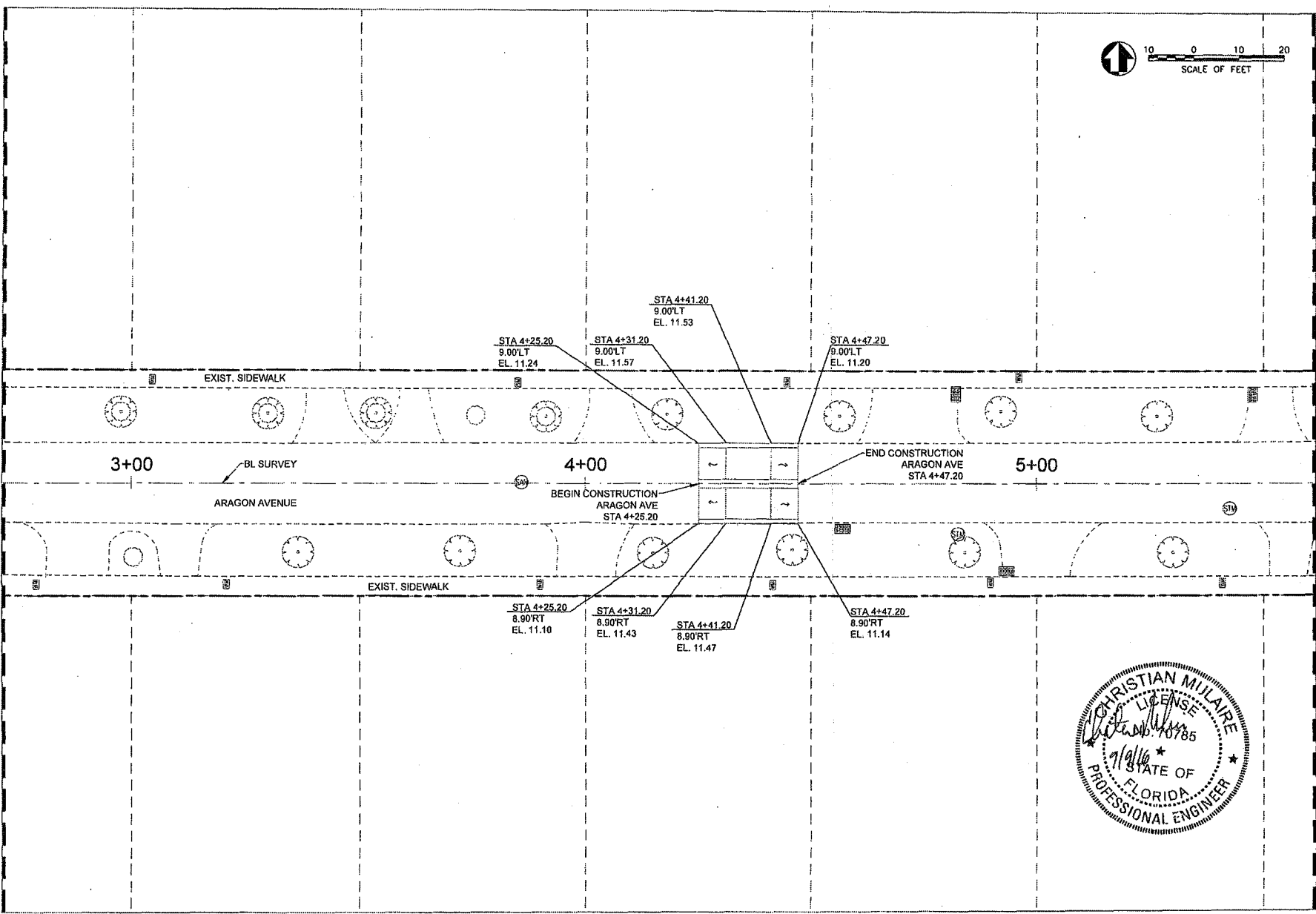


MATCHLINE SEE SHEET 21

ARAGON AVENUE TRAFFIC CALMING	
GRADING PLAN - ARAGON AVE	
CITY OF CORAL GABLES DEPARTMENT OF PUBLIC WORKS	
PROJECT NO. 18-0001 DATE: 1/18/2021	
NO.	DATE
1	1/18/2021
2	1/18/2021
3	1/18/2021
4	1/18/2021
5	1/18/2021
6	1/18/2021
7	1/18/2021
8	1/18/2021
9	1/18/2021
10	1/18/2021
11	1/18/2021
12	1/18/2021
13	1/18/2021
14	1/18/2021
15	1/18/2021
16	1/18/2021
17	1/18/2021
18	1/18/2021
19	1/18/2021
20	1/18/2021
21	1/18/2021
22	1/18/2021
23	1/18/2021
24	1/18/2021
25	1/18/2021
26	1/18/2021
27	1/18/2021
28	1/18/2021
29	1/18/2021
30	1/18/2021
31	1/18/2021
32	1/18/2021
33	1/18/2021
34	1/18/2021
35	1/18/2021
36	1/18/2021
37	1/18/2021
38	1/18/2021
39	1/18/2021
40	1/18/2021
41	1/18/2021
42	1/18/2021
43	1/18/2021
44	1/18/2021
45	1/18/2021
46	1/18/2021
47	1/18/2021
48	1/18/2021
49	1/18/2021
50	1/18/2021
51	1/18/2021
52	1/18/2021
53	1/18/2021
54	1/18/2021
55	1/18/2021
56	1/18/2021
57	1/18/2021
58	1/18/2021
59	1/18/2021
60	1/18/2021
61	1/18/2021
62	1/18/2021
63	1/18/2021
64	1/18/2021
65	1/18/2021
66	1/18/2021
67	1/18/2021
68	1/18/2021
69	1/18/2021
70	1/18/2021
71	1/18/2021
72	1/18/2021
73	1/18/2021
74	1/18/2021
75	1/18/2021
76	1/18/2021
77	1/18/2021
78	1/18/2021
79	1/18/2021
80	1/18/2021
81	1/18/2021
82	1/18/2021
83	1/18/2021
84	1/18/2021
85	1/18/2021
86	1/18/2021
87	1/18/2021
88	1/18/2021
89	1/18/2021
90	1/18/2021
91	1/18/2021
92	1/18/2021
93	1/18/2021
94	1/18/2021
95	1/18/2021
96	1/18/2021
97	1/18/2021
98	1/18/2021
99	1/18/2021
100	1/18/2021


COUNTY OF DALLAS, TEXAS, ENGINEER OF PUBLIC UTILITIES, 1000 WEST WILSON AVENUE, SUITE 200, FORT WORTH, TEXAS 76102-3800, TEL: 817-516-2200, FAX: 817-516-2201, WWW.CITYOFDALLAS.ORG

MATCHLINE - SEE SHEET 20



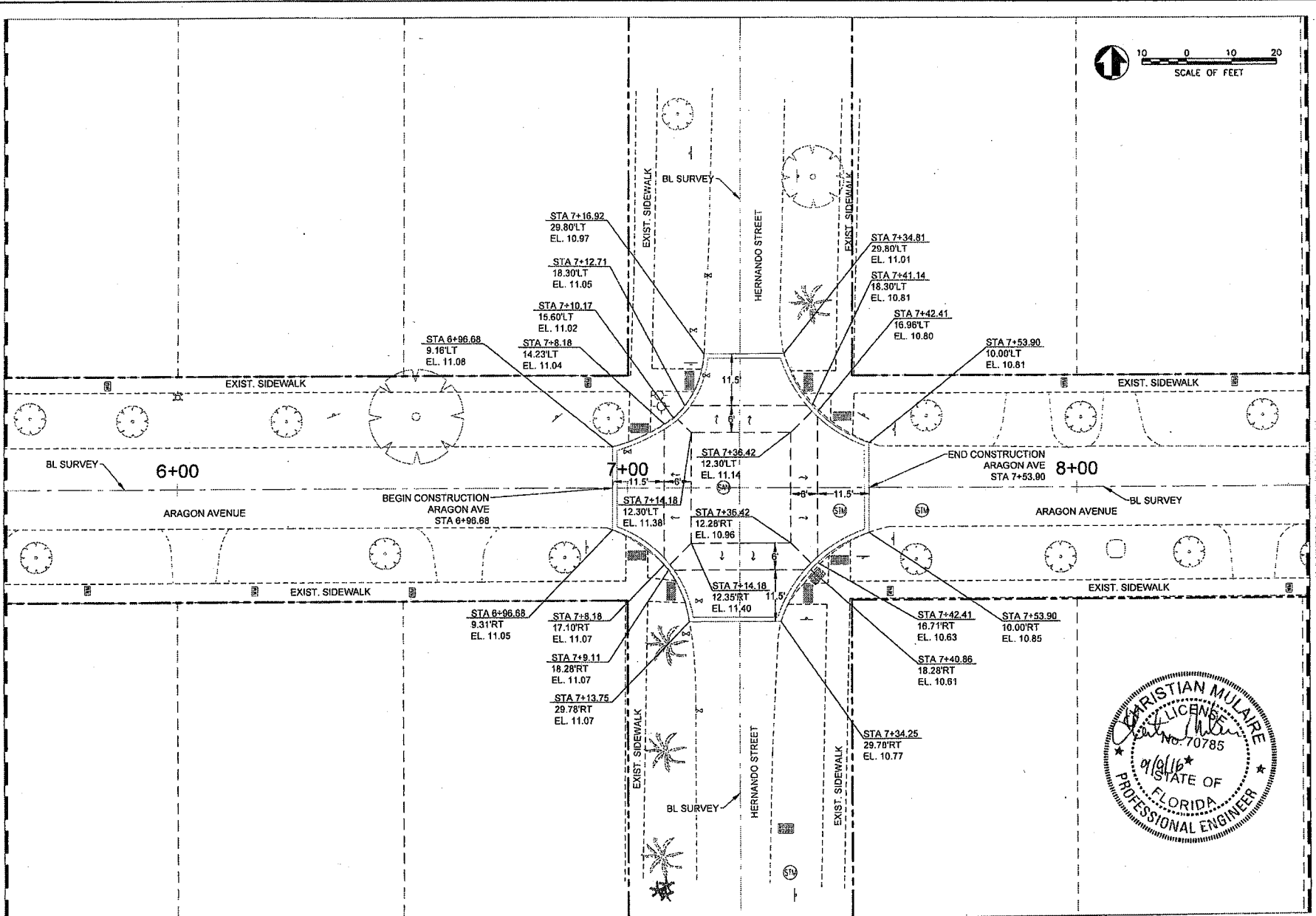
MATCHLINE - SEE SHEET 22

 CITY OF CORAL GABLES <small>INCORPORATED 1925</small> <small>OFFICE OF THE ENGINEER</small>	 AECOM <small>200 South Orange Avenue, Suite 200 Coral Gables, Florida 33134 305.443.0000</small>	ARAGON AVENUE TRAFFIC CALMING GRADING PLAN - ARAGON AVENUE	21	REVISIONS <table border="1" style="width: 100%; border-collapse: collapse;"> <thead> <tr> <th>NO.</th> <th>DATE</th> <th>BY</th> <th>DESCRIPTION</th> </tr> </thead> <tbody> <tr> <td> </td> <td> </td> <td> </td> <td> </td> </tr> <tr> <td> </td> <td> </td> <td> </td> <td> </td> </tr> <tr> <td> </td> <td> </td> <td> </td> <td> </td> </tr> </tbody> </table>	NO.	DATE	BY	DESCRIPTION												
NO.	DATE	BY	DESCRIPTION																	




04/05/2016 10:58:13 AM C:\Users\jmorales\OneDrive\Documents\AECOM\Projects\2016\20160405_001\20160405_001.dwg Plot Date: 04/05/2016 10:58:13 AM Plot Scale: 1:1000

MATCHLINE SEE SHEET 21




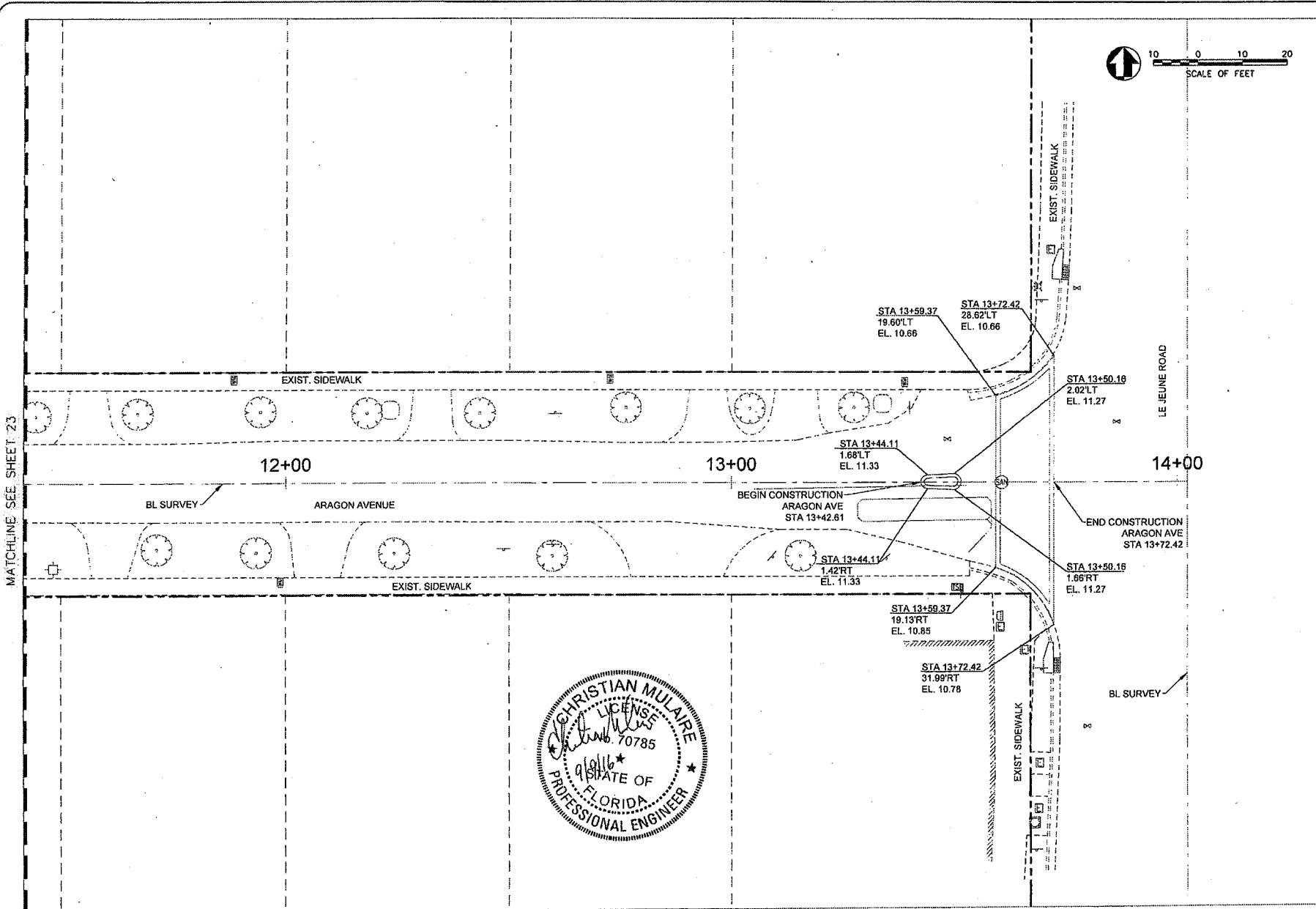

MATCHLINE SEE SHEET 23



DATE	BY	CHKD	APPD	REVISED

DESIGNED BY	DRAWN BY	CHECKED BY	IN CHARGE

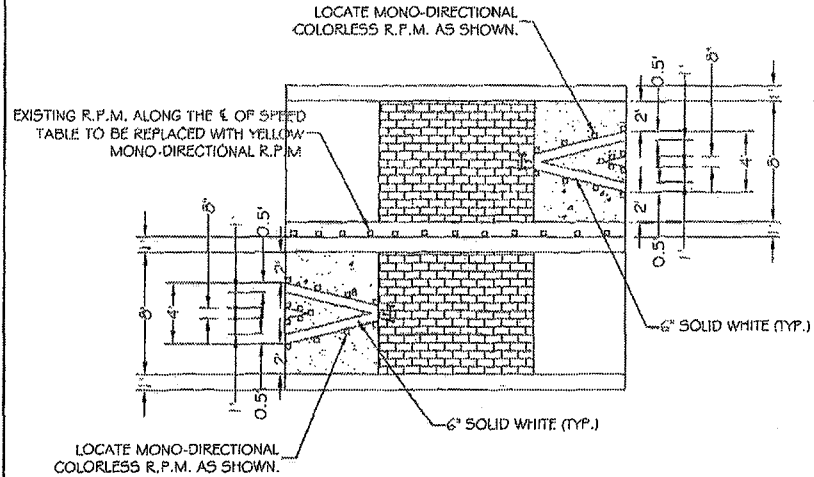
CITY OF CORAL GABLES DEPARTMENT OF PUBLIC WORKS DIVISION OF CONSTRUCTION			
AECOM CORPORATE HEADQUARTERS 1000 N.W. 11TH AVENUE, SUITE 1000 MIAMI, FL 33136			
ARAGON AVENUE TRAFFIC CALMING		GRADING PLAN - ARAGON AVE	
22			



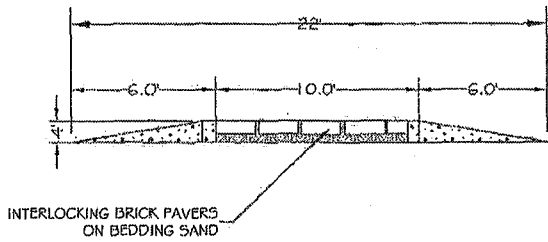
MATCHLINE SEE SHEET 23

 CITY OF CORAL GABLES DEPARTMENT OF PUBLIC WORKS DIVISION OF TRANSPORTATION		AECOM 1000 N.W. 11th Street, Suite 200 Coral Gables, FL 33134 (305) 442-2000
ARAGON AVENUE TRAFFIC CALMING		GRADING PLAN - ARAGON AVE
24		REVISIONS NO. DATE BY 1 08/11/14

SEE SHEET 2 FOR PAVERS AND CONCRETE BANDING NOTES



SPEED TABLE DETAIL



SECTION

APPROVED	DEPT. OF PUBLIC WORKS	STANDARD DETAILS	
REVISED	ENGINEERING DIVISION	SPEED TABLE 5-29	
	CITY OF CORAL GABLES	NO SCALE	




CITY OF CORAL GABLES DEPARTMENT OF PUBLIC WORKS		AECOM CORPORATION 1000 PINEAPPLE AVENUE MIAMI, FLORIDA 33134	
ARAGON AVENUE TRAFFIC CALMING		MISCELLANEOUS DETAILS	
25		REVISIONS	
NO.	DATE	BY	DESCRIPTION

Drawing Name: E:\Users\mshapiro\pwork\10414\10414.dwg; Drawing Title: STANDARD DETAILS - SPEED TABLE; Date: 10/18/2014; 10:23:29 AM; User: mshapiro; Plot Date: 10/18/2014; 10:23:29 AM; Plot User: mshapiro

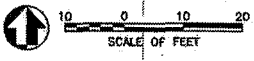
SIGNING AND PAVEMENT MARKING NOTES

1. ALL SIGNING AND PAVEMENT MARKINGS INSTALLED AS PART OF THESE PLANS SHALL CONFORM TO THE 2009 EDITION OF THE FEDERAL HIGHWAY ADMINISTRATION (FHWA) MANUAL OF UNIFORM TRAFFIC CONTROL DEVICES FOR STREETS AND HIGHWAYS, FLORIDA DEPARTMENT OF TRANSPORTATION DESIGN STANDARDS AND THE CITY OF CORAL GABLES STANDARD DETAILS WHEN APPLICABLE. ALL SIGN PANELS SHALL BE FABRICATED TO COMPLY WITH THE MOST RECENT EDITION OF THE FEDERAL HIGHWAY ADMINISTRATION STANDARD HIGHWAY SIGNS.
2. ALL PAVEMENT MARKINGS, INCLUDING ON BRICK PAVERS, SHALL BE THERMOPLASTIC.
3. THE CONTRACTOR SHALL MATCH EXISTING PAVEMENT MARKINGS AT THE BEGINNING AND THE END OF THE PROJECT AND AT ALL SIDE STREETS WITHOUT JOGS AND OFFSETS.
4. SIGN ASSEMBLY LOCATIONS SHOWN ON PLANS WHICH ARE IN CONFLICT WITH LIGHTING, UTILITES, DRIVEWAYS, CURB RAMPS, ETC., MAY BE ADJUSTED SLIGHTLY AS DIRECTED BY THE ENGINEER. EXTREME LOCATION CHANGES MUST BE APPROVED BY THE CITY ENGINEER.
5. ALL SIGN OFFSETS SHALL CONFORM TO FDOT DESIGN STANDARDS INDEX NO. 17302, LATEST EDITION.
6. INCORRECTLY PLACED (THERMOPLASTIC OR) PAINT MARKINGS OVER FRICTION COURSE WILL BE REMOVED BY MILLING AND REPLACING THE FRICTION COURSE A MINIMUM WIDTH OF 18 IN AT THE CONTRACTOR'S EXPENSE. THE ENGINEER MAY APPROVE AN ALTERNATIVE METHOD IF IT CAN BE DEMONSTRATED TO COMPLETELY REMOVE THE MARKINGS WITHOUT DAMAGING THE ASPHALT.
7. THE CONTRACTOR SHALL RELOCATE ALL EXISTING POST-MOUNTED STREET NAME AND STOP SIGNS TO A VISIBLE AREA UNDISTURBED BY THE CONSTRUCTION SO AS TO MINIMIZE DAMAGE TO THE SIGNS DURING CONSTRUCTION. THE STREET NAME SHALL BE REATTACHED TO THE TOP OF THE NEW STOP SIGNS ON MINOR SIDE STREETS AT THE END OF THE CONSTRUCTION. THE NEW STOP SIGN POST SHALL HAVE ADEQUATE LENGTH TO ACCOMMODATE THE EXISTING STREET NAMES AT THE TOP. COST OF RELOCATION AND REATTACHMENT OF STREET NAME SIGN SHALL BE PAID FOR UNDER MAINTENANCE OF TRAFFIC.
8. EXTRUDED ALUMINUM SIGN SUPPORT CLAMPS ARE NOT ACCEPTABLE. ALL RELOCATED SIGNS MUST COMPLY WITH WITH THE STANDARD SPECIFICATIONS, SPECIAL PROVISIONS AND ROADWAY DESIGN AND TRAFFIC STANDARDS AS IF THEY WERE NEW SIGNS. IF EXISTING CLAMPS, BRACKETS, POLES, ETC. NEED TO BE REPLACED THE COST SHALL BE INCLUDED IN THE RELOCATION PAY ITEMS.
9. THE CONTRACTOR SHALL SUBMIT A LIST OF THE EXISTING SIGNS TO THE PROJECT ENGINEER AT THE PRE-CONSTRUCTION MEETING. ANY SIGNS LOST OR DAMAGED DURING CONSTRUCTION SHALL BE REPLACED AT NO ADDITIONAL COST TO THE CITY. COST OF MAINTAINING EXISTING SIGNS TO BE INCLUDED IN MAINTENANCE OF TRAFFIC PAY ITEM.



ARAGON AVENUE TRAFFIC CALMING SIGNING AND PAVEMENT MARKING NOTES	CITY OF CORAL GABLES DEPARTMENT OF TRANSPORTATION		SECTION CONTRACT NO. 2019-0014 CONTRACT DATE		SHEET NO. 26 OF 26
	CITY OF CORAL GABLES DEPARTMENT OF TRANSPORTATION		SECTION CONTRACT NO. 2019-0014 CONTRACT DATE		
26	DATE	BY	DATE	BY	REVISIONS

1. This drawing was prepared by the City of Coral Gables Department of Transportation and is not to be used for any other purpose without the written consent of the City Engineer.



BEGIN SIGNING AND PAVEMENT MARKING GIRALDA AVE STA 1+20.32

12" WHITE
EXIST. STOP SIGN R1-1 (TO REMAIN)

24" WHITE

DOUBLE 6" YELLOW

EXIST. RAW LINE

SEE SIGNING AND PAVEMENT MARKING DETAILS (SHEET 37) FOR DIMENSIONS

EXIST. SIDEWALK #1

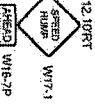
GIRALDA AVENUE

BL SURVEY


EXIST. SIDEWALK #2

EXIST. RAW LINE

STA 2+72.10
12.100 FT



REVISION	DATE	BY	CHKD	APP'D


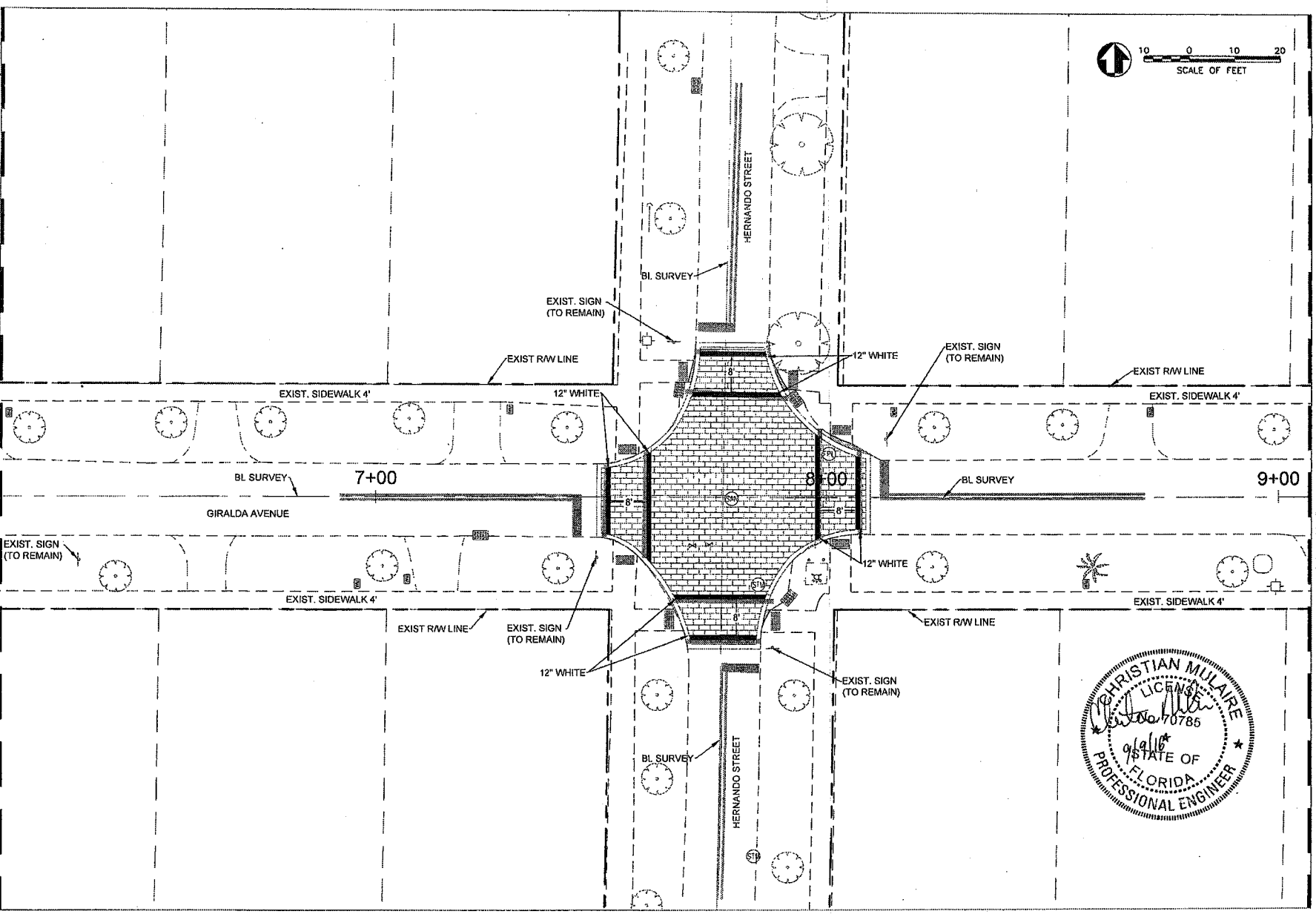


CITY OF GADSDEN
Department of Public Works
Engineering Division

AECOM
1000 North ...
Atlanta, Georgia 30309

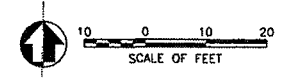

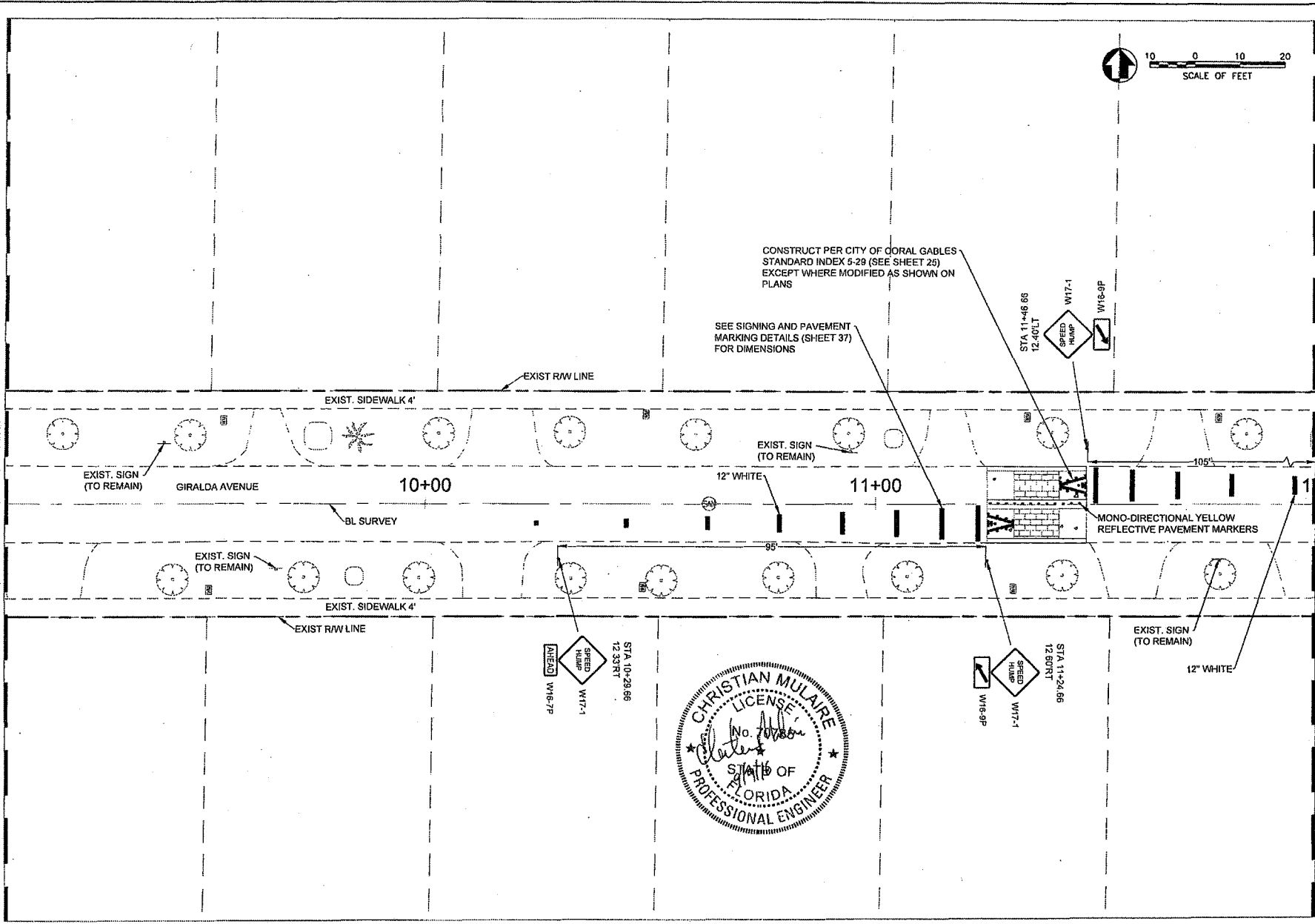
ARAGON AVENUE TRAFFIC CALMING
SIGNING AND PAVEMENT MARKING
PLAN - GIRALDA AVE

AECOM, Inc. 15000 E. South Street, Suite 200, Denver, CO 80232
 MATCHLINE SEE SHEET 28




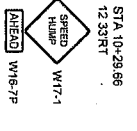
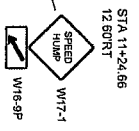
MATCHLINE SEE SHEET 30																	
CITY OF CORAL GABLES DEPARTMENT OF PUBLIC WORKS DIVISION OF PUBLIC SAFETY	AECOM <small>AECOM CONSULTANTS, INC. 10000 E. South Street, Suite 200, Denver, CO 80232</small>																
ARAGON AVENUE TRAFFIC CALMING SIGNING AND PAVEMENT MARKING PLAN - GIRALDA AVE	REVISIONS <table border="1" style="width: 100%; border-collapse: collapse;"> <thead> <tr> <th>NO.</th> <th>DATE</th> <th>BY</th> <th>DESCRIPTION</th> </tr> </thead> <tbody> <tr> <td> </td> <td> </td> <td> </td> <td> </td> </tr> <tr> <td> </td> <td> </td> <td> </td> <td> </td> </tr> <tr> <td> </td> <td> </td> <td> </td> <td> </td> </tr> </tbody> </table>	NO.	DATE	BY	DESCRIPTION												
NO.	DATE	BY	DESCRIPTION														
29																	

MATCHLINE SEE SHEET 29



CONSTRUCT PER CITY OF CORAL GABLES
STANDARD INDEX 5-29 (SEE SHEET 25)
EXCEPT WHERE MODIFIED AS SHOWN ON
PLANS

SEE SIGNING AND PAVEMENT
MARKING DETAILS (SHEET 37)
FOR DIMENSIONS



MATCHLINE SEE SHEET 31

ARAGON AVENUE TRAFFIC CALMING
SIGNING AND PAVEMENT MARKING
PLAN - GIRALDA AVE


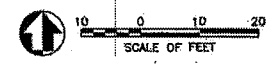
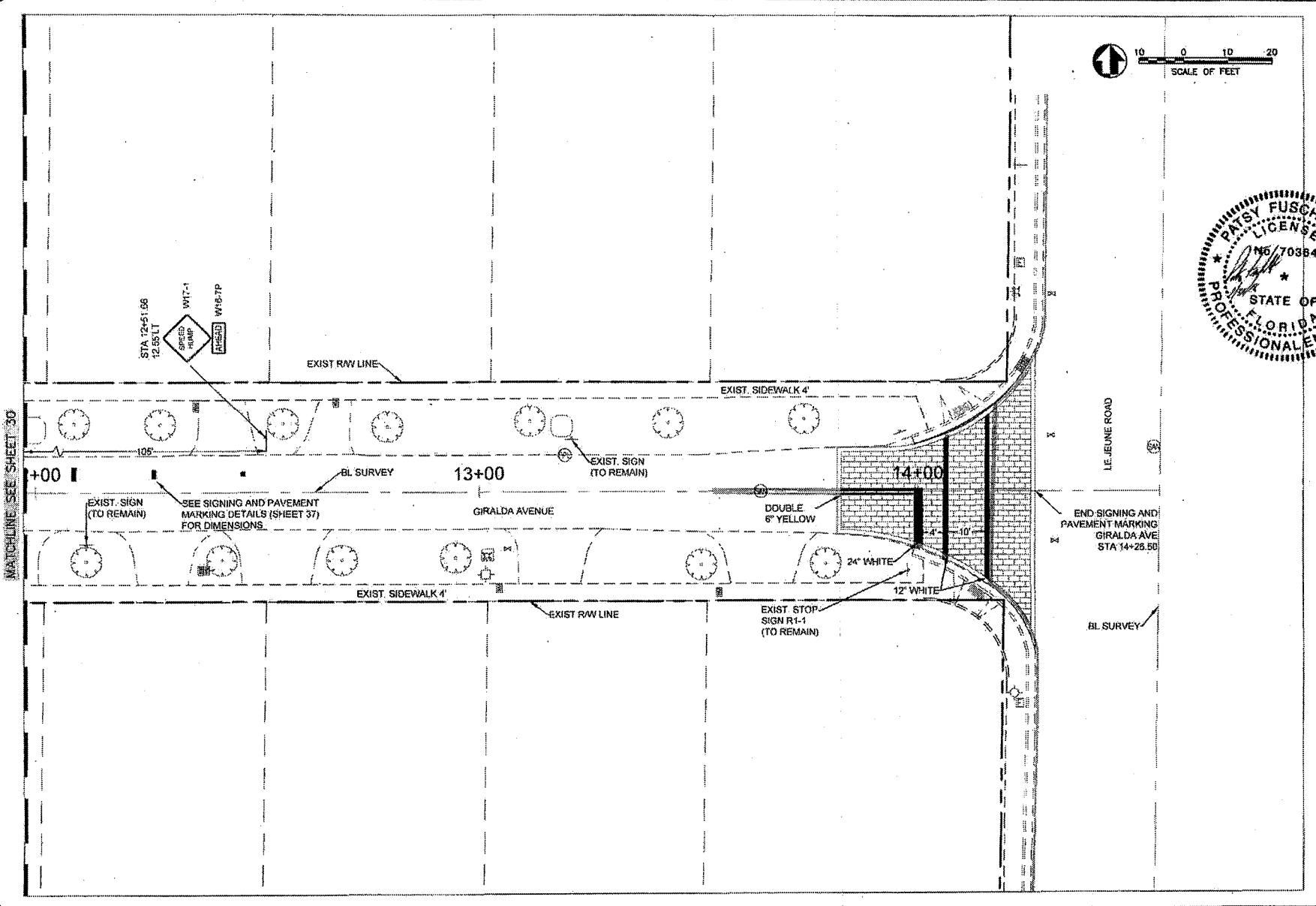
CITY OF CORAL GABLES
DEPARTMENT OF PUBLIC WORKS
DIVISION OF ENGINEERING

AECOM
1000 COLLEEN AVENUE, SUITE 300
CORAL GABLES, FLORIDA 33134
TEL: 305.442.5600

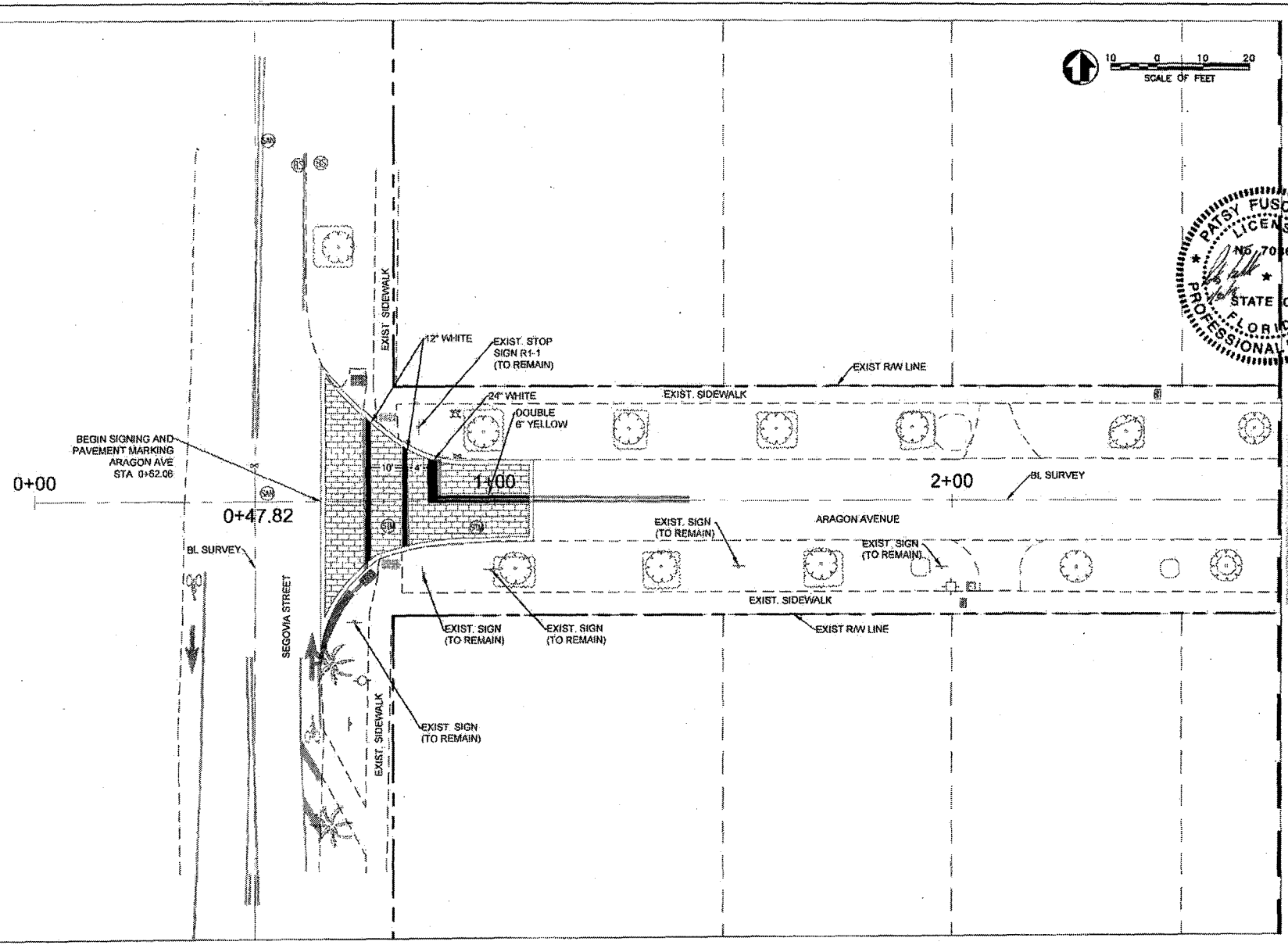

NO.	DATE	BY	DESCRIPTION

MATCHLINE SEE SHEET 30

Drawing name: 23-04-0001-01-001-Aragon Ave Traffic Calming - 23-04-0001-01-001-Aragon Ave Traffic Calming - 23-04-0001-01-001-Aragon Ave Traffic Calming - 23-04-0001-01-001-Aragon Ave Traffic Calming - 23-04-0001-01-001-Aragon Ave Traffic Calming



ARAGON AVENUE TRAFFIC CALMING SIGNING AND PAVEMENT MARKING PLAN - GIRALDA AVE	AECOM CORPORATION 1000 EAST AVENUE SUITE 100 DENVER, CO 80202 TEL: 303.733.1000 WWW.AECOM.COM	CITY OF COSAS CABLES DEPARTMENT OF PUBLIC WORKS 1000 EAST AVENUE SUITE 100 DENVER, CO 80202 TEL: 303.733.1000 WWW.AECOM.COM	DATE	BY	CHKD	APP'D
			DATE	BY	CHKD	APP'D
31			SCALE			

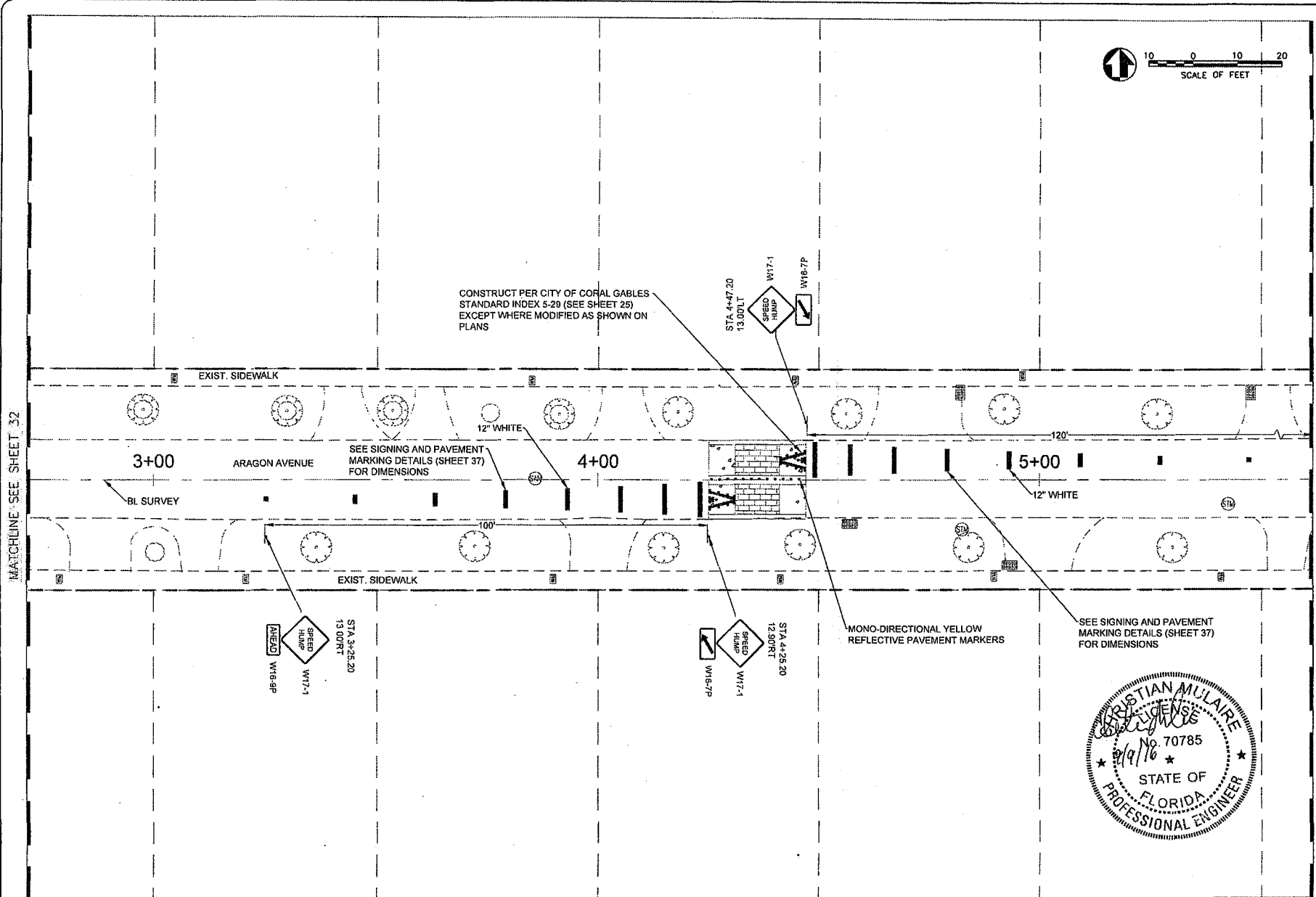


MATCHLINE SEE SHEET 32

CITY OF CORAL GABLES DEPARTMENT OF PUBLIC WORKS	AECOM 200 P. STREET, SUITE 200 CORAL GABLES, FL 33134
ARAGON AVENUE TRAFFIC CALMING SIGNING AND PAVEMENT MARKING PLAN - ARAGON AVE	AECOM
32	07/2010


DRAWN BY: J. L. GIBSON
 CHECKED BY: J. L. GIBSON
 DATE: 07/2010

Project Name: Aragon Avenue Traffic Calming Plan - Aragon Ave. File No: 2018-01-10-001. Project No.: 2018-01-10-001. Date: 12/19/18. 13. Matchline: SEE SHEET 32



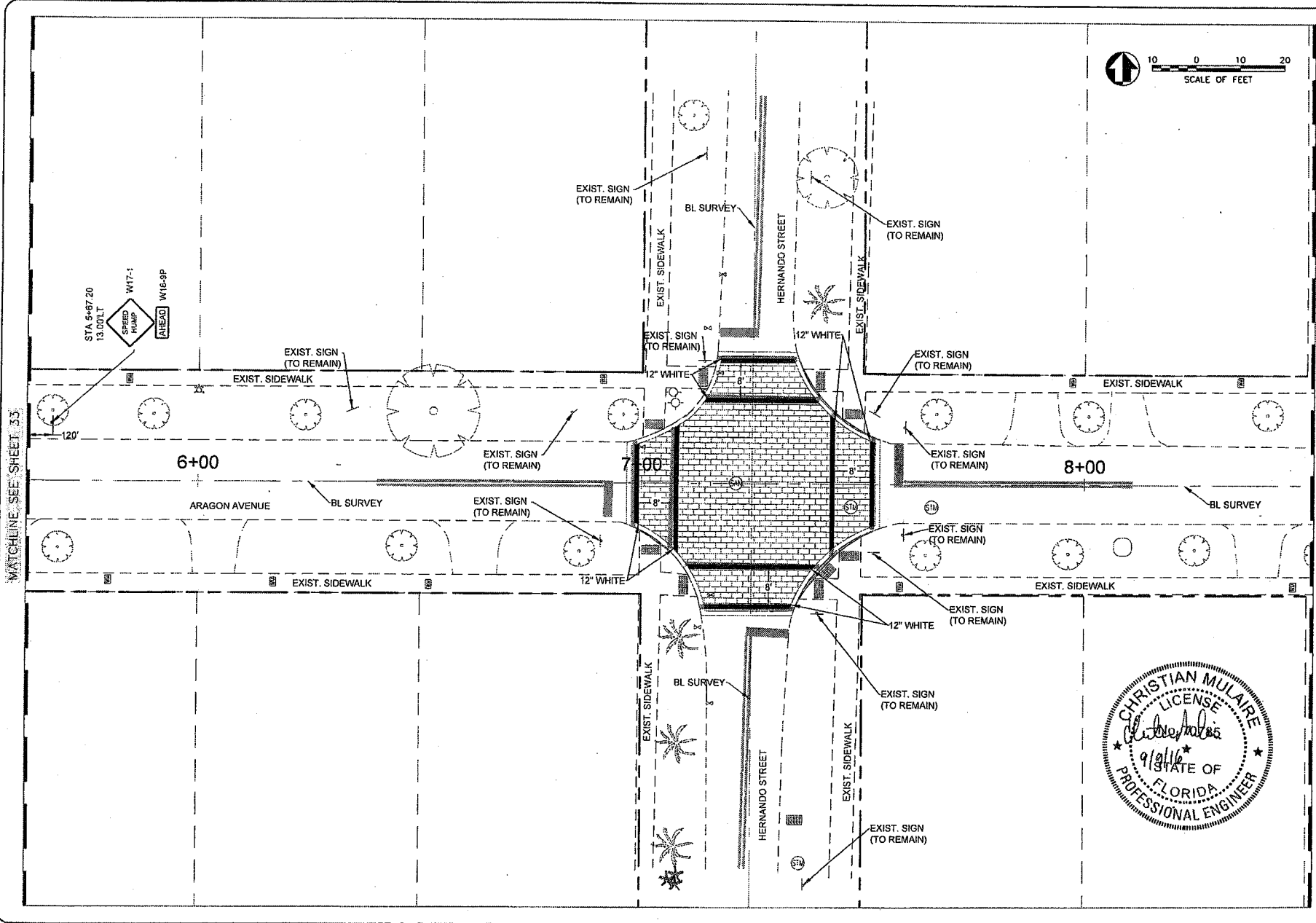
MATCHLINE - SEE SHEET 32

MATCHLINE - SEE SHEET 34



REVISIONS		NO.	DATE	BY	DESCRIPTION
CITY OF CORAL GABLES DEPARTMENT OF PUBLIC WORKS Division of Infrastructure					
AECOM AECOM Infrastructure & Transportation 3000 NE 29th Street, Suite 200 Miami, FL 33135 Tel: 305.575.4000					
ARAGON AVENUE TRAFFIC CALMING SIGNING AND PAVEMENT MARKING PLAN - ARAGON AVE					
33					

Project Name: City of Coral Gables, 11111 Aragon Avenue, Coral Gables, FL 33156 - 11111 Aragon Avenue - 11111 Aragon Avenue - 11111 Aragon Avenue
 Drawing No.: 11111 Aragon Avenue - 11111 Aragon Avenue - 11111 Aragon Avenue - 11111 Aragon Avenue
 Date: 08/20/2019 - 11:00 AM
 Scale: 1" = 10'-0"



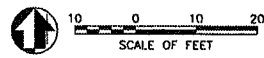
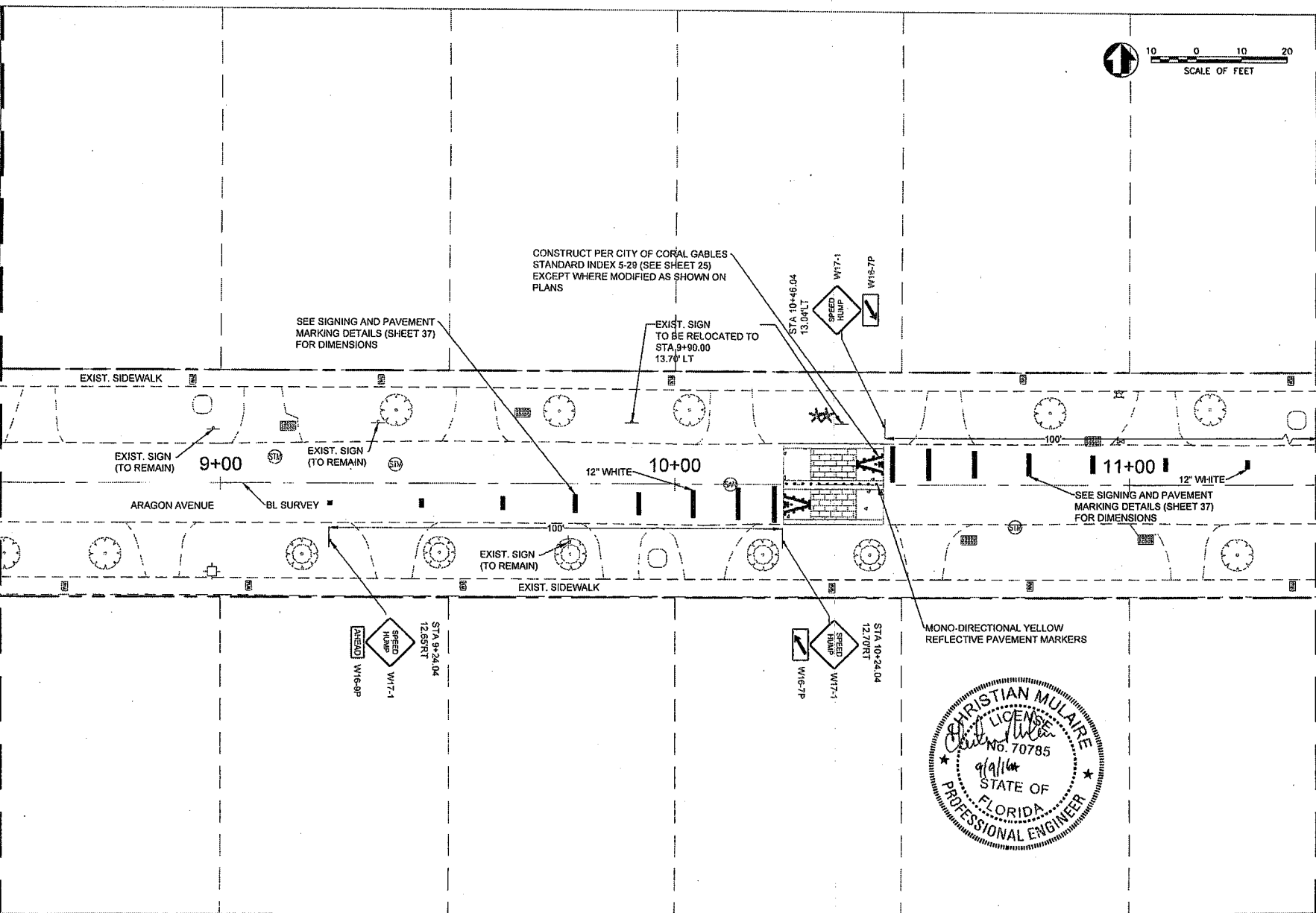
MATCHLINE SEE SHEET 33

MATCHLINE SEE SHEET 35

ARAGON AVENUE TRAFFIC CALMING		SIGNING AND PAVEMENT MARKING		PLAN - ARAGON AVE		34																			
CITY OF CORAL GABLES DIVISION OF TRANSPORTATION		AECOM 200 N. Orange Ave., 8th Floor, Suite 300 Coral Gables, FL 33134 Phone: 305.443.4000		ASCOM 200 N. Orange Ave., 8th Floor, Suite 300 Coral Gables, FL 33134 Phone: 305.443.4000		<table border="1"> <tr> <th>DATE</th> <th>BY</th> <th>DESCRIPTION</th> </tr> <tr> <td> </td> <td> </td> <td> </td> </tr> <tr> <td> </td> <td> </td> <td> </td> </tr> <tr> <td> </td> <td> </td> <td> </td> </tr> <tr> <td> </td> <td> </td> <td> </td> </tr> <tr> <td> </td> <td> </td> <td> </td> </tr> </table>		DATE	BY	DESCRIPTION															
DATE	BY	DESCRIPTION																							

Sheet Name: A:\Users\mugler\44\Projects\City of Coral Gables\GIS\Projects\Aragon Ave\Aragon Ave\Aragon Ave.dwg
 Date: 08/11/2010 10:58:11 AM
 User: mugler

MATCHLINE SEE SHEET 34



MATCHLINE SEE SHEET 36


NO.	REVISION	DATE	BY	DESCRIPTION

CITY OF CORAL GABLES
 DEPARTMENT OF PUBLIC WORKS
 DIVISION OF ENGINEERING

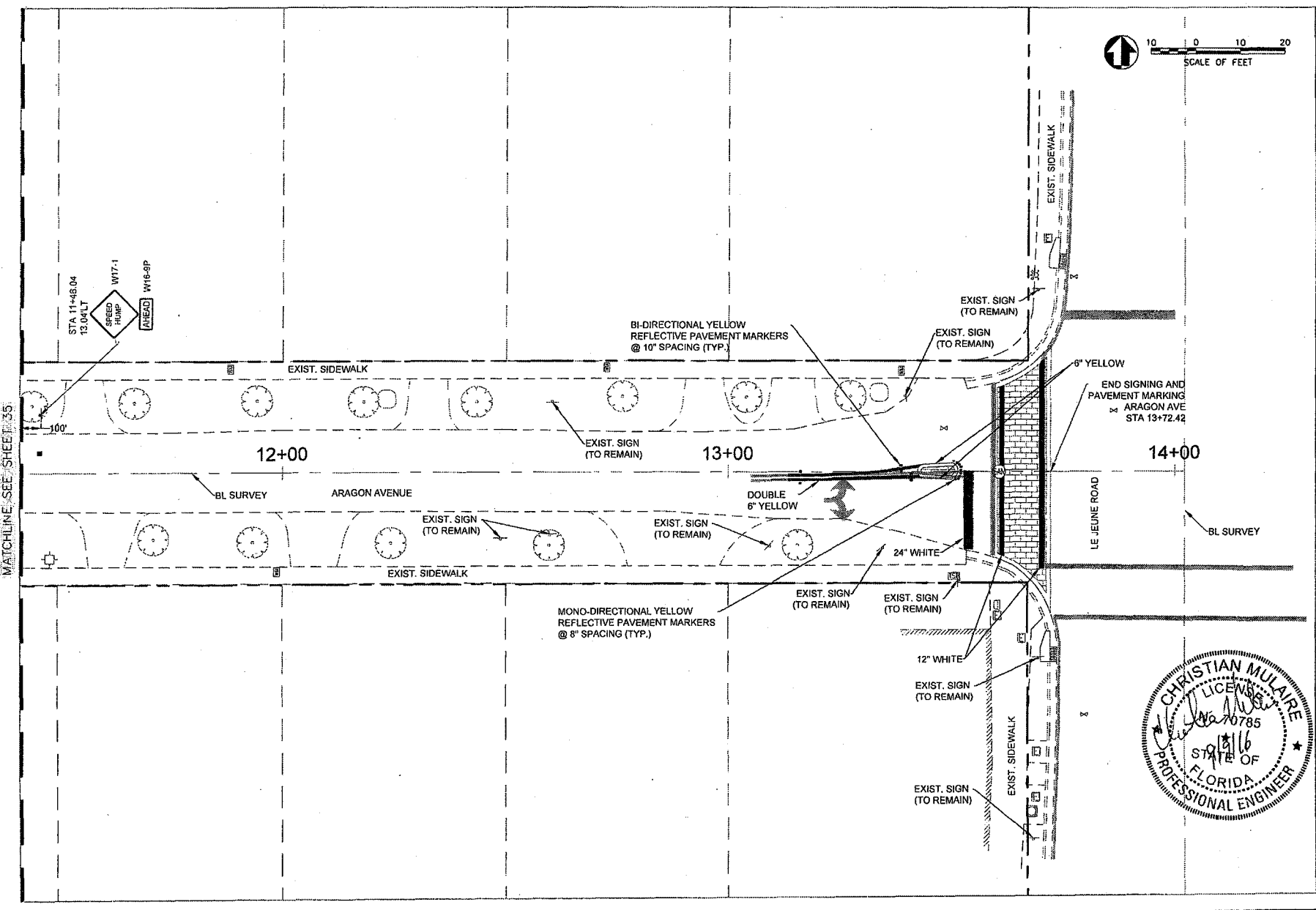
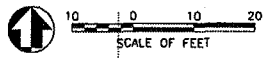
AECOM
 AECOM Infrastructure & Transportation
 10000 W. Sunrise Blvd., Suite 100
 Fort Lauderdale, FL 33331

ARAGON AVENUE TRAFFIC CALMING
 SIGNING AND PAVEMENT MARKING
 PLAN - ARAGON AVE

35



DATE: 08/26/2014 09:45:11 AM
DRAWN BY: J. M. MULLARE
CHECKED BY: J. M. MULLARE
PROJECT NO: 14-0011
SHEET NO: 35
MATCHLINE SEE SHEET 34



DATE	BY	CHK	APP	DESCRIPTION


CITY OF CORAL GABLES
DEPARTMENT OF PUBLIC WORKS
OFFICE OF TRANSPORTATION

AECOM
CORPORATE HEADQUARTERS
1000 EAST BRISTOL AVENUE, SUITE 100
CORAL GABLES, FLORIDA 33134

ARAGON AVENUE TRAFFIC CALMING
SIGNING AND PAVEMENT MARKING
PLAN - ARAGON AVE

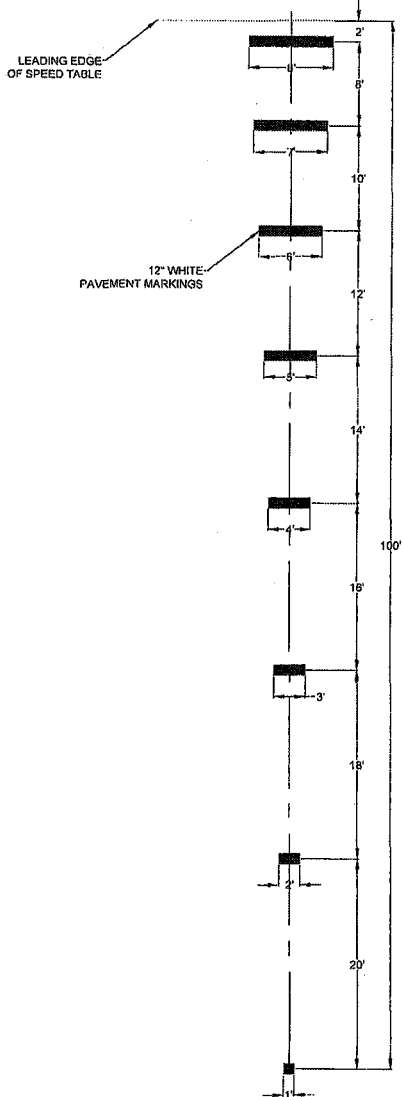
36

DATE: 08/26/2014 09:45:11 AM
DRAWN BY: J. M. MULLARE
CHECKED BY: J. M. MULLARE
PROJECT NO: 14-0011
SHEET NO: 35



Drawing shown is a preliminary drawing. It is subject to change without notice. All dimensions are in feet and inches. All dimensions are to the centerline of the road unless otherwise noted. All dimensions are to the centerline of the road unless otherwise noted.

SPEED TABLE ADVANCE WARNING MARKINGS



<p>CITY OF CORAL GABLES DEPARTMENT OF PUBLIC WORKS DIVISION OF INFRASTRUCTURE</p>	<p>AECOM CORPORATE OFFICE 10000 W. BRICKER AVENUE, SUITE 200 CORAL GABLES, FL 33134 TEL: 305.442.2000 WWW.AECOM.COM</p>																				
<p>ARAGON AVENUE TRAFFIC CALMING SIGNING AND PAVEMENT MARKING DETAILS</p>	<p>37</p>																				
<p>REVISIONS</p> <table border="1" style="width: 100%; border-collapse: collapse;"> <thead> <tr> <th>NO.</th> <th>DATE</th> <th>BY</th> <th>REVISIONS</th> </tr> </thead> <tbody> <tr> <td> </td> <td> </td> <td> </td> <td> </td> </tr> <tr> <td> </td> <td> </td> <td> </td> <td> </td> </tr> <tr> <td> </td> <td> </td> <td> </td> <td> </td> </tr> <tr> <td> </td> <td> </td> <td> </td> <td> </td> </tr> </tbody> </table>	NO.	DATE	BY	REVISIONS																	
NO.	DATE	BY	REVISIONS																		

TEMPORARY TRAFFIC CONTROL PLAN NOTES

1. ALL EXISTING FEATURES SHOWN ON THE TEMPORARY TRAFFIC CONTROL PLANS ARE BASED SOLELY ON AERIAL PHOTOGRAPHS AND NOT FROM A TOPOGRAPHIC SURVEY. ALL LOCATIONS FOR EXISTING EDGES OF PAVEMENT, SIDEWALKS, MEDIANS, PAVEMENT MARKINGS, AND UTILITIES ARE APPROXIMATE. SHOULD EXISTING FIELD CONDITIONS BE DIFFERENT FROM THOSE SHOWN ON THE PLANS, THE LOCATION OF THE MAINTENANCE OF TRAFFIC DEVICES SHOULD BE ADJUSTED ACCORDINGLY.
2. ALL WORK SHALL CONFORM TO FLORIDA DEPARTMENT OF TRANSPORTATION DESIGN STANDARDS FOR DESIGN, CONSTRUCTION, MAINTENANCE AND UTILITY OPERATIONS ON THE STATE HIGHWAY SYSTEM (LATEST EDITION).
3. TYPE I, II, AND III BARRICADES TO BE WEIGHTED WITH SANDBAGS. TYPE III BARRICADES SHALL BE WEIGHTED WITH AT LEAST TWO SANDBAGS.
4. MOUNT R11-2 "ROAD CLOSED" SIGN TO TYPE III BARRICADES AND NOT AS SEPARATE POST MOUNTED SIGN.
5. ALL PORTABLE CHANGEABLE MESSAGE SIGN (PCMS) LOCATIONS ARE TO INCLUDE 4 BARRICADES OR DRUMS PLACED AT EACH CORNER OF THE UNIT. PCMS SHALL ADHERE TO FDOT INDEX NO. 600 AND VOLUME 1, CHAPTER 10 OF THE FDOT PLANS PREPARATION MANUAL.
6. PCMS LOCATIONS ARE APPROXIMATE AND SHALL BE FIELD ADJUSTED TO ENSURE CLEAR LINE OF SIGHT.
7. ARROWS ON PLAN SHEETS DENOTE DIRECTION OF TRAFFIC AND NUMBER OF LANES ONLY. THEY ARE NOT INTENDED TO DEPICT PAVEMENT MARKINGS.
8. THE NUMBER OF TYPE III BARRICADES SHOWN ON THE PLANS TO BE USED FOR CLOSING A ROADWAY ARE FOR ILLUSTRATION PURPOSES ONLY. ACTUAL QUANTITIES SHALL BE SUCH TO ENSURE THE TYPE III BARRICADES EXTEND THE FULL WIDTH OF THE ROAD THAT IS CLOSED.
9. THE CONTRACTOR SHALL NOTIFY THE SUNSHINE STATE ONE CALL OF FLORIDA AT 1-800-432-4770 FOR LOCATIONS PRIOR TO DIGGING.
10. THE CONTRACTOR SHALL IMMEDIATELY REPAIR ALL POTHOLES THAT DEVELOP WITHIN THE PROJECT LIMITS AND WILL MAINTAIN A SUPPLY OF COLD MIX ON THE PROJECT SITE TO EXPEDITE THOSE REPAIRS. COST OF REPAIR TO BE INCLUDED IN PAY ITEM MAINTENANCE OF TRAFFIC.
11. NOTIFICATION OF LANE CLOSURES OR TEMPORARY DETOURS SHALL BE ACCOMPLISHED 14 WORKING DAYS PRIOR TO CLOSURE, DETOUR OR MOT PHASE CHANGE BY SUBMITTING THE REQUIRED LANE CLOSURE FORM, SKETCHES, CALCULATIONS, AND OTHER DATA THROUGH THE ENGINEER.
12. THE TRAFFIC AND TRAVEL WAYS SHALL NOT BE ALTERED BY THE CONTRACTOR TO CREATE A WORK ZONE UNTIL ALL LABOR AND MATERIAL ARE AVAILABLE FOR THE CONSTRUCTION IN THAT AREA.
13. LANE CLOSURES SHALL OCCUR ONLY DURING NON-PEAK HOURS ON NON-EVENT DAYS/ NIGHTS/WEEKENDS.
NON-PEAK HOURS ARE:
9:00 AM TO 3:30 PM - WEEKDAYS AND WEEKENDS
14. ALL WORK SHALL BE PERFORMED DURING DAYTIME ONLY
9:00 AM TO 6:00 PM - WEEKDAYS AND WEEKENDS
15. REGULATORY SPEED ESTABLISHED WITHIN WORK ZONE TRAVEL WAYS SHALL BE
- ARAGON AVE = 25 M.P.H.
- GIRALDA AVE = 25 M.P.H.
16. ACCESS TO ALL PROPERTIES WITHIN THE AREA OF CONSTRUCTION SHALL BE PROVIDED DURING ALL PHASES OF CONSTRUCTION.

17. UPON RESTORING TRAFFIC, MAINTENANCE OF TRAFFIC DEVICES (INCLUDING BUT NOT LIMITED TO BARRICADES, SIGNS, A.W.A.P., AND/OR P.C.M.S.) SHALL BE REMOVED. ANY TEMPORARY STORAGE SHALL BE LOCATED AT THE EDGE OF THE R.O.W. AND PERFORMED IN A MANNER THAT DOES NOT IMPAIR LINE OF SIGHT FOR MOTORISTS OR IMPEDE PEDESTRIAN TRAFFIC. NO DEVICES SHALL BE TEMPORARILY STORED WITHIN ANY MEDIANS.
18. NO CONSTRUCTION PHASES SHALL OCCUR CONCURRENTLY. THE CONTRACTOR SHALL BEGIN WITH PHASE 1.

DROP OFFS:


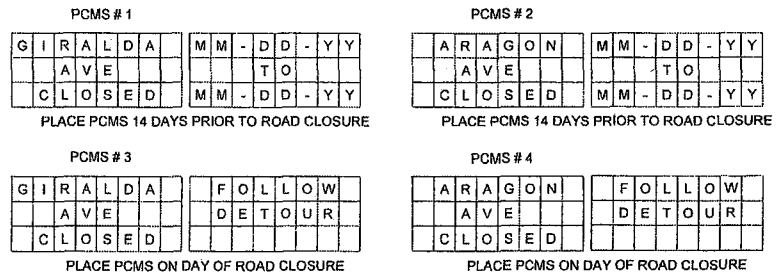
19. FOR DROP OFFS, THE CONTRACTOR'S ATTENTION IS DIRECTED TO FDOT STANDARD INDEX NO. 600. THE CONTRACTOR SHALL USE SHOULDER TREATMENT DETAIL WHEN NO BARRIERS ARE REQUIRED ON THE PLANS.

MARKINGS:

20. COST OF REMOVAL OF WORK ZONE PAVEMENT MARKINGS (INCLUDING PAINT, REMOVABLE TAPE AND MARKERS), REGARDLESS OF METHOD, TO BE INCLUDED IN THE RELATED PAVEMENT MARKINGS/MARKERS PAY ITEMS. COST OF REMOVAL OF PAVEMENT MARKINGS AND MARKERS, EXISTING PRIOR TO CONSTRUCTION, TO BE INCLUDED IN MAINTENANCE OF TRAFFIC, I.S.
 21. ALL TEMPORARY STRIPES AND MARKINGS SHALL BE PAINT ONLY, UNLESS OTHERWISE SPECIFIED ON THE PLANS OR APPROVED BY THE ENGINEER.
- PEDESTRIANS, BICYCLES, AND WHEELCHAIRS:
22. AT THE END OF EACH WORK DAY OR WHENEVER THE WORK ZONE BECOMES INACTIVE, ANY DROP OFF GREATER THAN 6-IN ADJACENT TO THE PEDESTRIAN, BICYCLE, AND WHEELCHAIR TRAVEL PATHS SHALL BE BACKFILLED FLUSH WITH THE SAID PATHS OR PROTECTED WITH TEMPORARY FENCE, CONCRETE BARRIER WALL OR APPROVED HANDRAIL. COST SHALL BE INCLUDED IN THE PAY ITEM FOR MAINTENANCE OF TRAFFIC.

LEGEND

- ☐ WORK ZONE SIGNS
- ☒ TYPE III BARRICADES W/ FLASHING LIGHT
- ☑ PORTABLE CHANGEABLE MESSAGE SIGN (PCMS)
- ADVANCE WARNING PANEL
- TYPE II BARRICADES OR DRUMS W/ STEADY BURN LIGHTS
- ▨ WORKZONE



ARAGON AVENUE TRAFFIC CALMING


TEMPORARY TRAFFIC CONTROL PLAN NOTES

AECOM
2025 Langley Blvd. Suite 3000, Tallahassee, FL 32304
Tel: 904.432.4770
Fax: 904.432.4770

CITY OF CORAL GABLES
DEPARTMENT OF TRANSPORTATION

DATE	REV	BY	DATE

38



MATCHLINE SEE SHEET 401

39	ARAGON AVENUE TRAFFIC CALMING	 CITY OF CORAL GABLES DEPARTMENT OF PUBLIC WORKS DIVISION OF ENGINEERING AECOM 5616 S. Douglas Road, North Tower, 2nd FL Coral Gables, Florida 33134 (305) 962-4802	DESIGNED BY: RB CHECKED BY: RB DATE: 2/10/15 PROJECT NO.: 4847124
	TEMPORARY TRAFFIC CONTROL PLAN (PHASE I)		SUBMITTED BY: JONAS ANGLER DATE: 2/10/15 PROJECT NO.: 4847124
			REVISIONS NO. BY DATE DESCRIPTION



MATCHLINE SEE SHEET 39

40

**ARAGON AVENUE TRAFFIC CALMING
TEMPORARY TRAFFIC CONTROL PLAN
(PHASE I)**

CITY OF CORAL GABLES
DEPARTMENT OF PUBLIC WORKS
DIVISION OF ENGINEERING

AECOM
800 N. Orange Blossom Trail, Suite 1000
Coral Gables, Florida 33134
(305) 522-4000

STATE OF FLORIDA
DEPARTMENT OF TRANSPORTATION
FLORIDA DEPARTMENT OF TRANSPORTATION
312/17

NO.	DATE	DESCRIPTION


REVISIONS

REVISIONS	NO.	BY	DATE	DESCRIPTION


CITY OF CORAL GABLES
 DEPARTMENT OF PUBLIC WORKS
 DIVISION OF ENGINEERING

AECOM
 6000 South Dixie Blvd., Suite 200
 Coral Gables, Florida 33134
 (305) 442-4000

ARAGON AVENUE TRAFFIC CALMING
 TEMPORARY TRAFFIC CONTROL PLAN
 (PHASE II)




MATCHLINE SEE SHEET 42




MATCHLINE SEE SHEET 41

42	ARAGON AVENUE TRAFFIC CALMING TEMPORARY TRAFFIC CONTROL PLAN (PHASE II)	CITY OF CORAL GABLES DEPARTMENT OF PUBLIC WORKS DIVISION OF CONSTRUCTION	AECOM 600 S. Douglas Road, North Town, Suite 100 Coral Gables, Florida 33134 305.442.4300	STATE OF FLORIDA PROFESSIONAL ENGINEER No. 54177 DATE: 08/17/17	<table border="1" style="width: 100%; border-collapse: collapse;"> <thead> <tr> <th>NO.</th> <th>REV.</th> <th>DATE</th> <th>DESCRIPTION</th> </tr> </thead> <tbody> <tr> <td>001</td> <td>01</td> <td></td> <td>ISSUED FOR PERMIT</td> </tr> </tbody> </table>	NO.	REV.	DATE	DESCRIPTION	001	01		ISSUED FOR PERMIT
NO.	REV.	DATE	DESCRIPTION										
001	01		ISSUED FOR PERMIT										




MATCHLINE SEE SHEET 44


43	ARAGON AVENUE TRAFFIC CALMING	CITY OF CORAL GABLES DEPARTMENT OF PUBLIC WORKS DIVISION OF ENGINEERING	Draw: RB Check: RB Cwd: CJM Mvr: CJM				
	TEMPORARY TRAFFIC CONTROL PLAN (PHASE III)		AECOM 800 S. Douglas Road, Suite 7000, Fort Lauderdale, Florida 33304 (954) 582-4000	DATE: 02/15/10 JOB #: 0841124	BY: _____ DATE: _____ DESCRIPTION: _____	REVISIONS	



MATCHLINE SEE SHEET 43



NO.	BY	DATE	REVISIONS
1	AM	03/15/13	ISSUE FOR PERMIT
2	AM	03/15/13	REVISED FOR PERMIT
3	AM	03/15/13	REVISED FOR PERMIT
4	AM	03/15/13	REVISED FOR PERMIT
5	AM	03/15/13	REVISED FOR PERMIT
6	AM	03/15/13	REVISED FOR PERMIT
7	AM	03/15/13	REVISED FOR PERMIT



MATCHLINE SEE SHEET 46

45	ARAGON AVENUE TRAFFIC CALMING TEMPORARY TRAFFIC CONTROL PLAN (PHASE IV)	CITY OF CORAL GABLES DEPARTMENT OF PUBLIC WORKS DIVISION OF TRAFFIC ENGINEERING	AECOM <small>400 S. Douglas Road, Suite 1000, Coral Gables, FL 33134 (305) 442-4000</small>		<table border="1" style="width: 100%; border-collapse: collapse;"> <tr> <td style="width: 10%;">NOV 2014</td> <td style="width: 10%;">REVISED</td> <td style="width: 10%;">BY</td> <td style="width: 10%;">DATE</td> <td style="width: 10%;">DESCRIPTION</td> </tr> <tr> <td> </td> <td> </td> <td> </td> <td> </td> <td> </td> </tr> </table>	NOV 2014	REVISED	BY	DATE	DESCRIPTION					
NOV 2014	REVISED	BY	DATE	DESCRIPTION											

NO.	REVISIONS	DATE	BY	DATE	DESCRIPTION
1	ISSUED FOR PERMITS				
2	REVISED				
3	REVISED				
4	REVISED				
5	REVISED				
6	REVISED				
7	REVISED				
8	REVISED				
9	REVISED				
10	REVISED				

AECOM
 10000 15th Street, Suite 200
 Coral Gables, Florida 33134
 PHONE: 305.444.4444
 FAX: 305.444.4444
 WWW: www.aecom.com


CITY OF CORAL GABLES
 DEPARTMENT OF PUBLIC WORKS
 DIVISION OF ENGINEERING

ARAGON AVENUE TRAFFIC CALMING
 TEMPORARY TRAFFIC CONTROL PLAN
 (PHASE IV)




MATCHLINE SEE SHEET 45

Drawing Name: SW 42nd Avenue and Le Jeune Road Traffic Calming and Temporary Traffic Control Plan (Phase IV) - 2018
 Drawing No: 2018-001
 Date: 08/22/2018
 Project No: 2018-001
 Revision: 1
 Scale: As Shown
 Author: J. Smith
 Checker: M. Jones
 Approver: K. Brown



MATCHLINE SEE SHEET 48

47	ARAGON AVENUE TRAFFIC CALMING	 CITY OF CORAL GABLES DEPARTMENT OF PUBLIC WORKS DIVISION OF TRANSPORTATION	 AECOM 600 S. Douglas Street, Suite 1000 - 2nd FL Coral Gables, Florida 33134 (305) 599-4000	 STATE OF FLORIDA	DATE: 11/11/11	BY: [Signature]	DESCRIPTION:
	TEMPORARY TRAFFIC CONTROL PLAN (PHASE V)				REVIEWER: [Signature] DATE: 11/11/11		




49
 ARAGON AVENUE TRAFFIC CALMING
 TEMPORARY TRAFFIC CONTROL PLAN
 (PHASE VI)

CITY OF CORAL GABLES
 DEPARTMENT OF PUBLIC WORKS
 DIVISION OF ENGINEERING

AECOM
 AECOM
 400 S. Douglas Road, Suite 200
 Coral Gables, Florida 33134
 (305) 582-8000

PROFESSIONAL SEAL
 STATE OF FLORIDA
 CIVIL ENGINEER
 No. 28982
 Date 11/15/2017
 J. S. ...

REV	DATE	BY	DESCRIPTION
1	11/15/17	AM	
2	11/15/17	AM	
3	11/15/17	AM	
4	11/15/17	AM	
5	11/15/17	AM	



MATCHLINE SEE SHEET 49

50	ARAGON AVENUE TRAFFIC CALMING	 CITY OF CORAL GABLES DEPARTMENT OF PUBLIC WORKS DIVISION OF ENGINEERING AECOM 200 S. Biscayne Road, Ninth Tower 21st FL Coral Gables, Florida 33134 (305) 566-4000	WORK RE <input type="checkbox"/> DESIGN RE <input type="checkbox"/> CHECK CJM <input type="checkbox"/> APPROV CJM <input type="checkbox"/> DATE 7/29/16 NO. BY DATE DESCRIPTION
	TEMPORARY TRAFFIC CONTROL PLAN (PHASE VI)		SUBSTITUTION REQUIRED DATE 8/15/16 NO. BY DATE DESCRIPTION