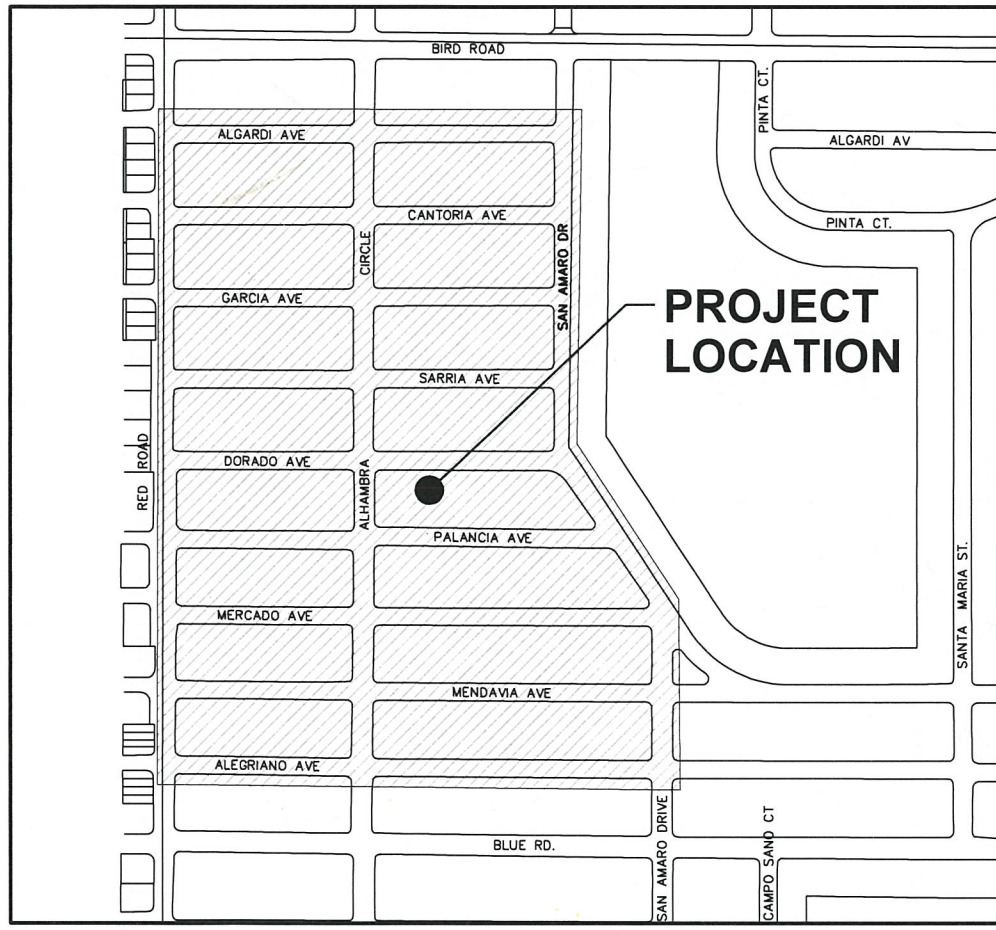


CONSTRUCTION PLANS FOR RED ROAD/BIRD ROAD NEIGHBORHOOD TRAFFIC CALMING

INDEX OF PLANS

SHEET No.	DESCRIPTION
1	KEY SHEET
2-10	PROPOSED SPEED HUMP LOCATIONS
11	MISCELLANEOUS DETAILS



DEPARTMENT OF PUBLIC WORKS
DIVISION OF ENGINEERING

*THIS PLAN WAS PREPARED UNDER MY DIRECTION AND TO THE BEST OF MY KNOWLEDGE AND BELIEF COMPLIES WITH THE INTENT OF THE MANUAL OF UNIFORM MINIMUM STANDARDS FOR DESIGN, CONSTRUCTION AND MAINTENANCE FOR STREETS AND HIGHWAYS, AS ADOPTED BY THE STATE OF FLORIDA LEGISLATURE. CHAPTER 72-328 F.S."

APPROVED
APR 19 2018
TRAFFIC ENGINEERING DIVISION
MIAMI-DADE PUBLIC WORKS & WASTE MGMT
AS NOTED BELOW




Approved as noted:

"These plans are approved for the temporary placement of speed humps based on the presented signing and pavement marking as well as overall locations of speed humps. Final installation of speed humps is conditional to the execution of the interlocal agreement between the City and the County and the concurrency needed for such installation.

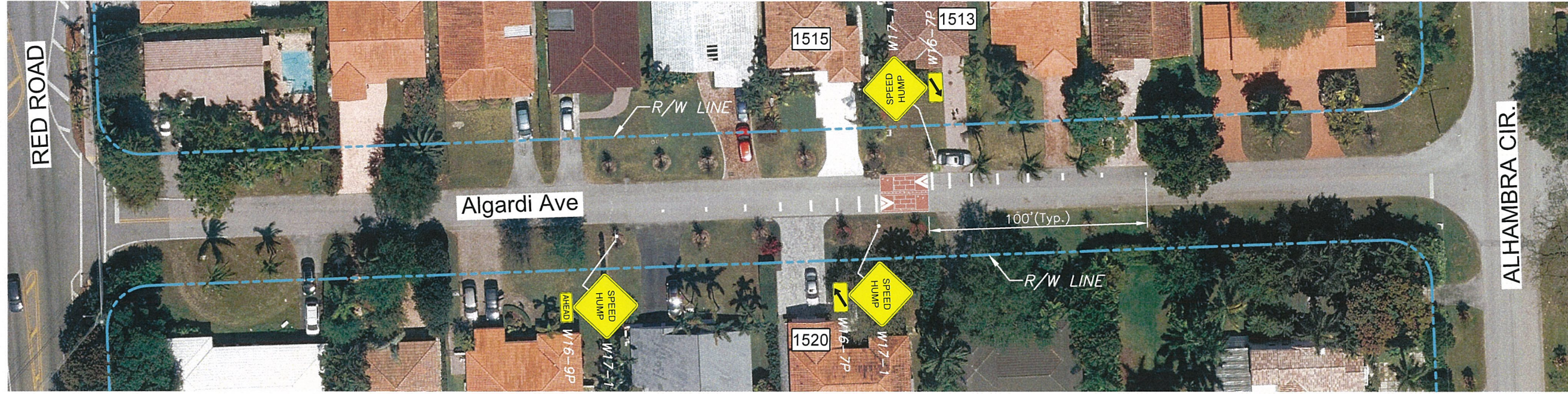
The City shall use the approved Miami Dade County speed humps detail unless otherwise approved by the City after the interlocal agreement has been executed. "

CITY COMMISSION
RAUL VALDES-FAULI, MAYOR
PATRICIA KEON, VICE MAYOR
FRANK C. QUESADA, COMMISSIONER
VINCE LAGO, COMMISSIONER
MICHAEL MENA, COMMISSIONER


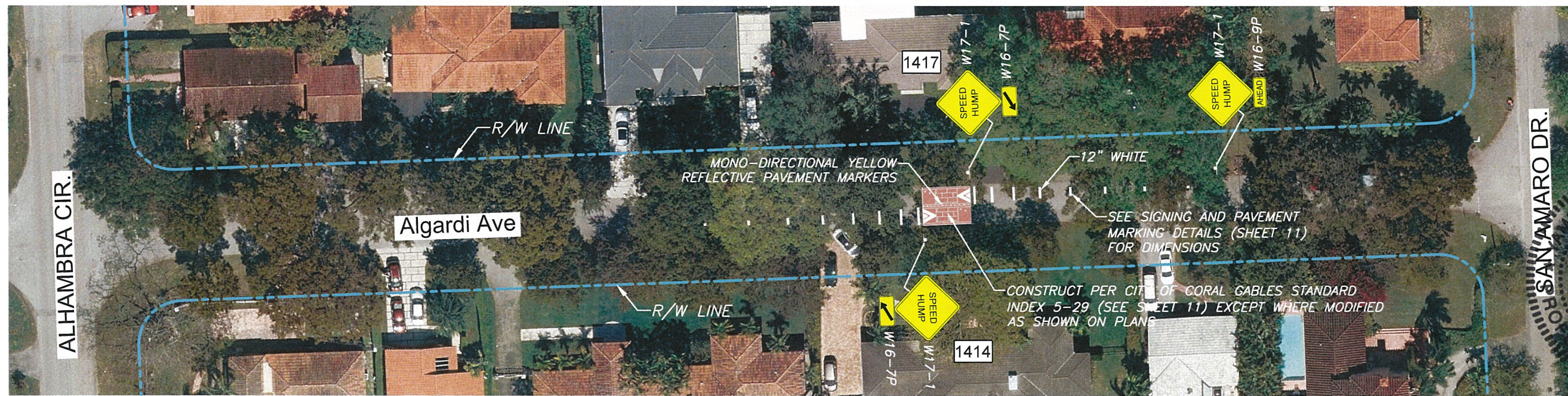
ENGINEER OF RECORD
YAMILET A. SENESPLEDA, P.E.
P.E. NO. 74780
CITY OF CORAL GABLES
PUBLIC WORKS DEPARTMENT



1500 BLK ALGARDI AVE.



1400 BLK ALGARDI AVE.



RED ROAD/BIRD ROAD
NEIGHBORHOOD
TRAFFIC CALMING

SHEET TITLE
PROPOSED
SPEED HUMP
LOCATIONS

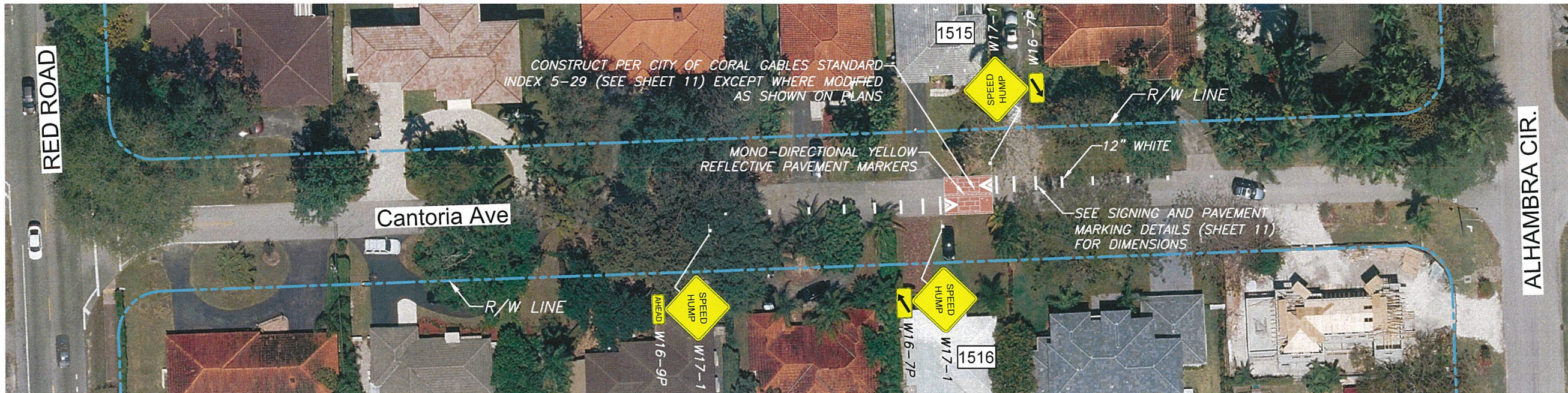
NO.	DATE	REVISIONS	BY:



PRO. NO.	DRAW	CHECK	APPR
F.B.	SCALE	DATE	Y.S.
	1"=50'	03-08-2018	
SHEET NO.	FILE NO.		

Z:\CAD\RED ROAD-0648\EAST OF BIRD ROAD\TRAFFIC CALMING_RED-BIRD.dwg [ALGARDI] Mar 13, 2018 9:10am CAJ/NOZ

1500 BLK CANTORIA AVE.



1400 BLK CANTORIA AVE.




DEPARTMENT OF PUBLIC WORKS
DIVISION OF ENGINEERING

RED ROAD/BIRD ROAD
NEIGHBORHOOD
TRAFFIC CALMING

SHEET TITLE
PROPOSED
SPEED HUMP
LOCATIONS

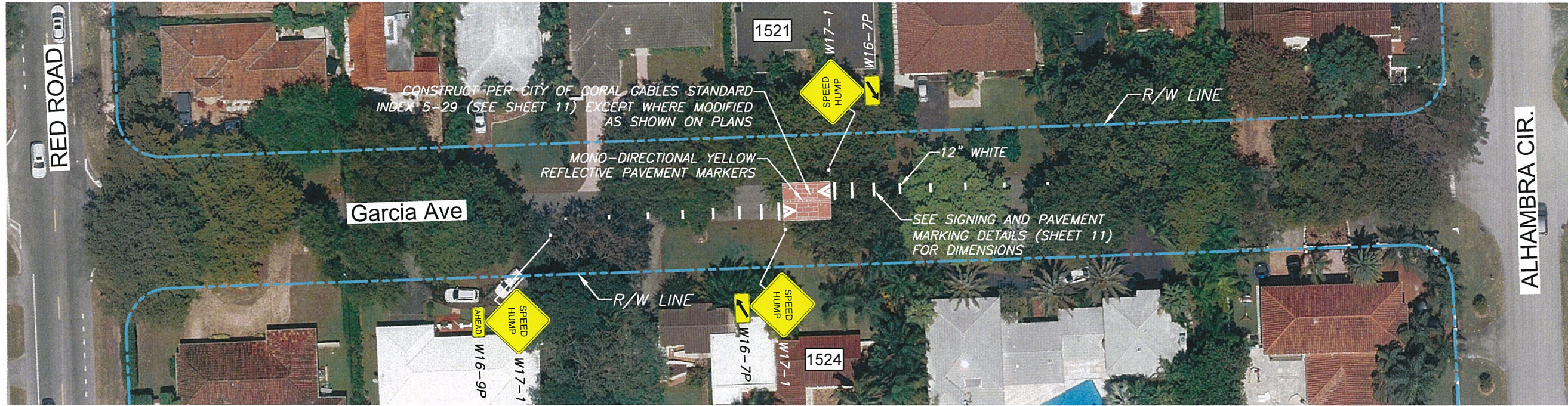
NO.	DATE	REVISIONS	BY:



PROJ. NO.	DRAW	CHECK	APPR
-	C.M.	Y.S.	Y.S.
F.B.	SCALE	DATE	
-	1"=50'	03-08-2018	
SHEET NO.	FILE NO.		
3 OF 11			

Z:\CAD\RED ROAD-0848\NEAST OF BIRD ROAD\TRAFFIC CALMING-RED-BIRD.dwg [CANTORIA] Mar 13, 2018 9:11am GJUNOZ

1500 BLK GARCIA AVE.




1400 BLK GARCIA AVE.



RED ROAD/BIRD ROAD NEIGHBORHOOD
TRAFFIC CALMING

SHEET TITLE
PROPOSED SPEED HUMP LOCATIONS

NO.	DATE	REVISIONS	BY:

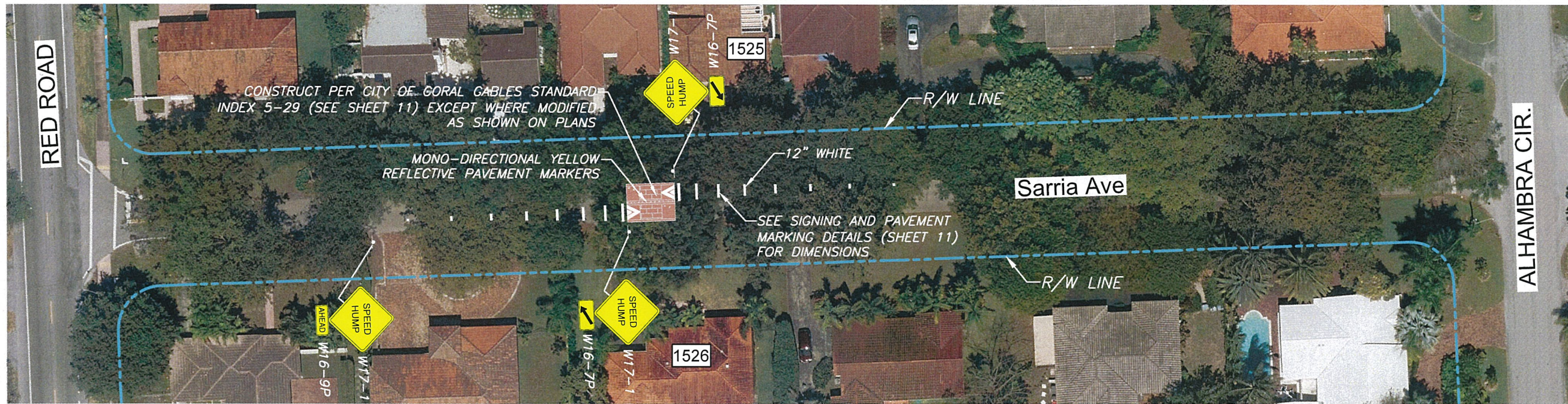


PROJ. NO.	DRAW.	CHECK	APPR
-	C.M.	Y.S.	Y.S.
F.B.	SCALE	DATE	
-	1"=50'	03-08-2018	
SHEET NO.	FILE NO.		
4 OF 11			


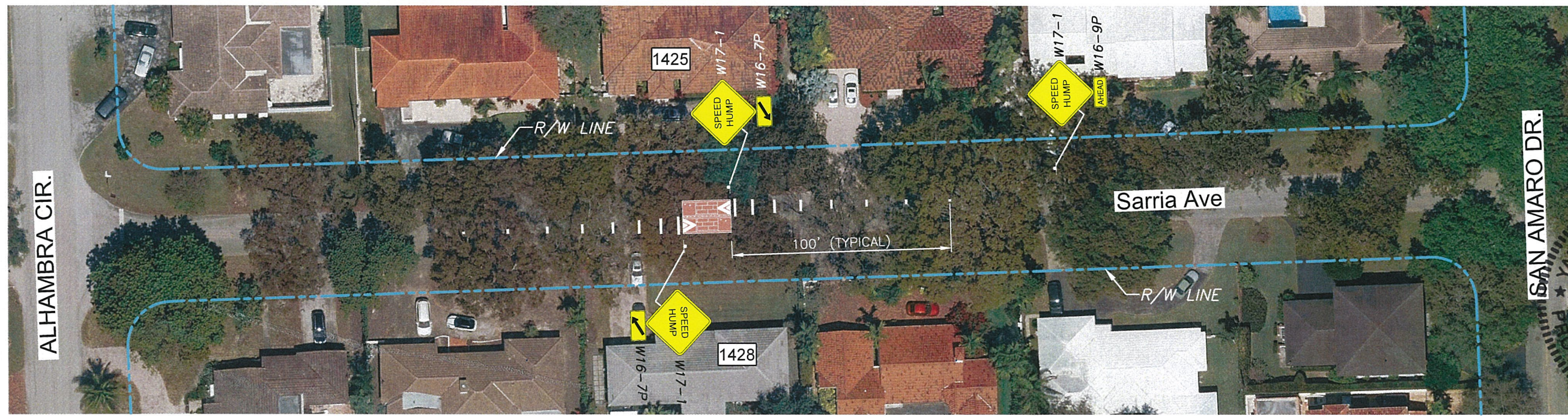
Z:\CAD\VED ROAD-0048\LEAST OF BIRD ROAD\TRAFFIC CALMING RED-BIRD.dwg [GARCIA] Mar 13, 2018 9:11am C:\WIN2

Z:\CAD\RED ROAD-0048\NEAST OF BIRD ROAD\TRAFFIC CALMING_RED-BIRD.dwg [SARRIA] Mar 13, 2018 9:12am CMW/NDZ

1500 BLK SARRIA AVE.



1400 BLK SARRIA AVE.




RED ROAD/BIRD ROAD
NEIGHBORHOOD
TRAFFIC CALMING

SHEET TITLE
PROPOSED
SPEED HUMP
LOCATIONS

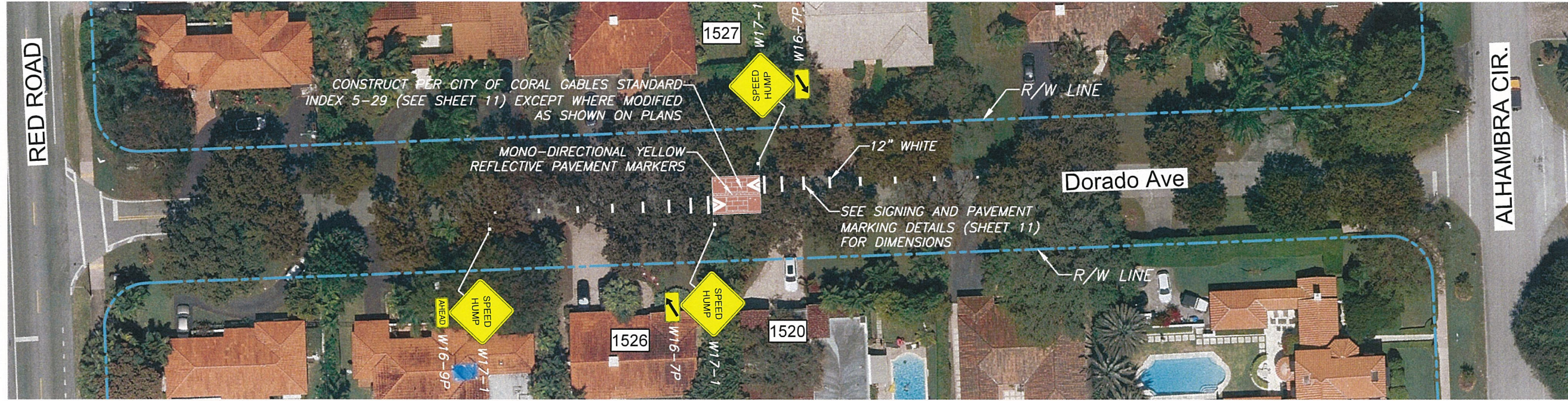
NO.	DATE	REVISIONS	BY:

SAN AMARO DR.

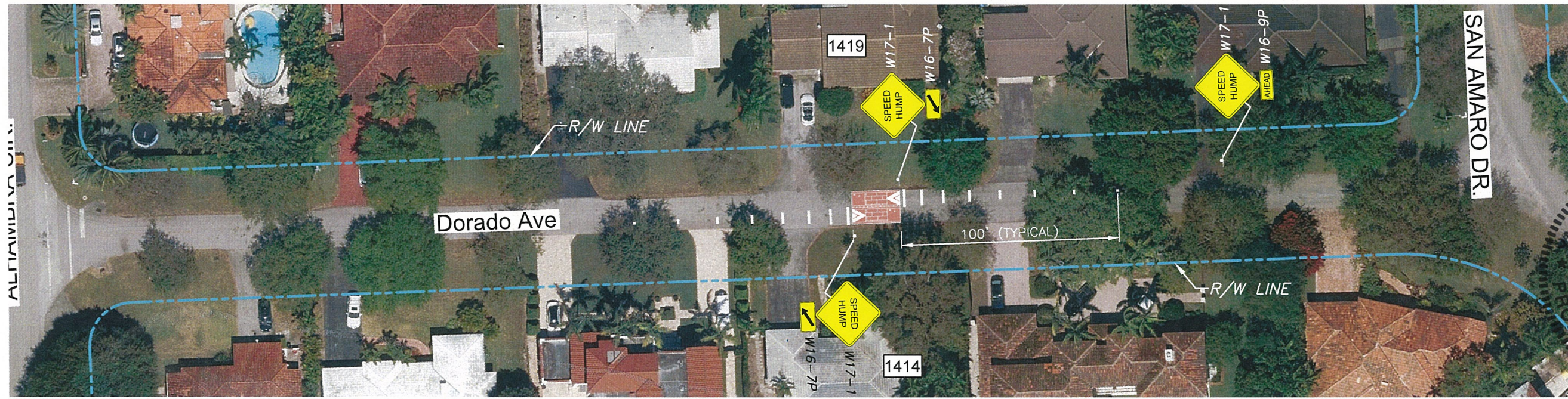


PRO. NO.	DRAW. C.M.	CHECK. Y.S.	APPR. Y.S.
F.B.	SCALE	DATE	
	1"=50'	03-08-2018	
SHEET NO.	FILE NO.		
5 OF 11			

1500 BLK DORADO AVE.



1400 BLK DORADO AVE.




DEPARTMENT OF PUBLIC WORKS
DIVISION OF ENGINEERING

RED ROAD/BIRD ROAD
NEIGHBORHOOD
TRAFFIC CALMING

SHEET TITLE

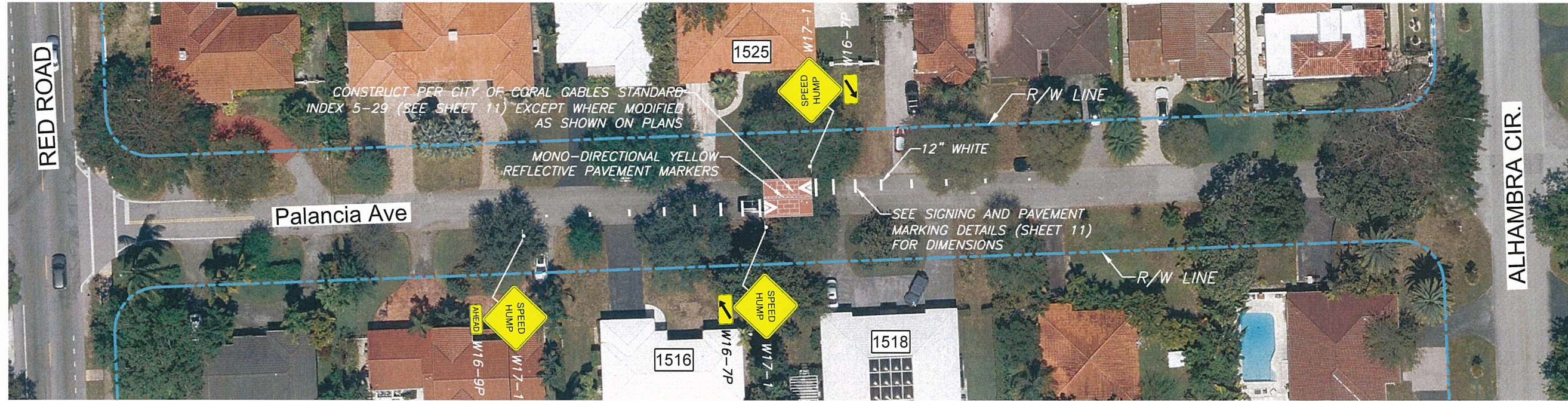
PROPOSED
SPEED HUMP
LOCATIONS

NO.	DATE	REVISIONS	BY:



PRO. NO.	DRAW	CHECK	APPR
-	C.M.	Y.S.	Y.S.
F.B.	SCALE	DATE	
-	1"=50'	03-08-2018	
SHEET NO.	FILE NO.		
6 OF 11			

1500 BLK PALANCIA AVE.



1400 BLK PALANCIA AVE.




DEPARTMENT OF PUBLIC WORKS
DIVISION OF ENGINEERING

RED ROAD/BIRD ROAD
NEIGHBORHOOD
TRAFFIC CALMING

SHEET TITLE

PROPOSED
SPEED HUMP
LOCATIONS

NO.	DATE	REVISIONS	BY:



PRO. NO.	DRAW. C.M.	CHECK. Y.S.	APPR. Y.S.
F.B.	SCALE	DATE	
	1"=50'	03-08-2018	
SHEET NO.	FILE NO.		
7 OF 11			

1500 BLK MERCADO AVE.




1400 BLK MERCADO AVE.



RED ROAD/BIRD ROAD NEIGHBORHOOD
TRAFFIC CALMING

SHEET TITLE
PROPOSED SPEED HUMP LOCATIONS

NO.	DATE	REVISIONS	BY:



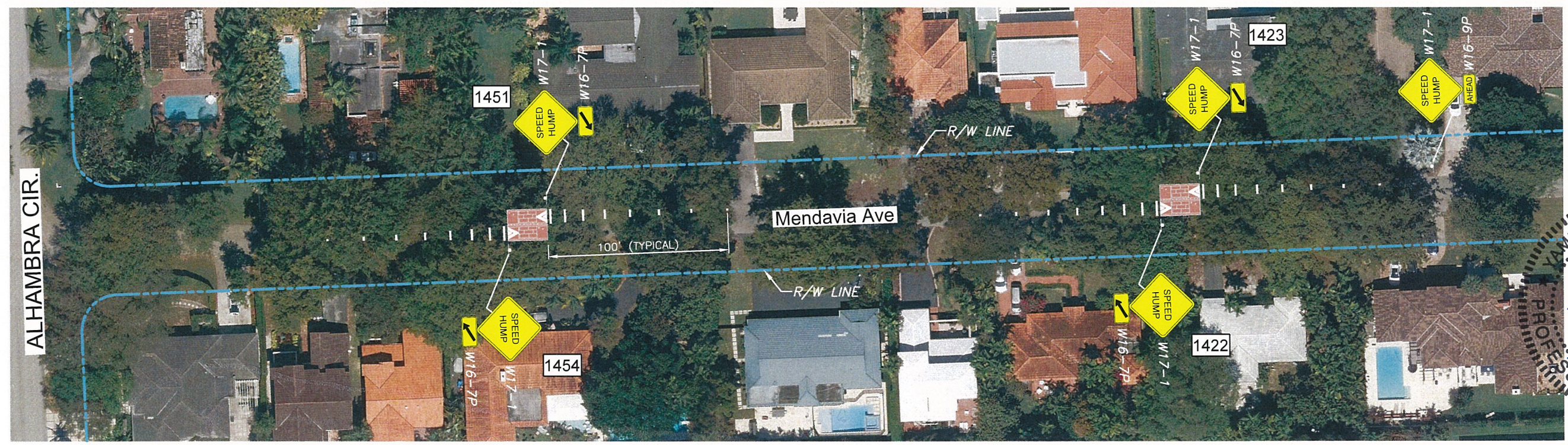
PROJ. NO.	DRAW.	CHECK	APPR.
F.B.	C.M.	Y.S.	Y.S.
SCALE	DATE	03-08-2018	
1"=50'			
SHEET NO.	FILE NO.		
8 OF 11			

Z:\CAD\RED ROAD-0048\NEAST OF BIRD ROAD\TRAFFIC CALMING-RED-BIRD.dwg [MERCADO] Mar 13, 2018 9:13am GIMUNOZ

1500 BLK MENDAVIA AVE.



1400 BLK MENDAVIA AVE.




DEPARTMENT OF PUBLIC WORKS
DIVISION OF ENGINEERING

RED ROAD/BIRD ROAD
NEIGHBORHOOD
TRAFFIC CALMING

PROPOSED
SPEED HUMP
LOCATIONS

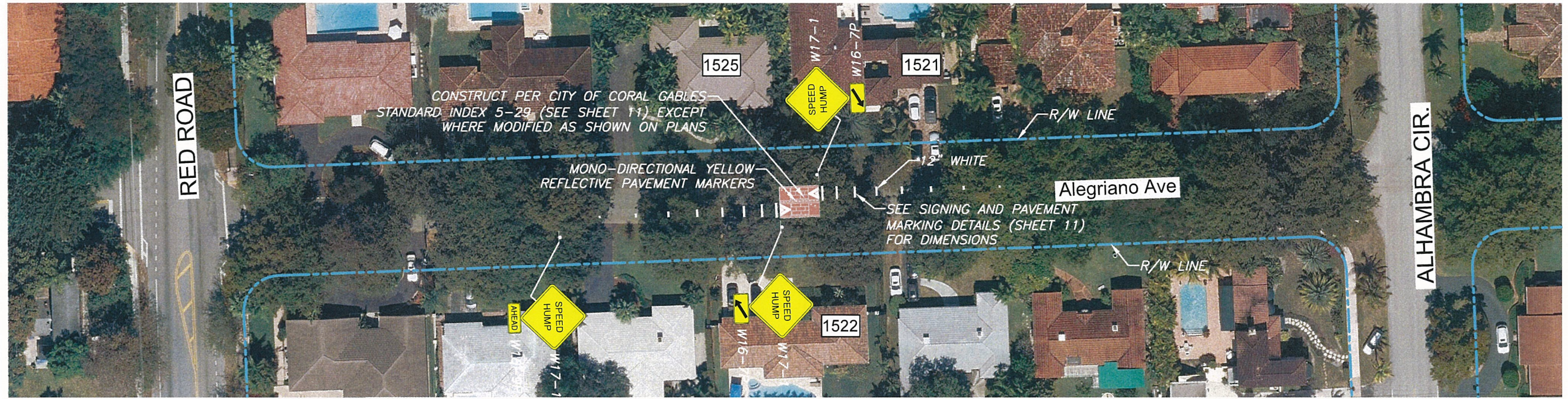
NO.	DATE	REVISIONS	BY:



PROJ. NO.	DRAW	CHECK	APPR
-	C.M.	Y.S.	Y.S.
F.B.	SCALE	DATE	
-	1"=60'	03-08-2018	
SHEET NO.	FILE NO.		
9 OF 11			

Z:\CAD\RED ROAD-0048\EA\TRAFFIC CALMING-RED-BIRD.dwg [MENDAVIA] Mar 13, 2018 9:14am CALINZO

1500 BLK ALEGRIANO AVE.



1400 BLK ALEGRIANO AVE.




DEPARTMENT OF PUBLIC WORKS
DIVISION OF ENGINEERING

RED ROAD/BIRD ROAD
NEIGHBORHOOD
TRAFFIC CALMING

SHEET TITLE
PROPOSED
SPEED HUMP
LOCATIONS

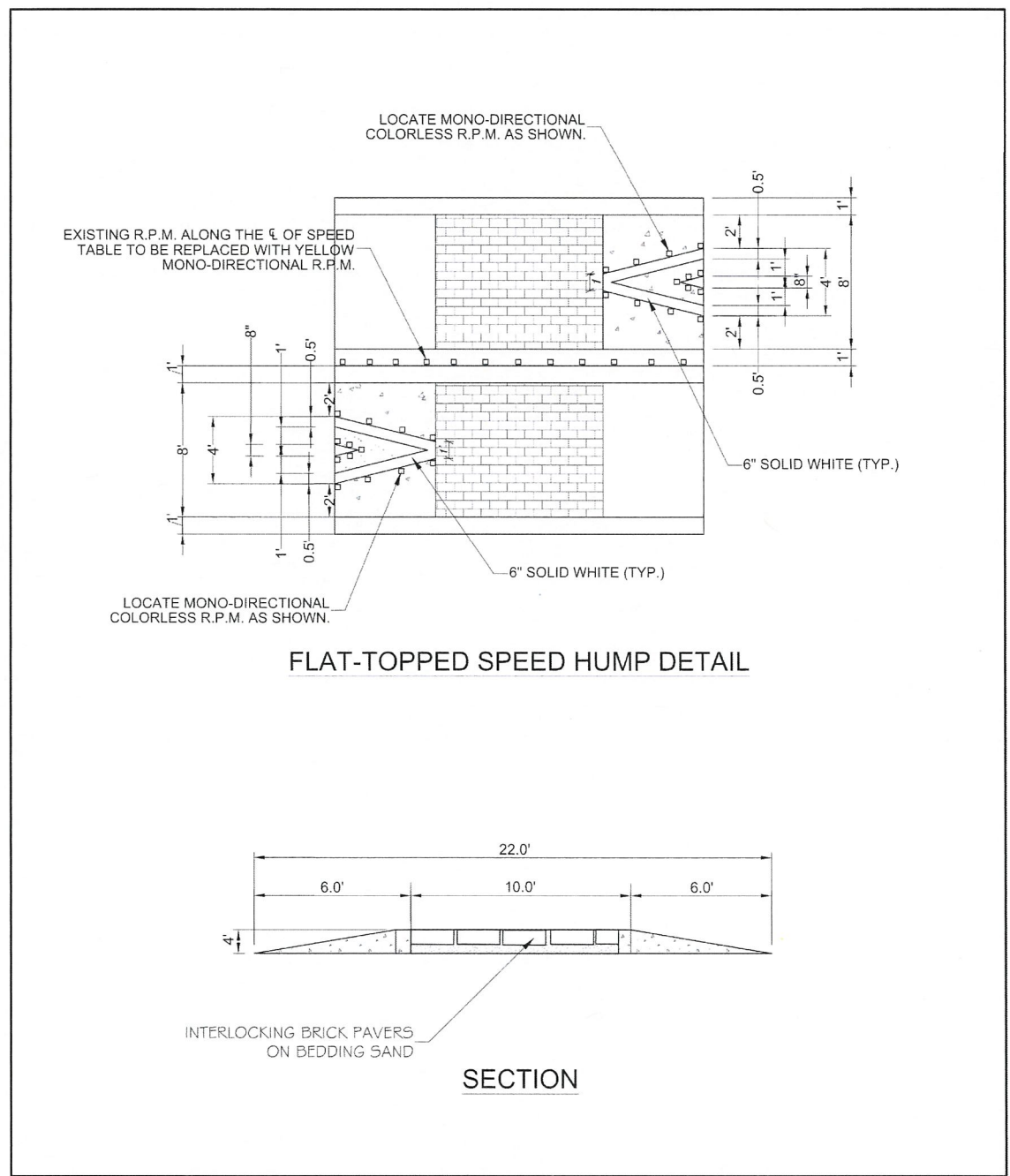
NO.	DATE	REVISIONS	BY:



PROJ. NO.	DRAW	CHECK	APPR
-	C.M.	Y.S.	Y.S.
F.B.	SCALE	DATE	
-	1"=60'	03-08-2018	
SHEET NO.	FILE NO.		

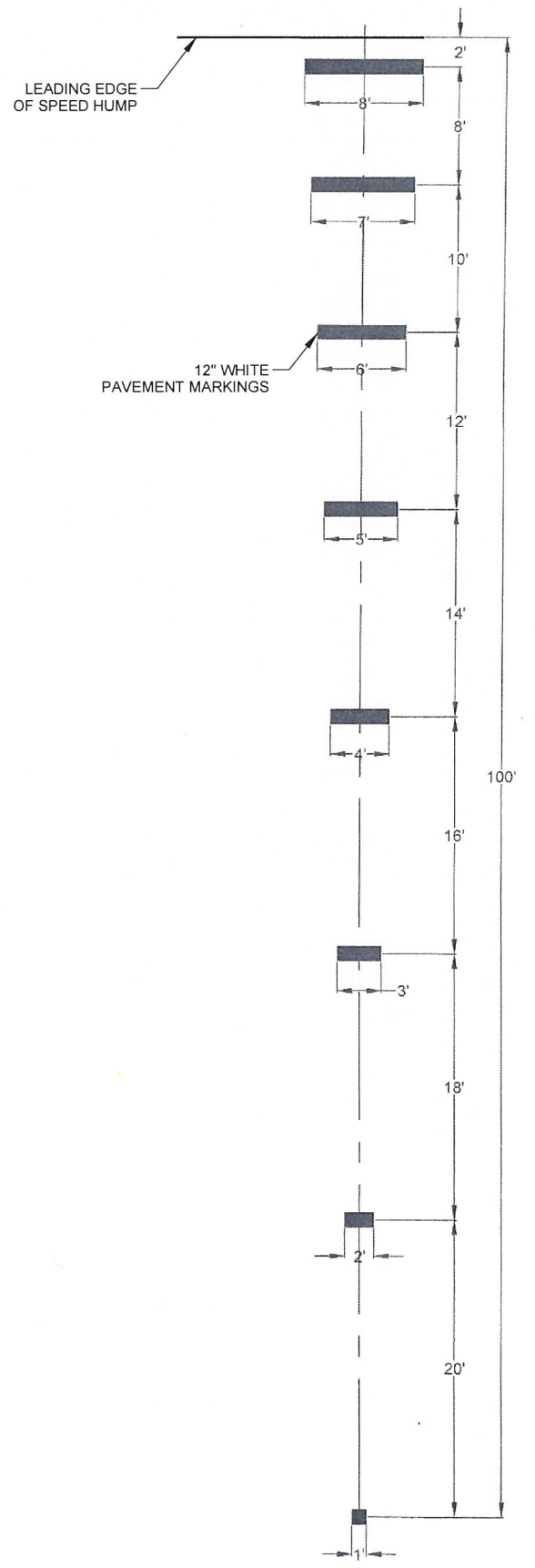
Z:\CAD\RED ROAD-0048\EAST OF BIRD ROAD\TRAFFIC CALMING-RED-BIRD.dwg [ALEGRIANO] Mar 13, 2018 9:14am CMUNOZ

Z:\CADD\RED ROAD-0848\EA\TRAFFIC CALMING\RED-BIRD.dwg [DETAILS] Mar 13, 2018 9:06am CAJANQZ



APPROVED:	DEPT. OF PUBLIC WORKS ENGINEERING DIVISION STANDARD DETAILS	FLAT-TOPPED SPEED HUMP	5-29 <small>Page:</small>
REVISED:			
SCALE: N.T.S.			


SPEED HUMP ADVANCE WARNING MARKINGS



RED ROAD/BIRD ROAD
NEIGHBORHOOD
TRAFFIC CALMING

SHEET TITLE
MISCELLANEOUS
DETAILS

NO.	DATE	REVISIONS	BY:



PRO. NO.	DRAW	CHECK	APPR
-	C.M.	Y.S.	Y.S.
F.B.	SCALE	DATE	
-	-	03-08-2018	
SHEET NO.	FILE NO.		
11 OF 11			

DETOUR FOR A CLOSED STREET (TA-20)



DEPARTMENT OF PUBLIC WORKS
DIVISION OF ENGINEERING

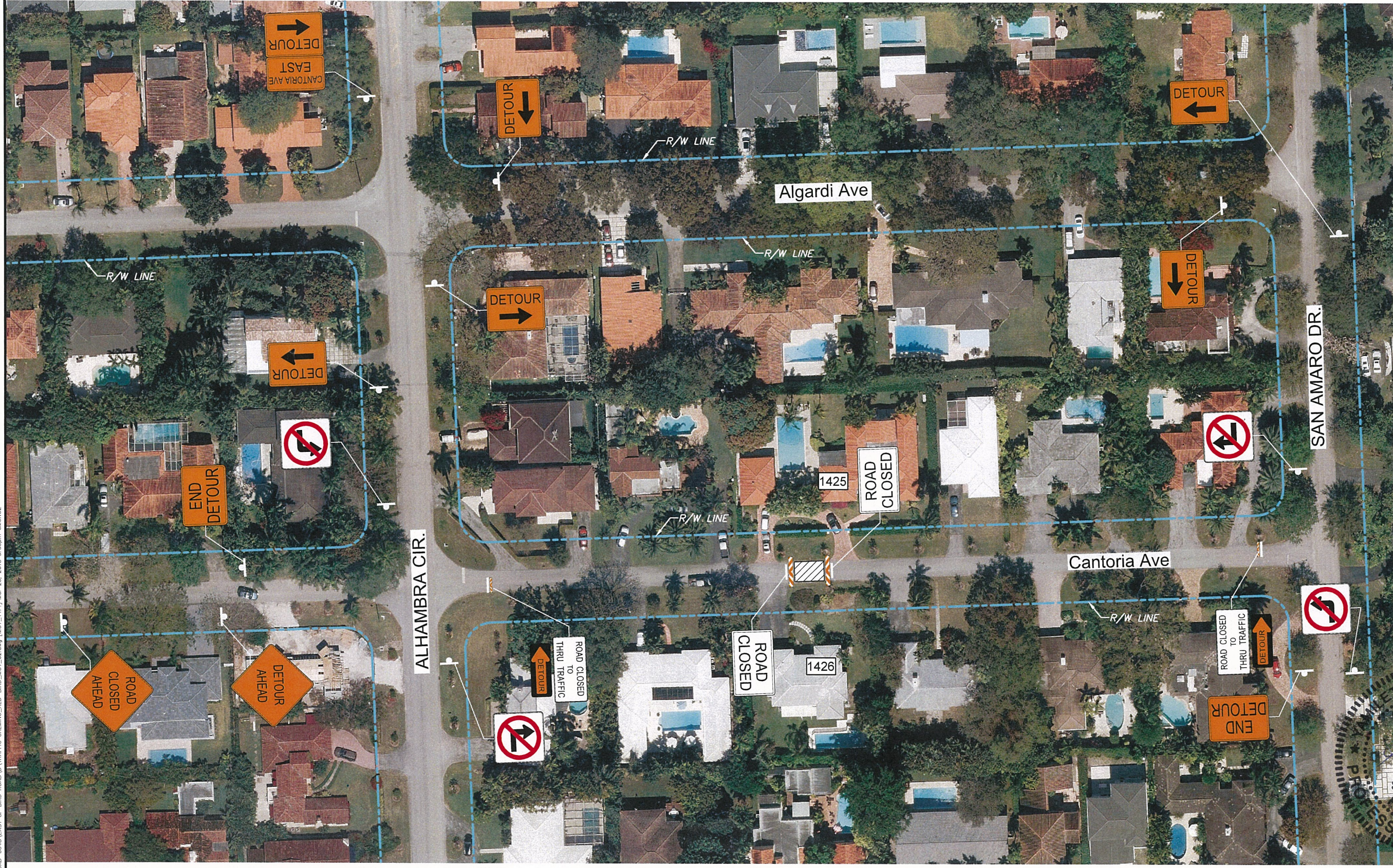
RED ROAD/BIRD ROAD
NEIGHBORHOOD
TRAFFIC CALMING

SHEET TITLE
TEMPORARY
TRAFFIC CONTROL
TYPICAL

NO.	DATE	REVISIONS	BY:

ENGINEER OR ARCHITECT
A. SENESPLEDA
LICENSE
No 74780
CONSULTANT
3/20/18
STATE OF
FLORIDA
PROFESSIONAL ENGINEER

PROJ. NO.	DRAW. C.M.	CHECK Y.S.	APPR Y.S.
F.B.	SCALE	DATE	
	N.T.S.	03-20-2018	
SHEET NO.	FILE NO.		
1 OF 1			



Z:\LOAD\RED ROAD-0045\EAST OF BIRD ROAD\TRAFFIC CALMING_RED-BIRD_A01_02.dwg [A01_TYP.] Mar 20, 2018 3:56pm CMUNOZ