Historical Resources and Cultural Arts
2327 Salzedo Street
Coral Gables, FL 33134
Phone: 305-460-5093
Email: Hist@coralgables.com

Historical Significance Determination Letter for Eaton Residence Hall - 1211 Dickinson Drive

October 31, 2025

University of Miami, Jennifer Brumley
1535 Levante Avenue
Coral Gables, FL 33146

Re:1211 Dickinson Drive, FOLIO 03-4130-015-0020, lengthy legal description on file, as recorded in Plat Book 46, at Page 81, of the Public Records of Miami-Dade County, Florida.

Dear Ms. Brumley,

Section 8-107(G) of the Coral Gables Zoning Code states that "All demolition permits for non-designated buildings and/or structures must be approved by the Historic Preservation Officer or designee. The approval is valid for eighteen (18) months from issuance and shall thereafter expire and the approval is deemed void unless the demolition permit has been issued by the Development Services Department. The Historic Preservation Officer may require review by the Historic Preservation Board if the building and/or structure to be demolished is eligible for designation as a local historic landmark or as a contributing building, structure, or property within an existing local historic landmark district. This determination of eligibility is preliminary in nature and the final public hearing before the Historic Preservation Board on Local Historic Designation shall be within ninety (90) days from the Historic Preservation Officer determination of "eligibility." Consideration by the Board may be deferred by mutual agreement by the property owner and the Historic Preservation Officer. The Historic Preservation Officer may require the filing of a written application on the forms prepared by the Department and may request additional background information to assist the Board in its consideration of eligibility. Independent analysis by a consultant selected by the City may be required to assist in the review of the application. All fees associated with the analysis shall be the responsibility of the applicant. The types of reviews that could be conducted may include but are not limited to the following: property appraisals; archeological assessments; and historic assessments."

Therefore, please be advised that after careful research and study of our records and the information you presented the following information has been determined:

1211 Dickinson Avenue, FOLIO 03-4130-015-0020, lengthy legal description on file, as recorded in Plat Book 46, at Page 81, of the Public Records of Miami-Dade County, Florida, *does not meet* the minimum eligibility criteria for designation as a local historic landmark. Therefore, the Historical Resources staff *will not* require review by the Historic Preservation Board if an application is made for a demolition permit.

Please note that, pursuant to Section 14-107.5(b)(15) of the Coral Gables Zoning Code, this determination does not constitute a development order and is valid for a period of eighteen (18) months. In the case where the Historic Preservation Officer or designee determines that the property does not meet the minimum eligibility criteria for designation, a permit for the demolition of the property must be issued within the eighteen-month period.

Upon expiration of the eighteen-month period, you will be required to file a new application. Any change from the foregoing may be made upon a demonstration of a change in the material facts upon which this determination was made.

If you have any further questions concerning this matter, please do not hesitate to contact this office.

Sincerely,

Anna C. Pernas
Historic Preservation Officer

Copied

- Michael Maxwell, Chair, Historic Preservation Board
- Cristina M. Suárez, City Attorney
- Stephanie Throckmorton, Deputy City Attorney
- Gustavo Ceballos, Assistant City Attorney
- Douglas Ramirez, Development Services Assistant Director
- Jennifer Garcia, City Planner
- Analyn Hernandez, P/T, Plans Coordinator Assistant
- Historical Significance Request Property File

CITY OF CORAL GABLES
HISTORIC SIGNIFICANCE REQUEST OF ANY STRUCTURE

☐ Re-Issue

PROPERTY INFORMATION:

Folio Number: 03-4130-015-0020

Property Address: 1211 Dickinson Drive

Legal Description: Eaton Residence Hall

Original Date of Construction: 1954

Original Architect(s): Robert Little

OWNER INFORMATION:

Owner: University of Miami

Mailing Address: 1535 Levante Avenue, Coral Gables, FL 33146

(Please be sure to include City and Zip Code)

Phone number(s): (305) 284-1315

E-mail: jbrumley@miami.edu, rherran@miami.edu

CONTACT INFORMATION:

Applicant Name: Jessica Brumley

Mailing Address: 1535 Levante Avenue, Coral Gables, FL 33146

(Please be sure to include City and Zip Code)

Phone number(s): (305) 284-1315

E-mail: jbrumley@miami.edu, rherran@miami.edu

-Staff Use Only-

EDEN SYSTEM PERMIT #: _____

Determination: The property ☐ does not meet ☐ does meet the minimum eligibility criteria for designation as a local historic landmark at the present time.

Note: The Historical Resources staff will require review by the Historic Preservation Board if the building to be demolished is considered eligible for local designation.

Any change from the foregoing may only be made upon a demonstration of a change in the material facts upon which this determination was made. Please be advised that this determination does not constitute a development order.

**PLEASE NO TE: Section 3-1107(g) of the Coral Gables Zoning Code states that "All demolition permits for non-designated buildings and/or structures must be approved by the Historic Preservation Officer or designee. The approval is valid for eighteen (18) months from issuance and shall thereafter expire and the approval is deemed void unless the demolition permit has been issued by the Development Services Department. The Historic Preservation Officer may require review by the Historic Preservation Board if the building and/or structure to be demolished is eligible for designation as a local historic landmark or as a contributing building, structure or property within an existing local historic landmark district. This determination of eligibility is preliminary in nature and the final public hearing before the Historic Preservation Board on Local Historic Designation shall be within sixty (60) days from the Historic Preservation Officer determination of "eligibility." Consideration by the Board may be deferred by mutual agreement by the property owner and the Historic Preservation Officer. The Historic Preservation Officer may require the filing of a written application on the forms prepared by the Department and may request additional background information to assist the Board in its consideration of eligibility. Independent analysis by a consultant selected by the City may be required to assist in the review of the application. All fees associated with the analysis shall be the responsibility of the applicant. The types of reviews that could be conducted may include but are not limited to the f ollowing: property appraisals; archeological assessments; and historic assessments."

UNIVERSITY
OF MIAMI

October 10, 2025

Anna Pernas
The City of Coral Gables
Historical Resources Department
2327 Salzedo Street, Second Floor
Coral Gables, FL 33134

Re: Historic Significance Request
Eaton Residential College

Dear Ms. Pernas,

The University of Miami is hereby requesting the Historical Resources and Cultural Arts Department provide a determination of the historical significance of the building listed below.

Eaton Residential College
Address: 1211 Dickinson Drive
Folio #: 03-4130-015-0020

If you have any questions, or need additional information, please do not hesitate to contact us.

Sincerely,

Jessica Brumley
Jessica Brumley
Vice President, Facilities Operations & Planning

cc: Deborah Hunley
Ricardo Herran

East Façade

North Façade

West Façade

South Façade

SPECIFIC PURPOSE SURVEY

EATON RESIDENTIAL COLLEGE

A PORTION OF LAND IN THE NW 1/4 OF SECTION 30, TOWNSHIP 54 SOUTH, RANGE 41 EAST CORAL GABLES, MIAMI–DADE COUNTY, FLORIDA

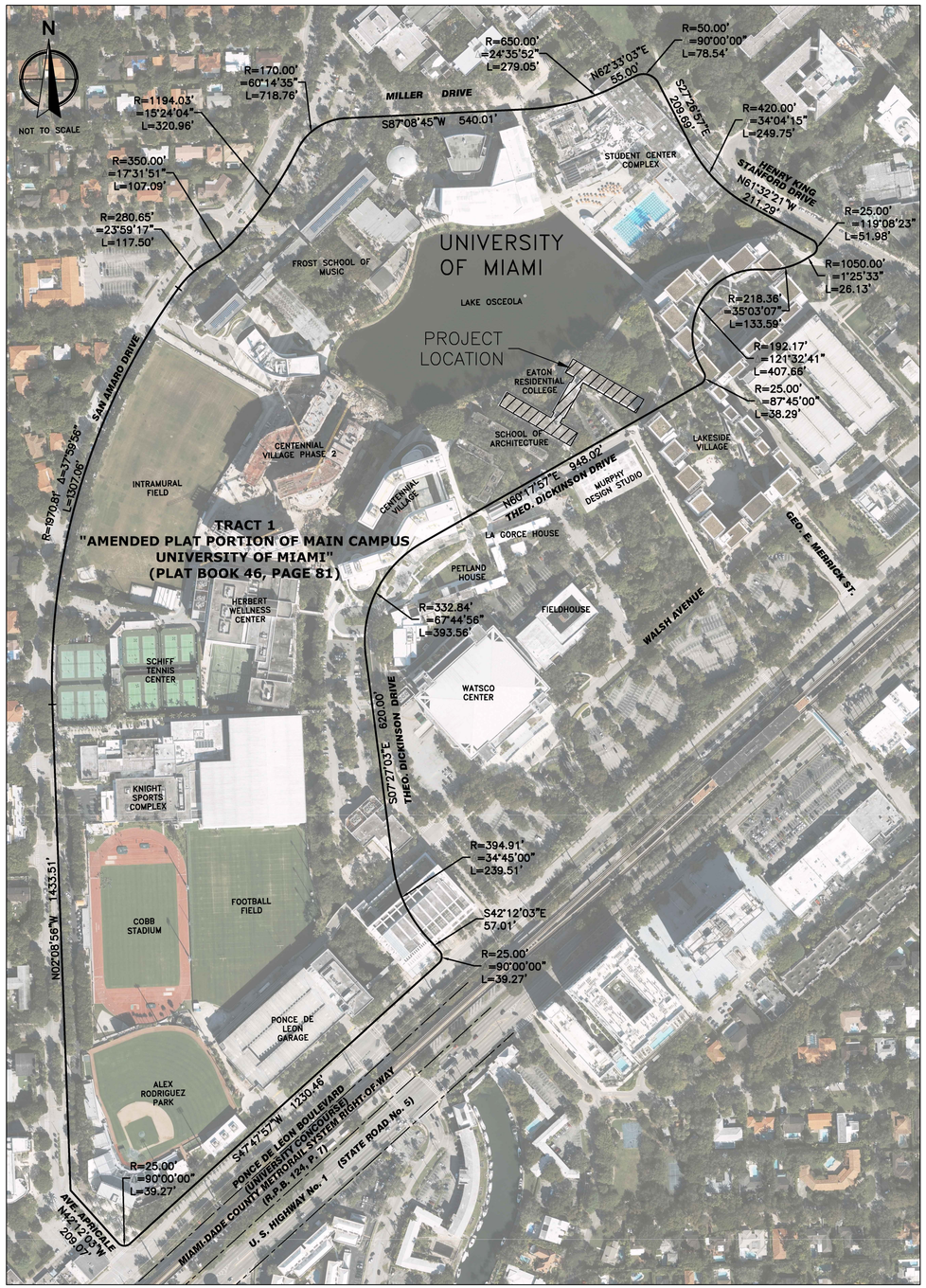

LOCATION MAP

SURVEYOR NOTES:

1. THE LAST DATE OF FIELD SURVEY WAS OCTOBER 15, 2025.
2. THE SPECIFIC PURPOSE SURVEY IS LOCATED AT THE NW 1/4 OF SECTION 30 TOWNSHIP 54 SOUTH, RANGE 41 EAST, FLORIDA WITHIN TAX FOLIO NUMBER 03–4130–015–0020.
3. THIS SURVEY DELINEATES THE GEOMETRY OF THE TRACT 1 OF AMENDED PLAT PORTION OF MAIN CAMPUS UNIVERSITY OF MIAMI, ACCORDING TO THE PLAT THEREOF, AS RECORDED IN PLAT BOOK 46 AT PAGE 81 OF THE PUBLIC RECORDS OF DADE COUNTY (NOW MIAMI–DADE COUNTY), FLORIDA. FROM HISTORICAL BUILDINGS AS SHOWN ON THE SPECIFIC PURPOSE SURVEY ARNOLD VOLPE MUSIC BUILDING PREPARED BY ATKINS NORTH AMERICA ON FEBRUARY 12, 2018. A TITLE SEARCH WAS NOT PERFORMED FOR THIS SURVEY. OTHER THAN THOSE EASEMENTS THAT MAY APPEAR ON THE UNDERLYING PLAT OF RECORD, STRIP EASEMENTS AND OTHER ENCUMBRANCES OF RECORD THAT MAY AFFECT THIS SITE ARE NOT SHOWN.
4. THIS SURVEY WAS PREPARED IN ACCORDANCE WITH THE "STANDARDS OF PRACTICE", AS SET FORTH BY THE FLORIDA BOARD OF PROFESSIONAL SURVEYORS AND MAPPERS IN RULE 5J–17.050 THROUGH 5J–17.053, OF THE FLORIDA ADMINISTRATIVE CODE.
5. ADDITIONS OR DELETIONS TO SURVEY MAPS OR REPORTS BY OTHER THAN THE SIGNING PARTY OR PARTIES IS PROHIBITED WITHOUT WRITTEN CONSENT OF THE SIGNING PARTY OR PARTIES.
6. THE COORDINATES AND FEATURES SHOWN HEREON ARE REFERENCED TO THE FLORIDA STATE PLANE COORDINATE SYSTEM, EAST ZONE, NORTH AMERICAN DATUM OF 1983, 2011 ADJUSTMENT, AS ESTABLISHED USING THE FLORIDA PERMANENT REFERENCE NETWORK (FPRN) OF FIXED BASE STATIONS.
7. UNLESS OTHERWISE SHOWN, NO EXCAVATION OR DETERMINATION WAS MADE AS TO HOW THE PROJECT AREA IS SERVED BY UTILITIES. SUBSURFACE UTILITIES, INCLUDING, BUT WITHOUT LIMITATION TO PIPES, WIRES, VAULTS, BOXES, DRAIN TILES, VOIDS, CABLES AND OTHER MATERIALS ANCILLARY TO THE DELIVERY AND/OR DISPOSAL OF WATER, WASTEWATER, SEWAGE, ELECTRICITY, GAS, TELEPHONE SERVICE, CABLE TELEVISION &C. AS THEY MAY EXIST WITHIN, UPON, ACROSS OR ABUTTING THE PROJECT AREA WERE NOT LOCATED AND ARE NOT SHOWN. IN ADDITION, THE FOUNDATIONS OF THE EXISTING BUILDINGS AND OTHER SURFACE STRUCTURES AS THEY MAY EXIST WITHIN, UPON, ACROSS OR ABUTTING THE PROJECT AREA WERE NOT LOCATED. THIS NOTICE IS REQUIRED BY THE "STANDARDS OF PRACTICE FOR LAND SURVEYING IN THE STATE OF FLORIDA," PURSUANT TO RULE 5J–17 OF THE FLORIDA ADMINISTRATIVE CODE.
8. ALL DISTANCES SHOWN HEREON ARE IN U.S. SURVEY FEET.
9. AERIAL IMAGERY SHOWN HEREON WAS OBTAINED FROM FDOT AND IS SHOWN FOR INFORMATIONAL PURPOSES. THE IMAGERY WAS ACQUIRED IN 05/05/2025.
10. THE SURVEY MAP IS INTENDED TO BE DISPLAYED AT A SCALE OF 1 INCH = 20 FEET IN ENGLISH UNITS OF MEASUREMENT
11. THIS SURVEY DOES NOT DETERMINE OWNERSHIP OR PROPERTY RIGHTS.
12. THIS PRODUCT IS NOT A BOUNDARY SURVEY.
13. THE FEATURES SHOWN HEREON WERE ACQUIRED USING RTK GPS; DIFFERENTIAL LEVELING; TRIGONOMETRIC METHODS; LASER SCANNING; AND WERE VERIFIED THROUGH A REDUNDANCY OF MEASUREMENTS FOR ACCURACY.
14. UNDERGROUND IMPROVEMENTS, IF ANY, WERE NOT LOCATED EXCEPT AS SHOWN.
15. SYMBOLS SHOWN HEREON ARE NOT TO SCALE.
16. THE TREES SHOWN HEREON WERE NOT PREPARED WITH THE BENEFIT OF AN ARBORIST. TREE SPECIMEN NOMENCLATURE IS GENERALLY COMMON (OAK, PALM, PINE, ETC.). CONSULT WITH AN ARBORIST FOR FURTHER CLASSIFICATION.
17. COPYRIGHT © 2025 BY WGI, INC.

LEGAL DESCRIPTION:

ALL OF THE "EATON RESIDENTIAL COLLEGE BUILDING," AS NOW EXISTING, LAID OUT AND IN USE, THE SAME BEING A PORTION OF TR. 1 OF AMENDED PLAT PORTION OF MAIN CAMPUS UNIVERSITY OF MIAMI, ACCORDING TO THE PLAT THEREOF, AS RECORDED IN PLAT BOOK 46 AT PAGE 81 OF THE PUBLIC RECORDS OF DADE COUNTY (NOW MIAMI–DADE COUNTY), FLORIDA.

SHEET INDEX

1 COVER SHEET
2 SPECIFIC PURPOSE SURVEY

PROJECT HORIZONTAL CONTROL			
POINT ID	NORTHING	EASTING	DESCRIPTION
100	503412.69	893672.61	FOUND PKW LB24
214	503571.92	893742.39	FOUND PKNL&W

ABBREVIATIONS:

BOT.	= BOTTOM
BFP	= BACKFLOW PREVENTER
CBS	= CONCRETE BLOCK STRUCTURE
C&G	= CURB & GUTTER
CB	= CATCH BASIN
C.L.F.	= CHAIN LINK FENCE
CONC.	= CONCRETE
CIP	= CAST IRON PIPE
CPP	= CORRUGATED PLASTIC PIPE
CMP	= CORRUGATED METAL PIPE
DIP	= DUCTILE IRON PIPE
FDC	= FIRE DEPARTMENT CONNECTION
FND.	= FOUND
L	= LENGTH OF CURVE
I.R.	= IRON ROD
M.D.C.R	= MIAMI DADE COUNTY RECORD
NGS	= NATIONAL GEODETIC SURVEY
ORB	= OFFICIAL RECORDS BOOK
PB	= PLAT BOOK
PKN&W	= PK NAIL & WASHER
PIV	= POST INDICATOR VALVE
PG.	= PAGE
PSM	= PROFESSIONAL SURVEYOR & MAPPER
R	= RADIUS
Δ	= DELTA (CENTRAL ANGLE)
R.P.B.	= ROAD PLAT BOOK
O.R.B.	= OFFICIAL RECORDS BOOK

LINE LEGEND:

= VEGETATION LINE
= EDGE OF WATER
= HANDRAIL

LEGEND:

= AIR CONDITIONER
= BACKFLOW PREVENTER
= BENCH
= CATCH BASIN
= CABLE TV SERVICE BOX
= CLEANOUTS
= CONTROL POINT
= DELINEATOR POST
= ELECTRIC BOX
= ELECTRIC METER
= IRRIGATION VALVE
= GAS VALVE
= MANHOLE (ELECTRIC)
= MANHOLE (SANITARY SEWER)
= MANHOLE (TELEPHONE)
= LIGHT POLE
= POST
= SANITARY SEWER VALVE
= SIGNS (INFORMATION)
= STAND PIPE
= EMERGENCY TELEPHONE
= TELEPHONE BOX
= TRANSFORMER
= WATER VALVE
= WATER METER
= TREE PALM
= TREE (UNKNOWN VARIETY)

CLIENT INFORMATION:

THIS "SPECIFIC PURPOSE SURVEY" AND REPORT RESULTING THEREFROM WERE PREPARED AT THE REQUEST OF AND IS CERTIFIED TO:

UNIVERSITY OF MIAMI
1535 LEVANTE AVENUE
CORAL GABLES, FL 33146

SURVEYOR'S CERTIFICATE

THE STATE OF FLORIDA)
) S.S.
MIAMI–DADE COUNTY)

I HEREBY CERTIFY: THAT THIS "SPECIFIC PURPOSE SURVEY" AND REPORT RESULTING THERE FROM WAS PERFORMED UNDER MY DIRECTION AND IS TRUE AND CORRECT TO THE BEST OF MY KNOWLEDGE AND BELIEF AND FURTHER, THAT SAID "SPECIFIC PURPOSE SURVEY" MEETS THE INTENT OF THE "STANDARDS OF PRACTICE FOR LAND SURVEYING IN THE STATE OF FLORIDA", PURSUANT TO RULE 5J–17 OF THE FLORIDA ADMINISTRATIVE CODE AND ITS IMPLEMENTING RULE, CHAPTER 472.027 OF THE FLORIDA STATUTES.

EDGARDO AZABACHE License Number 7640 STATE OF FLORIDA Professional Surveyor and Mapper

EDGARDO J AZABACHE Digitally signed by EDGARDO J AZABACHE Date: 2025.10.22 15:26:06-04'00'

WGI, INC.
FLORIDA CERTIFICATE OF AUTHORIZATION NUMBER LB7055

THIS "SPECIFIC PURPOSE SURVEY" AND REPORT CONSISTING OF 2 SHEETS WHERE EACH SHEET SHALL NOT BE CONSIDERED FULL, VALID AND COMPLETE UNLESS ATTACHED TO THE OTHERS AND HAS BEEN ELECTRONICALLY SIGNED AND SEALED BY EDGARDO AZABACHE, PROFESSIONAL SURVEYOR AND MAPPER NO. 7640, STATE OF FLORIDA USING A DIGITAL SIGNATURE AND DATE, PURSUANT TO CHAPTER 5J–17, FLORIDA ADMINISTRATIVE CODE, UNDER SECTION 5J–17.062. THE "DIGITAL DATE" MAY NOT REFLECT THE DATE OF PREPARATION OR THE LATEST REVISION DATE. PRINTED COPIES OF THIS DOCUMENT ARE NOT CONSIDERED SIGNED AND SEALED AND THE SIGNATURE MUST BE VERIFIED ON ANY ELECTRONIC COPIES.

PREPARED BY:
WGI
WGInc.com
11410 NW 20TH ST, SUITE 101
MIAMI, FL 33172
PHONE NO. 305.553.0500
CERT NO. 33574 – LB NO. 7055

CLIENT:
UNIVERSITY OF MIAMI

PROJECT TITLE:
SPECIFIC PURPOSE SURVEY
EATON RESIDENTIAL COLLEGE
A PORTION OF LAND IN THE NW 1/4 OF
CORAL GABLES, MIAMI-DADE COUNTY, FLORIDA

SURVEYOR OF RECORD
EDGARDO AZABACHE
PSM # 7640

NO:	DATE:	DESCRIPTION:

DRAWN DATE:	10/22/2025
DRAWN BY:	FS
CHECKED BY:	EA
FIELD	AW, NC
FB/PG	FB022m /21–24
PROJECT #:	11684.00

SPECIFIC PURPOSE SURVEY

SHEET #:	TOTAL SHEETS
1	2

SPECIFIC PURPOSE SURVEY

EATON RESIDENTIAL COLLEGE



PHONE NO. 305.553.0500
CERT NO. 33574
LB NO. 7055
WGI®
11410 NW 20TH ST, SUITE 101
MIAMI, FL 33172

REVISIONS

NO.	DATE	DESCRIPTION	BY

CAD	11684.00 EATON RESIDENTIAL COLLEGE SPECIFIC PURPOSE.DWG
JOB NO.	11684.00
DRAWN BY	FS
CHECK BY	EA
DATE	10/22/2025

SURVEYOR OF RECORD
EDGARDO AZABACHE
PSM # 7640

SPECIFIC PURPOSE SURVEY
EATON RESIDENTIAL COLLEGE
A PORTION OF LAND IN THE NW 1/4 OF
CORAL GABLES, MIAMI-DADE COUNTY, FLORIDA

Nashalie Cintron P:\11600\11684.00 Eaton Residential College Specific Purpose\SURVEY\Drawings\Survey\11684.00 Eaton Residential College Specific Purpose.dwg ---- Plotted: 10/22/2025 3:21:21 PM Saved: 10/22/2025 3:21:19 PM

LAKE OSCEOLA

EATON RESIDENTIAL COLLEGE

THEO. DICKINSON DRIVE.

East Façade

North Façade

West Façade

South Façade


Julian S. Eaton Residence Hall
robert m. little a i a architect

JULIAN S. EATON
RESIDENCE HALL
1211

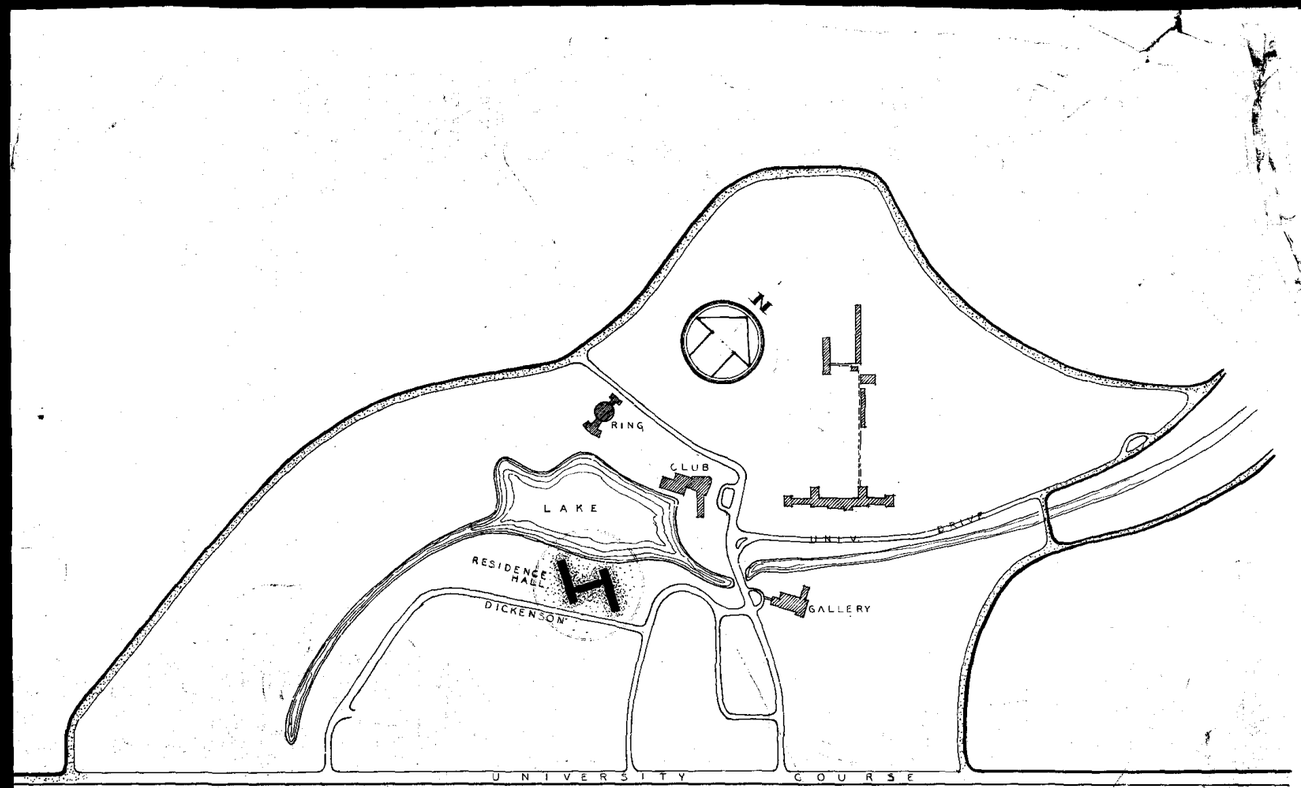

JULIAN S. EATON
RESIDENCE
HALL
UNIVERSITY OF MIAMI
CORAL GABLES

H.H.F.A.

PROJECT - FLA-8-CH-3

ROBERT M. LITTLE - ARCHITECT

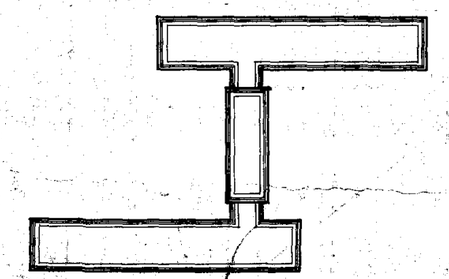

EXISTING RESIDENCE APARTMENTS

PROPERTY LINE

EXISTING PUMP HOUSE

SPOT SOD ALL AREAS WHERE GRASS IS REMOVED DURING CONSTRUCTION.

EXISTING OVERFLOW LINE (CASING SECTION TO REMAIN - VERIFY LOCATION)

SPOT SOD

NEW 6'-0" CONC. SIDEWALK

NEW RELOCATED OVERFLOW LINE (SAME SIZE & TYPE AS EXISTING OVERFLOW)

EXISTING 8" WATER MAIN - VERIFY LOCATION WITH CONSUMER'S WATER CO.

CONC. MASTER 4" COMPOUND METER & BY-PASS

4" WATER MAIN

STAIR # 2

4" BAR. VENTS

ROOF DRAIN

ROOF DRAINS

ROOF VENTILATOR - FAN NO. 1

R.S.P.

STAIR # 1

ELEV. SHAFT EXTENSION

ELEV. MACH. ROOM

ELEV. PIT

BUILT UP RFG. GRAVEL STRIP

SOUTH WING

SPOT SOD

6" C.I. FIRE MAIN

CENTRAL WING

STAIR # 3

SUMP PIT

6" CONC. PIPE

12" CONC. PIPE

ROOF DRAIN

ROOF VENTILATOR FAN NO. 2

VENT STACKS

EXTENT OF SPOT SOD

12" CONC. PIPE (CONTINUED FROM 12" SINCE UNDER BLDG)

15" PLAIN CONC. CULVERT PIPE PITCH AT 1.8" PER FT.

TO BE REMOVED

EXISTING SEAWALL

SPOT SOD ALL AREAS IN FRONT OF BLDG. NOT PAVED - EXTEND TO DICKINSON DRIVE

CONC. SLAB

ROOF INLET SEE DETAIL

4" WATER MAIN

CONNECT 6" C.I. FIRE MAIN DIRECTLY TO MAIN (NO VALVES)

6" C.I. FIRE MAIN

6" TRANSITE BUILDING SEWER

6" TC BLDG. SEWER

STAIR # 4

ELEV. EXT. JOINT

SEE SHEET A-2 FOR DETAILS

ROOF DRAIN

ROOF VENTILATOR - FAN NO. 3

EXTENT OF SPOT SODDING

NORTH WING

L A K E

PROPERTY LINE

SEAWALL TO BE REMOVED

EXISTING SEAWALL TO REMAIN

"SHOWING A DIVISION OF TRACT 1 AMENDED PLAT PORTION OF MAIN CAMPUS UNIVERSITY OF MIAMI, ACCORDING TO THE PLAT THEREOF RECORDED IN PLAT BOOK 28 AT PAGE 28 OF THE PUBLIC RECORDS OF DADE COUNTY, FLORIDA, LYING NORTH OF DICKINSON DRIVE AND SOUTH OF THE LAGOON AND WEST OF RALEIGH STREET, SOUTH OF THE LAGOON AND WEST OF RALEIGH STREET, A/K/A 81ST AVENUE."

NOTES:

SPOT SODDING TO BE ST. AUGUSTINE GRASS, MAX. 12" c-c, ALL AREAS IN FRONT OF BLDG. NOT PAVED, AND TO EXTEND TO AREAS INDICATED ON DRAWING.

MINIMUM 4" OF TOP SOIL FINISHED TO GRADES SHOWN SHALL CONSIST OF PULVERIZED FILL IN THE FOLLOWING PROPORTIONS:

40% MARL
40% MUCK
20% BROWN SAND

FIN. GRADE
FIN. PAVING
2-1/2 CONT.

TYPICAL CONC. CURB
SCALE 3/4"=1'-0"

PLAN

SECTIONAL ELEV.

TYPICAL DROP INLET DE-TAI

SCALE 3/4"=1'-0"

REF. NO.	DATE	REMARKS	Date

ROOF AND SITE PLAN

SCALE 1"=10'

EXISTING GRADES
NEW ELEVATIONS FINISH

JULIAN S. EATON RESIDENCE HALL
DICKINSON DRIVE

OWNER	UNIVERSITY of MIAMI		A 1
LOCATION	CORAL GABLES, FLORIDA		
COMM 52-10	DATE 11-12-59	DRAWN BY REVISED	SHEET

SOUTH WING

CENTRAL WING

NORTH WING

SERVICE CORRIDOR

LOUNGE AREA

RECREATION RM. #1

WORKSHOP

KITCHEN

SNACK BAR

OFFICE

LOBBY

GENERAL OFFICE

COUNTER

MEETING RM. #1

MEETING RM. #2

MEETING RM. #3

MEETING RM. #4

MEETING RM. #5

WAITING AREA

ASSOC. OFFICE

SECRETARY OFFICE

TERRACE

PLANTING

GLASS JALOUSIES

SLIDING DOORS

ACCORDION DOOR

TELEPHONE BOOTHS

MEN #1

WOMEN #1

MEN #2

WOMEN #2

MEN #3

WOMEN #3

MEN #4

WOMEN #4

FIRE STAIR #1

FIRE STAIR #2

FIRE STAIR #3

FIRE DEPT. SIAMESE CONNECTIONS

MATCH LINE

GROUND FLOOR PLAN
SOUTH AND CENTRAL WING

JULIAN P. BIXON ARTS CENTER

OWNER UNIVERSITY OF MIAMI

LOCATION CORAL GABLES, FLORIDA

COMM 52-10 | DATE 11-2-55 | DRAWN BY | REVISED | SHEET A 2

241'-4"

120'-8"

120'-6"

NORTH WING

MATCH LINE

STORAGE RM #4

STORAGE RM #3

PRESIDENT

LIBRARY

RECREATION RM #2

TELEPHONE BOOTHS

FIRE STAIR #1

FIRE STAIR #2

PLANTING

TERRAZZO PLATFORM AND STEPS

BI-FOLDING DOOR, JAMB

E

SECTION f

PLAN

LEAD g1

MULLION g2

SILL g3

D

M

TYPICAL HORIZ. & VERT. MULLION

ENTRANCE A-A PLAN

ENTRANCE B-B PLAN

ELEVATION A

ELEVATION A

KEY PLAN

GROUND FLOOR PLAN
NORTH WING AND MISC. DETAILS

JULIA S. SATOW RESIDENCE HALL
DEERWOOD DRIVE

OWNER UNIVERSITY OF MIAMI

LOCATION CORAL GABLES, FLORIDA

COMM. 62-10 | DATE 11-15-60 | DRAWN BY MK | SHEET A 3

SOUTH WING

CENTRAL WING

NORTH WING

CORRIDOR

FIRE STAIR #3

FIRE STAIR #4

FILE STANDPIPE

LOUNGE

STAIR NO. 2

ELEVATOR

TRASH CHUTE

MATCH LINE

SINGLE RM. AREA EXCLUDING BATH = 131 SF

DOUBLE RM AREA EXCLUDING BATH = 218 SF

TOTAL BATH = 525 SF

2ND, 3RD, & 4TH FLOOR PLAN - SOUTH & CENTRAL WINGS

KEY PLAN

REV. NO.	DATE	REMARKS	DATE

SCALE: 1/8"=1'

JULIAN S. EATON RESIDENCE HALL
DICKINSON DRIVE

OWNER	UNIVERSITY of MIAMI		A 4
LOCATION	CORAL GABLES, FLORIDA		
COMM 52-10	DATE 11-2-55	DRAWN BY REVISED	SHEET

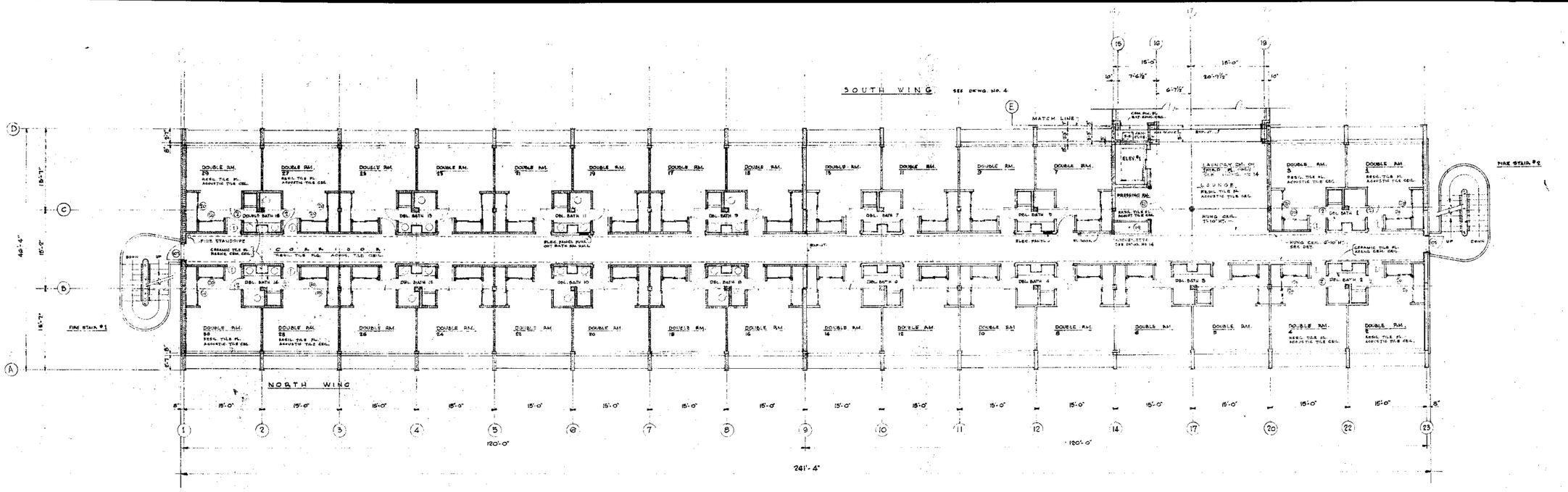

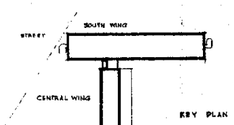

REVISIONS DATE	REMARKS	DATE

SCALE: 1/8" = 1'

2ND - 3RD & 4TH FLOOR PLAN
NORTH WING AND MISC. DETAILS

JULIAN B. EATON RESIDENCE HALL
DICKINSON DRIVE

OWNER	UNIVERSITY OF MIAMI		A 5
LOCATION	CORAL GABLES, FLORIDA		
COMM 52-10	DATE 11-12-53	DRAWN BY MC REVISED	SHEET

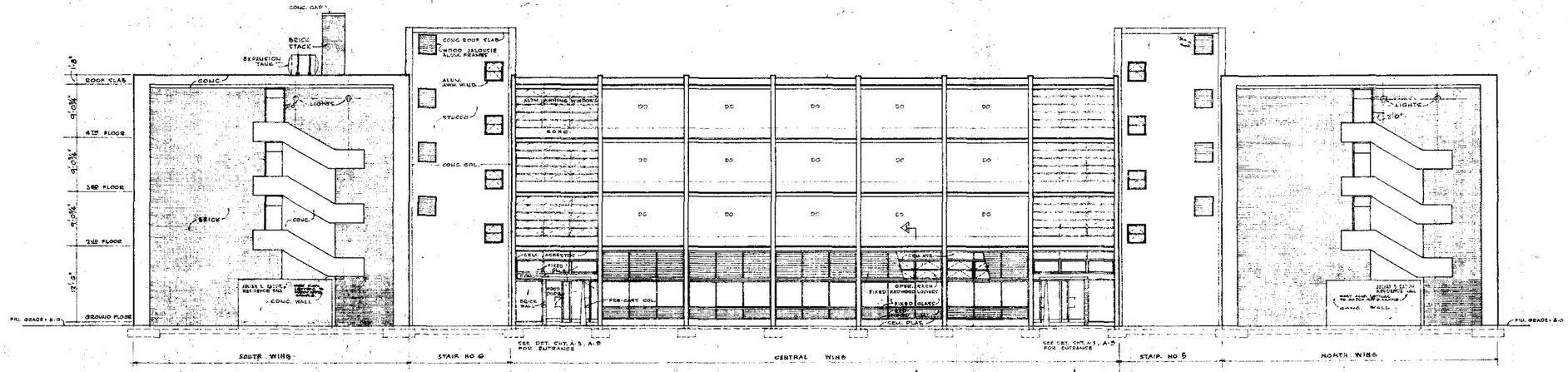

ELEVATION NO 1

1 SH. A-9

2 SH. A-9

NOTE: ALL BRICK WORK SHALL BE LAID UP WITH WHITE CEMENT MORTAR; RUNNING BOND WITH GALV. WIRE TIES EVERY 4TH COURSE & 2'-0" O.C. HORIZONTALLY. JOINTS SHALL BE STRUCK & SHALL BE NOT LESS THAN 3/8". A SAMPLE PANEL APPROX. 8'-0" X 6'-0" SHALL BE BUILT ON THE JOB FOR THE ARCHITECTS APPROVAL.

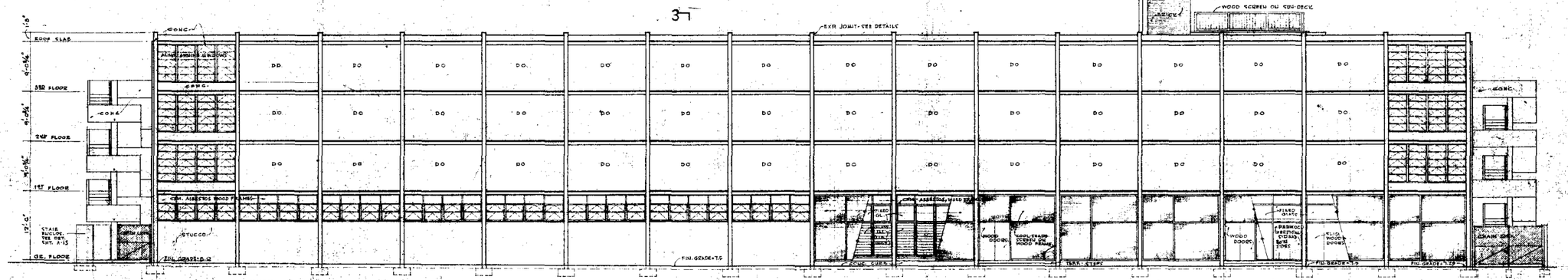

ELEVATION NO 2

NORTH WING

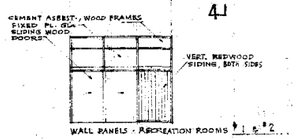

WALL PANELS - RECREATION ROOMS 1 & 2

REV. NO.	DATE	REMARKS	DATE	TO

SCALE: 1/8"

EXTERIOR ELEVATIONS

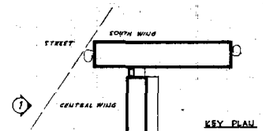

JULIAN S. EATON RESIDENCE HALL
DICKINSON DRIVE

OWNER	UNIVERSITY of MIAMI		A 6
LOCATION	CORAL GABLES, FLORIDA		
COMM 52-10	DATE 11-18-55	DRAWN BY F.T. REVISED	SHEET

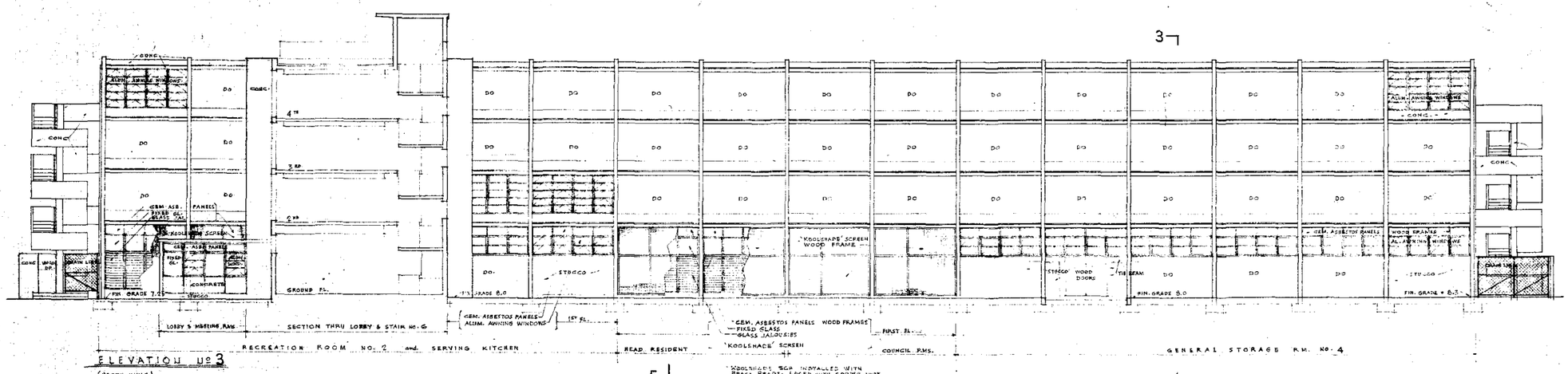

ELEVATION No 3
(NORTH WING)

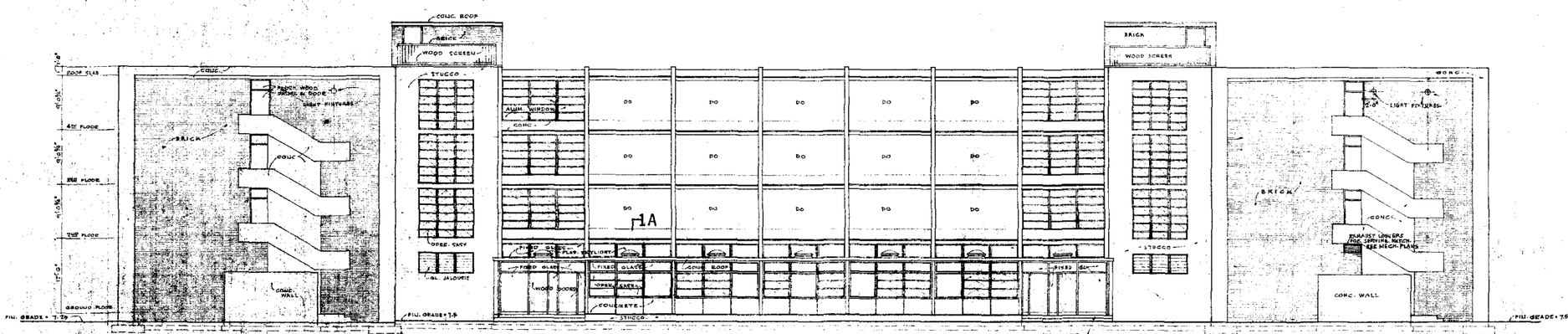

1A

SEE STRUCTURAL DRAWINGS FOR ALL FOOTINGS.

1A

ALL BRICKWORK - BL WITH ⅜ STRUNK WHITE SEA JOINTS.

ELEVATION No 4

REV. NO.	DATE	REMARKS	DATE	T

SCALE: 1/8"=1

EXTERIOR ELEVATIONS

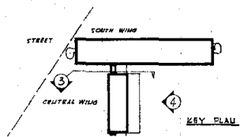

JULIAN S. EATON RESIDENCE: HALL DICKINSON DRIVE			
OWNER	UNIVERSITY of MIAMI		A 7
LOCATION	CORAL GABLES, FLORIDA		
COMM 52-10	DATE: 11-12-55	DRAWN BY R.F. REVISED	SHEET

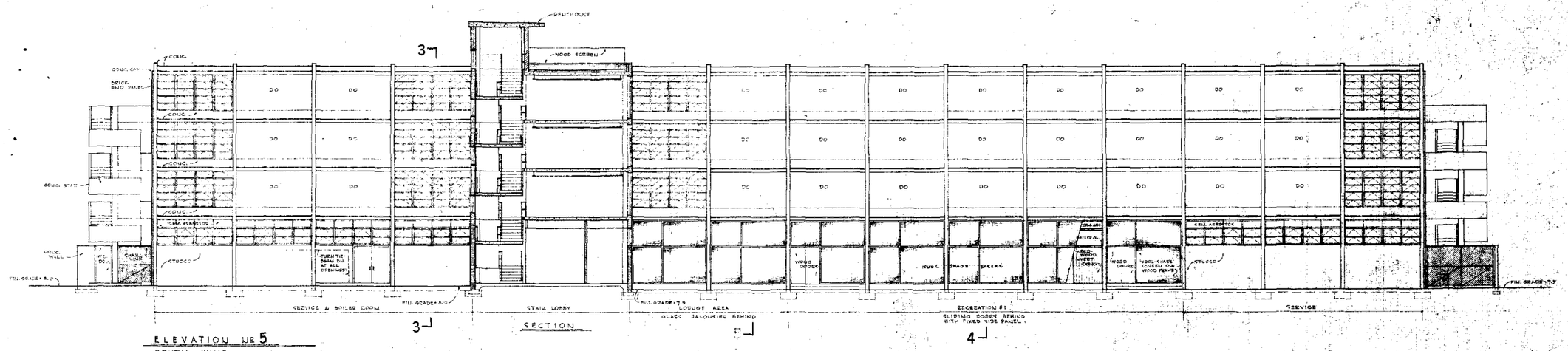

ELEVATION No 5
SOUTH WING

SECTION

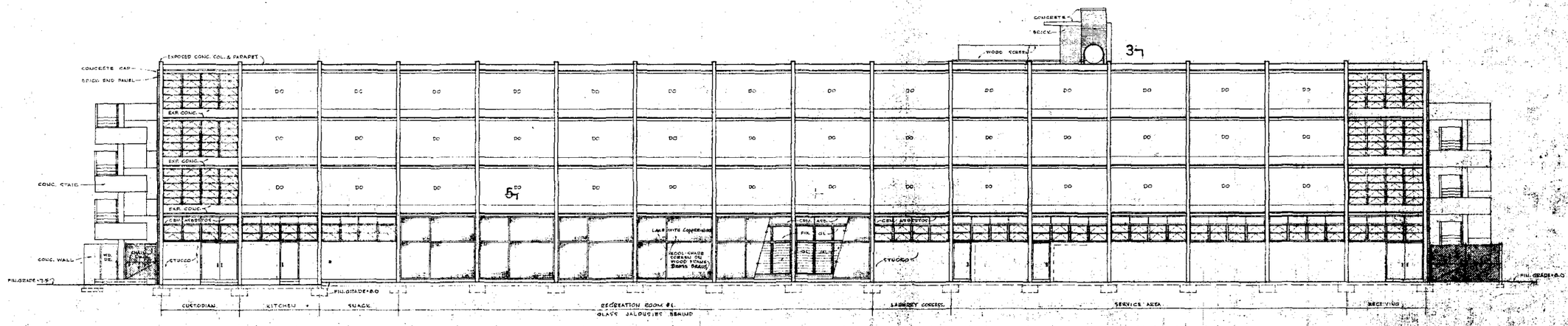

ELEVATION No 6
SOUTH WING

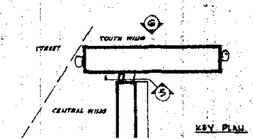

REV. NO.	DATE	SUBMITTED	DATE

SCALE 1/8"=1'-0"

EXTERIOR ELEVATIONS

JULIAN S. EATON RESIDENCE HALL
DICKINSON DR.

OWNER UNIVERSITY OF MIAMI

LOCATION CORAL GABLES, FLORIDA

COMM 52-10	DATE 11-12-52	DRAWN BY E.	SHEET
	REVISED		A 8

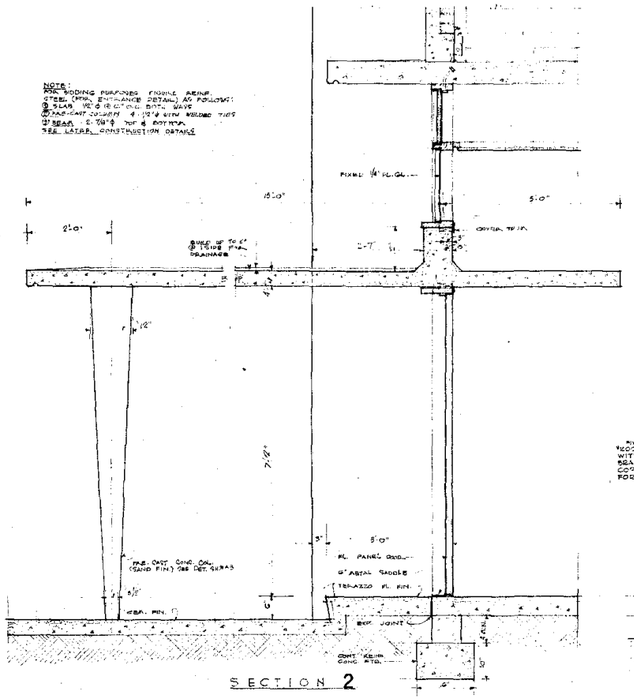

SECTION 2

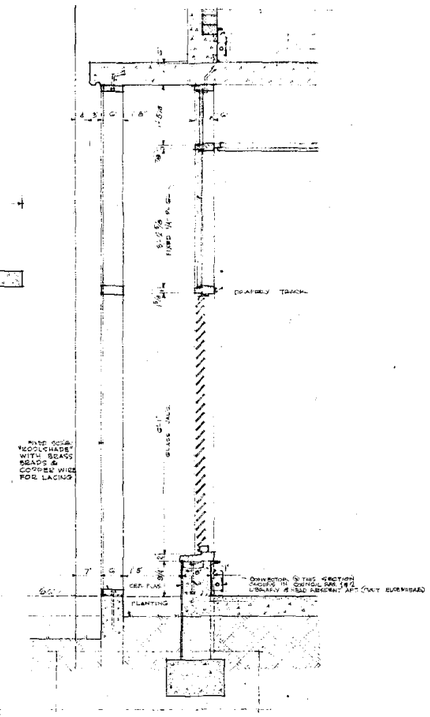

SECTION 5

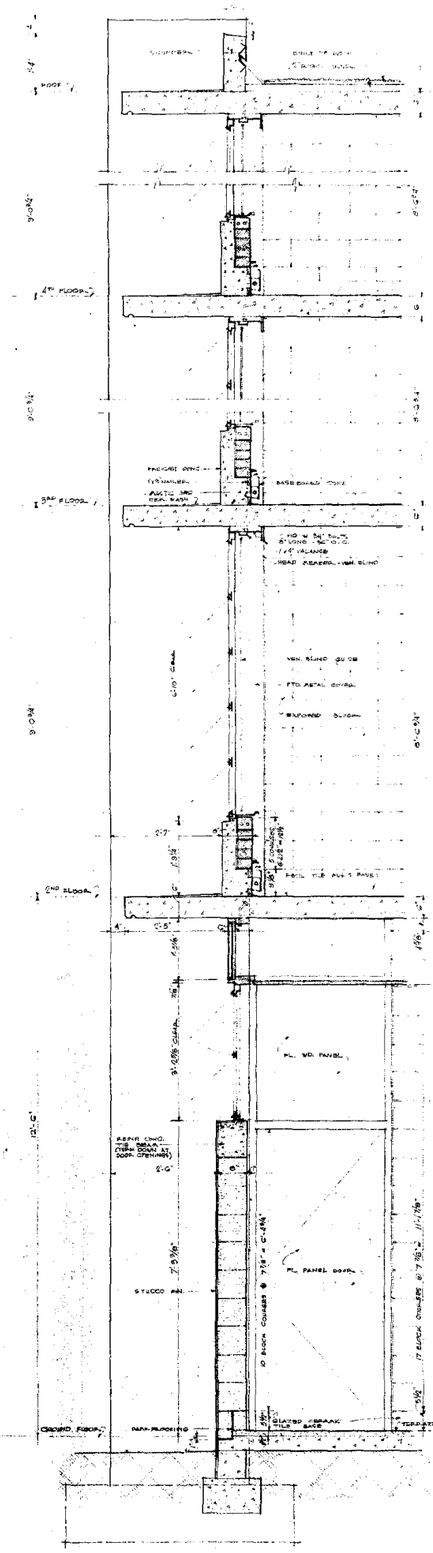

SECTION 3

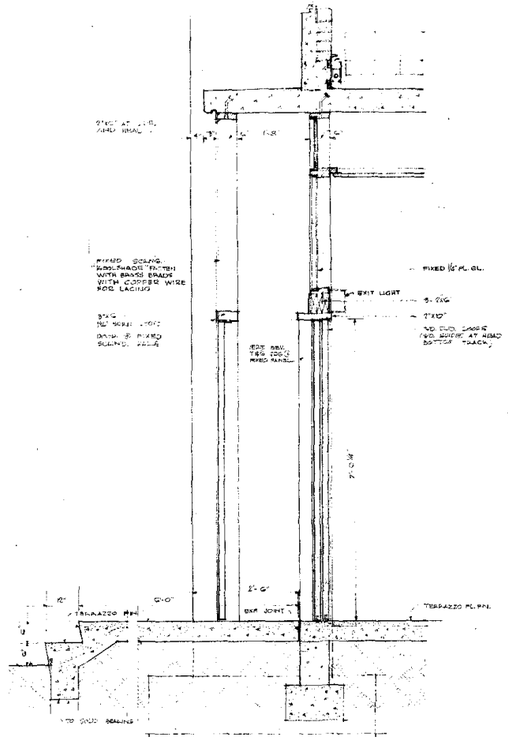

SECTION 4

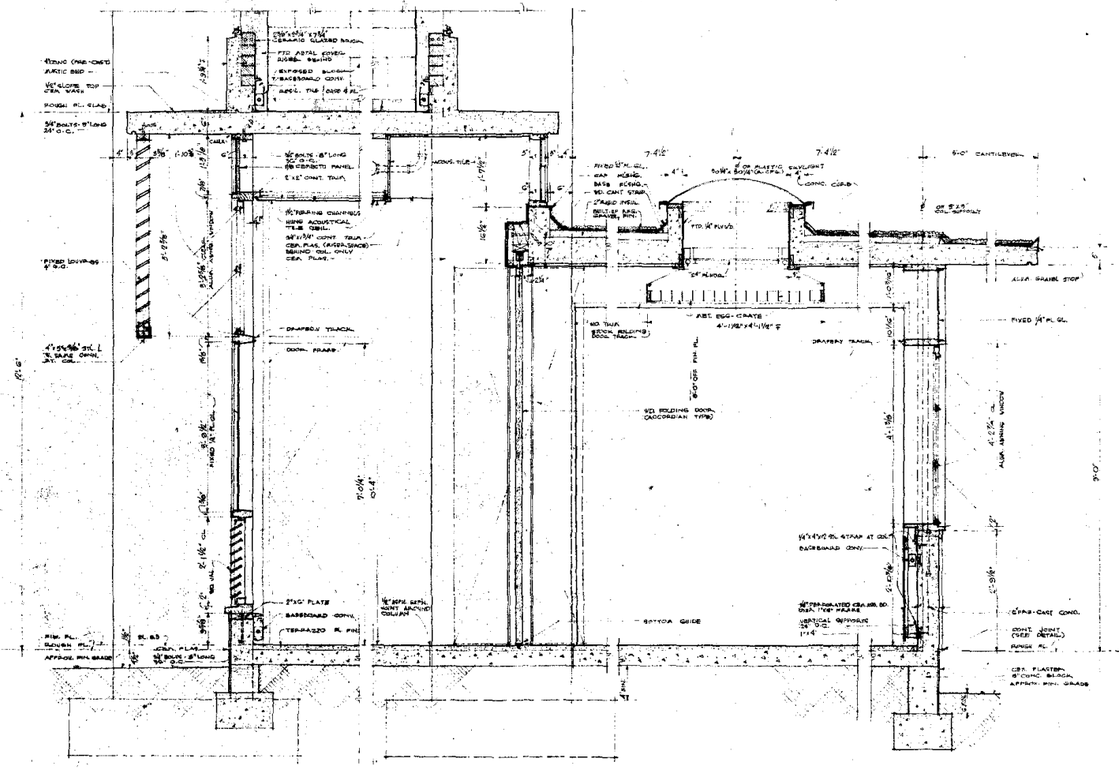

SECTION 1-1A

DEV NO.	DATE	REMARKS	DATE	TO

SCALE

EXTERIOR WALL SECTIONS

JULIAN S. EATON RESIDENCE HALL
DICKINSON DRIVE

OWNER UNIVERSITY OF MIAMI

LOCATION CORAL GABLES, FLORIDA

COMM 52-10	DATE 8-12-58	DRAWN BY MK REVISED	SHEET A 9

EXPANSION JOINT COVER IN CORRIDORS

SECTION BELOW WINDOW SILL

SECTION ABOVE WINDOW SILL

DET. OF EXPANSION JT. AT WINDOW

DETAIL EXPANSION JOINT - FLOOR AT WALL

DET. OF MET. EXPANSION PLATES IN JANITORS CLOS.

241'-4" O.A.

120'-8" TO CENTER

TYPICAL WINDOW

CORRIDOR

DOUBLE ROOM

CLOSET

SERVER

ELEVATOR SHAFT

JAN. CLOSET

PRESSING RM.

LOUNGE

KITCHENETTE

EXPANSION JOINT DET. THIS SH.

LIGHT TROUGH ABOVE

NOTE

OPENINGS IN LIGHT WEIGHT CONCRETE BLOCK INTERIOR PARTITIONS SHALL BE CUT TRUE TO SIDE OF ELECTRIC OUTLETS ETC. WITH CARBORUNDUM WHEEL TO ELIMINATE ANY JOINTS LARGER THAN 1/16"

TYPICAL FLOOR DETAILS

JULIAN C. EATON RESIDENCE HALL
DICKINSON DR.

OWNER: UNIVERSITY of MIAMI

LOCATION: CORAL GABLES

COMM 52-10 | DATE 11-12-59 | DRAWN BY S.L. | REVISED: | SCALE: 3/4"=1'

SHEET A 10

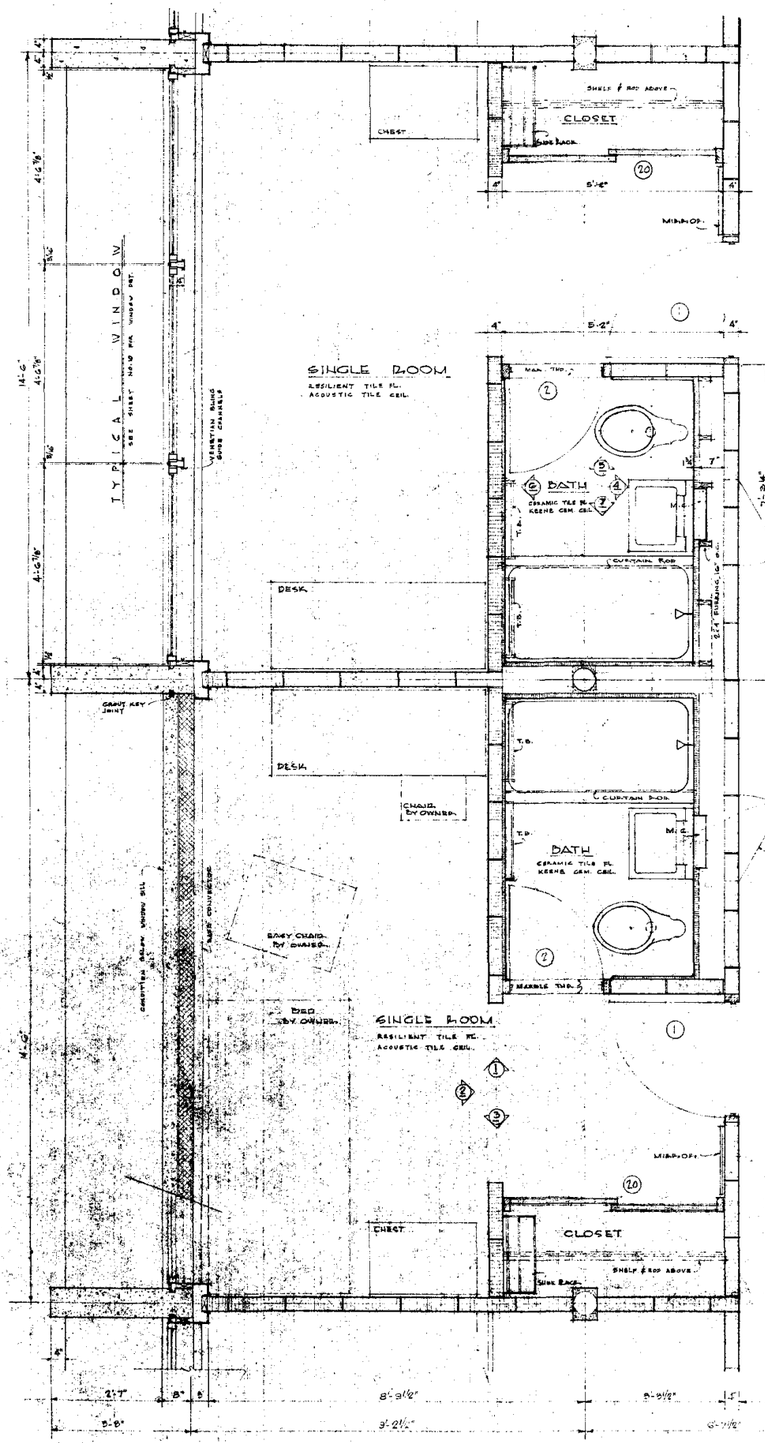

NOTE
OPENINGS IN LIGHTWEIGHT CONC. BLOCK INTERIOR PARTITIONS SHALL BE CUT TRUE TO LINE OF FIXTURES, OUTLETS ETC. WITH CARBORUNDUM WHEEL TO ELIMINATE ANY JOINTS LARGER THAN 1/8".

SINGLE ROOM FLOOR PLAN

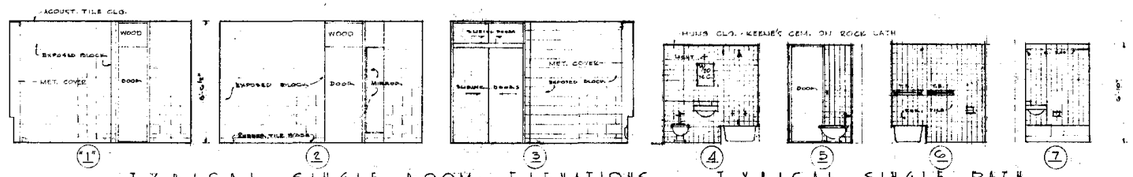

TYPICAL SINGLE ROOM ELEVATIONS
1/4" = 1'-0"

TYPICAL SINGLE BATH

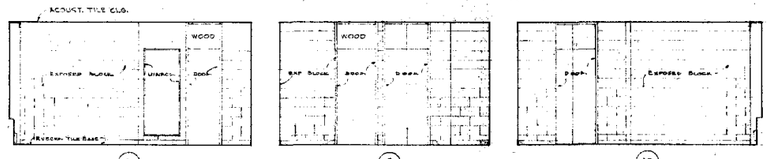

TYPICAL DOUBLE ROOM ELEVATIONS
SEE SHEET NO. 10 FOR LOCATION

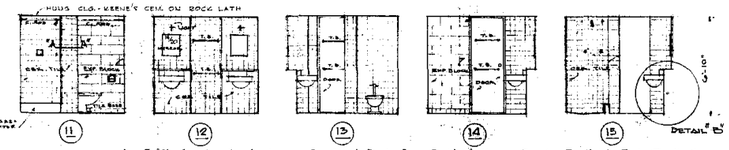

TYPICAL DOUBLE BATH ELEVATIONS
SEE SHEET NO. 10 FOR LOCATION

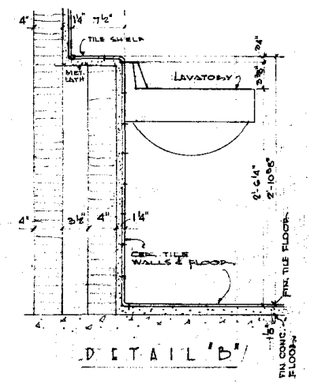

DETAIL 'B'

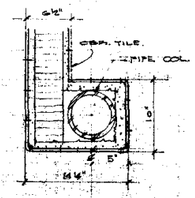

SECTION "A A"
1 1/2" = 1'-0"

REV NO	DATE	REMARKS	DATE	TIME

SCALE 3/4" (EXCEPT AS NOTED)

TYPICAL FLOOR DETAILS

JULIAN S. REID & RESIDENCE HALL
DICKINSON DD.

OWNER	UNIVERSITY of MIAMI		
LOCATION	CORAL GABLES, FLA.		A 1
COMM 52-10	DATE 11-12-54	DRAWN BY REVISED	SHEET

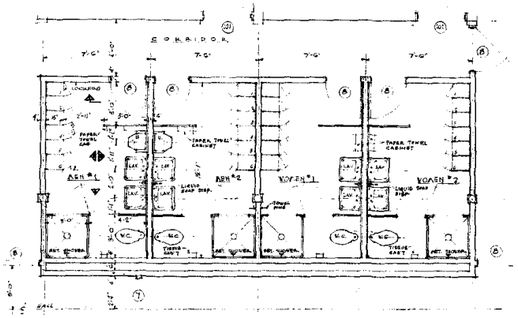

PLAN OF WELDS LOCKERS - GROUND FLOOR
SCALE 1/4"=1'-0"



ELEVATION

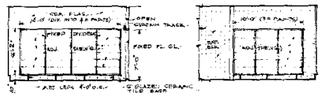

N.E. ELEVATION

NW. ELEVATION

S.W. ELEVATION

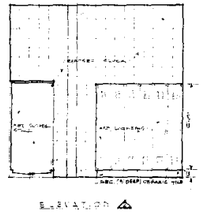

ELEVATION

SOUTH WING ELEVATION

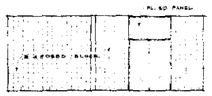

NW. ELEVATION

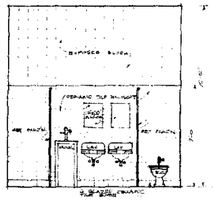

ELEVATION

N.W. ELEVATION



N.W. ELEVATION

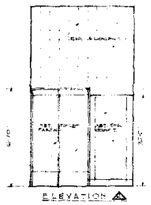

ELEVATION

NORTH WING ELEVATION

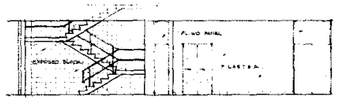

CENTRAL WING ELEVATION

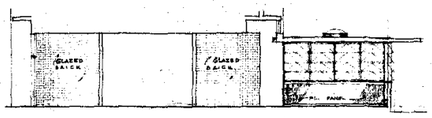

S.W. ELEVATION SIMILIAR

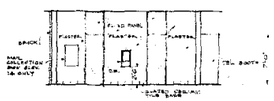

S.W. ELEVATION SIMILIAR

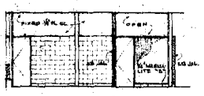

S.W. ELEVATION SIMILIAR

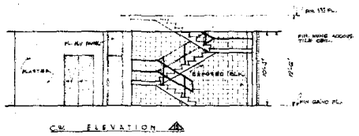

S.W. ELEVATION

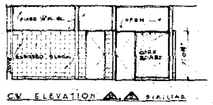

S.W. ELEVATION SIMILIAR

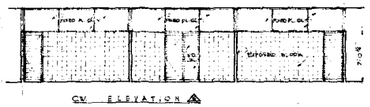

S.W. ELEVATION

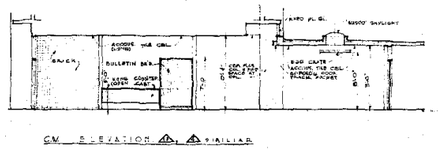

S.W. ELEVATION SIMILIAR

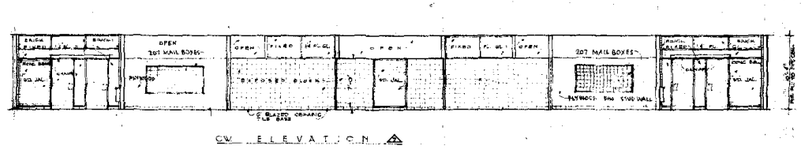

S.W. ELEVATION

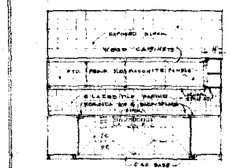

ELEVATION

ELEVATION

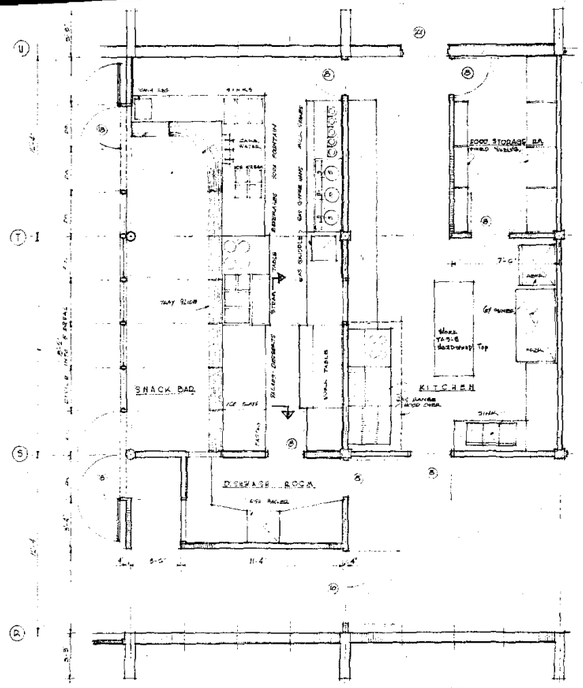

PLAN OF KITCHEN - SOUTH WING
SCALE 1/4"=1'-0"

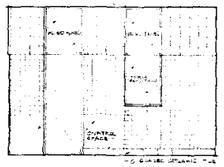

ELEVATION

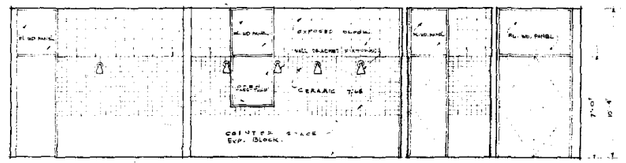

ELEVATION

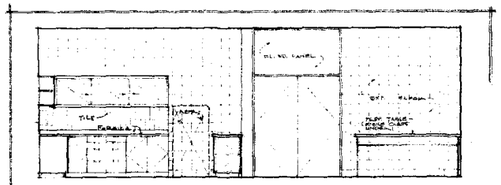

ELEVATION

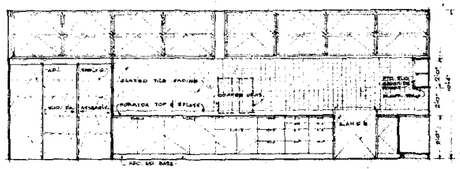

ELEVATION

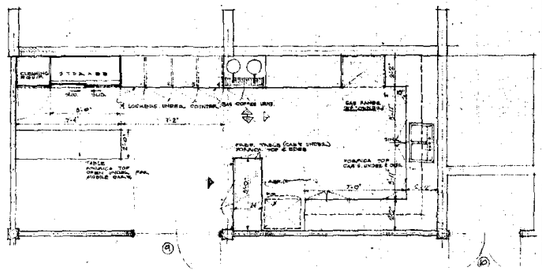

DEV. No.	DATE	REMARKS	DATE	ID

SCALE 1/4"=1'-0" UNLESS OTHERWISE NOTED

INTERIOR ELEVATIONS
GROUND FLOOR AND PLAN DETAILS

JULIAN S. EATON RESIDENCE - BUILDING
DICKINSON DRIVE

OWNER UNIVERSITY OF MIAMI

LOCATION CORAL GABLES, FLORIDA

12

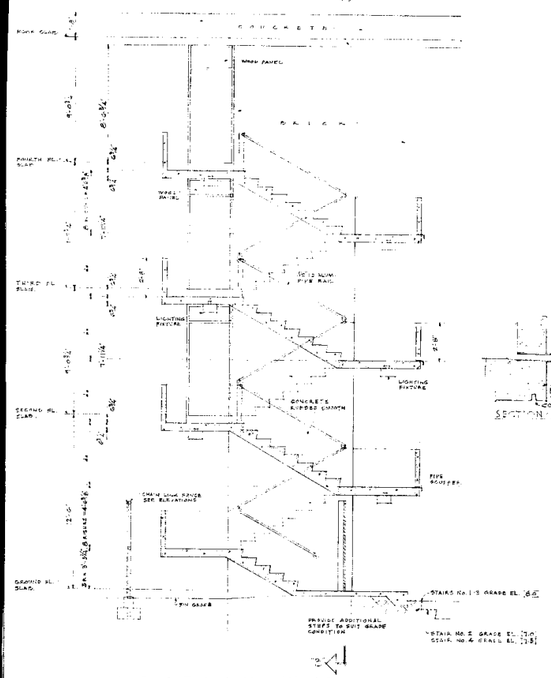

SECTION A-A

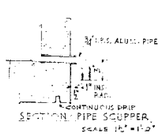

SECTION PIPE SCUPPER
SCALE 3"=1'-0"

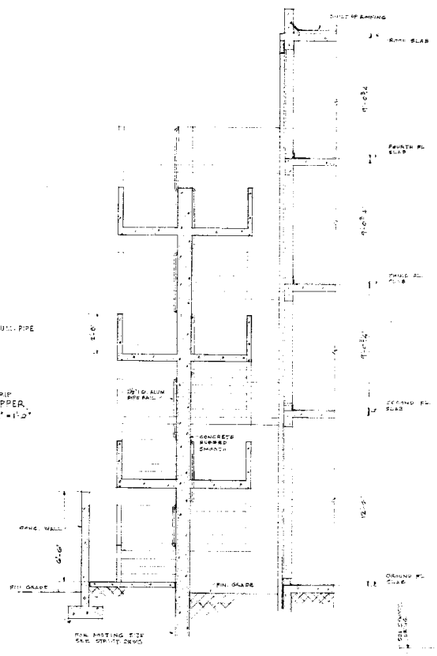

SECTION B-B

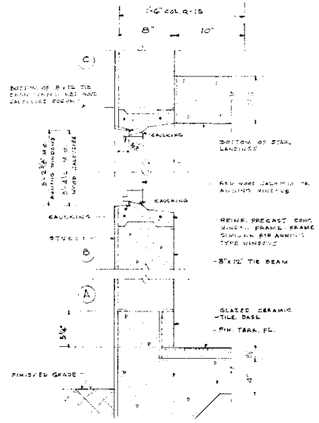

SECTION THRU EXTERIOR WALL EAST SIDE OF STAIRS No. 5-6
3/8"=1'-0"

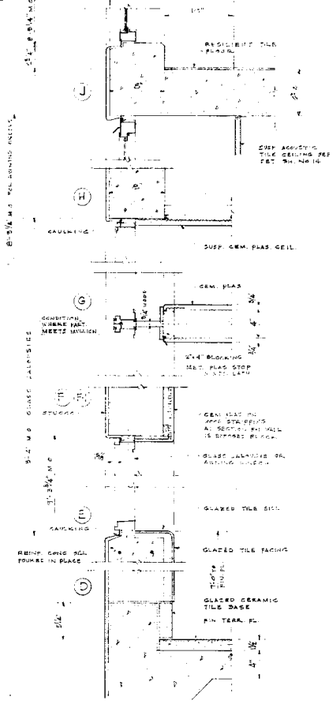

SECTION THRU EXTERIOR WALL WEST SIDE OF STAIRS No. 5-6
3/8"=1'-0"

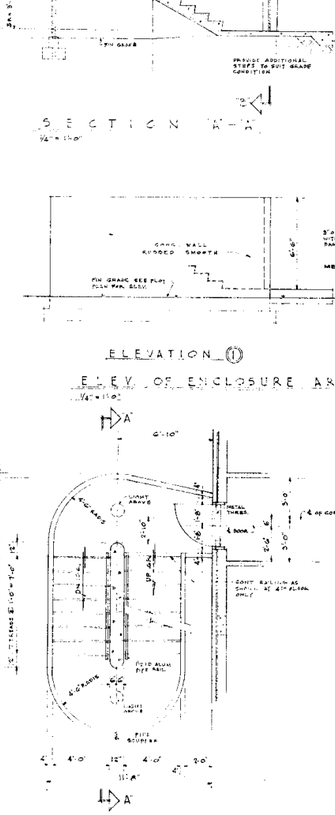

ELEV. OF ENCLOSURE AROUND STAIRS No. 1-2-3-4
1/4"=1'-0"

TYPICAL FLOOR PLAN OF STAIRS No. 1-2-3-4
1/4"=1'-0"

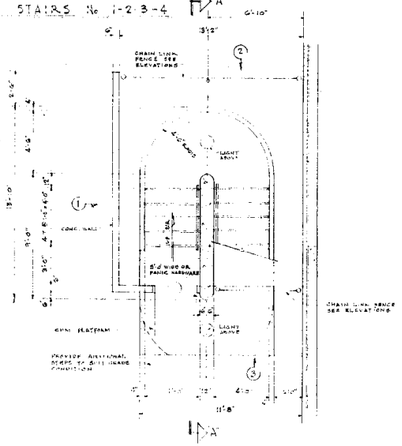

ROOF PLAN OF STAIRS No. 1-2-3-4
1/4"=1'-0"

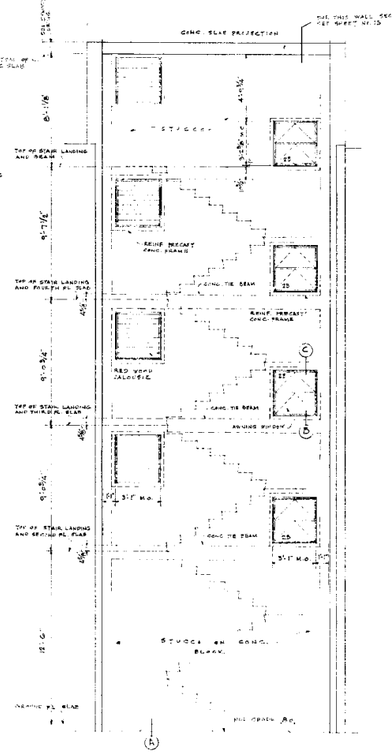

ELEVATION OF EXTERIOR WALL ON EAST SIDE OF STAIRS No. 5-6
1/4"=1'-0"

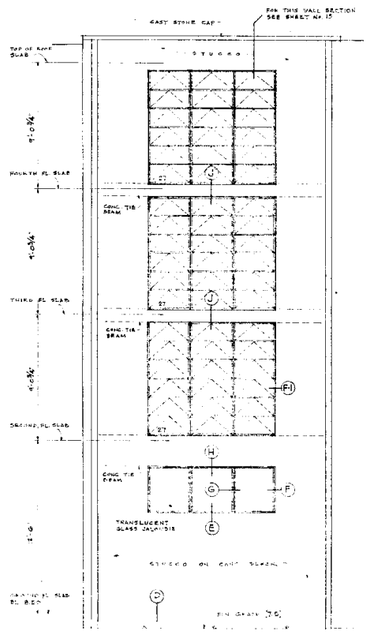

ELEVATION OF EXTERIOR WALL ON WEST SIDE OF STAIRS No. 5-6
1/4"=1'-0"

REV. No.	DATE	REMARKS	DATE

STAIR DETAILS

JULIAN S. EATON RESIDENCE HALL
DICKINSON DRIVE

OWNER UNIVERSITY OF MIAMI
LOCATION CORAL GABLES

COMM. 52-10	DATE 12-26-52	DRAWN BY	CHECKED	SHEET A 1

ROBERT M. LITTLE - A.I.A. - ARCHITECT

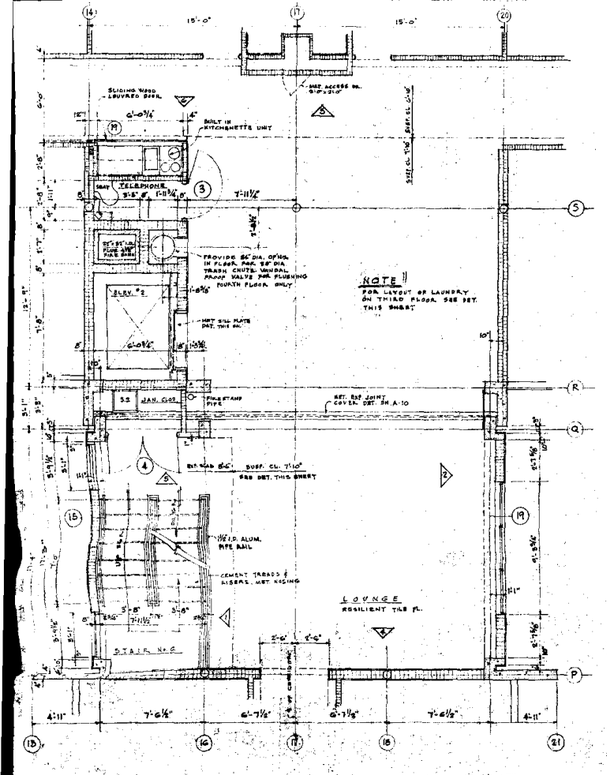

TYPICAL PLAN OF LOUNGE ON 2ND - 3RD & 4TH FLOORS SOUTH WING — LOUNGE IN NORTH WING SIMILAR

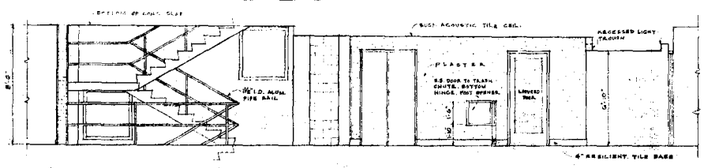

ELEVATION

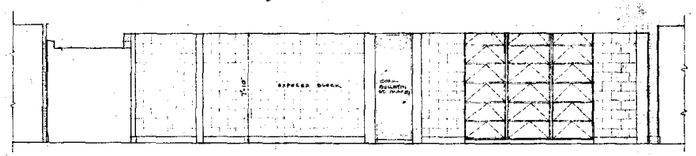

ELEVATION

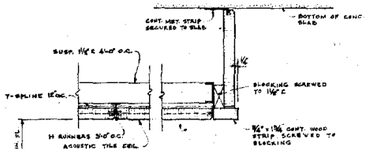

DET. OF CEILING IN LOUNGE AT 2ND - 3RD & 4TH FLOORS NORTH WING — SOUTH WING SIMILAR

3/4" = 1'-0"

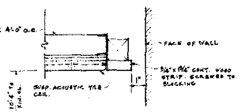

DET. OF CEILING SETBACK IN LOBBY NORTH & SOUTH WING

3" = 1'-0"

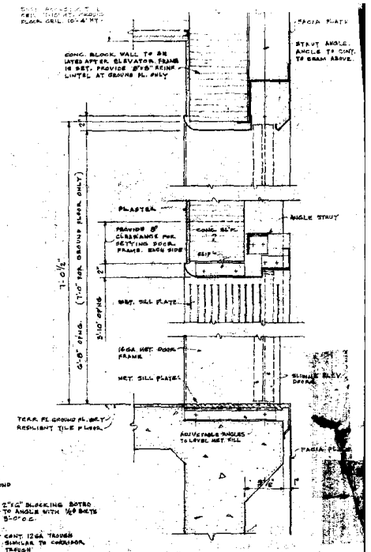

DETAIL OF ELEVATOR DOORS IN LOBBY (NORTH & SOUTH WINGS)

1 1/2" = 1'-0"

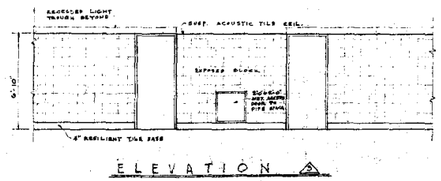

ELEVATION

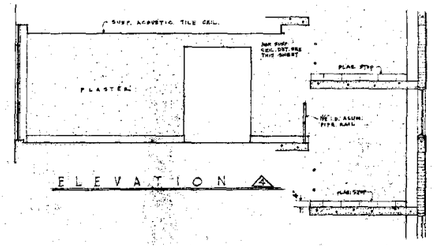

ELEVATION

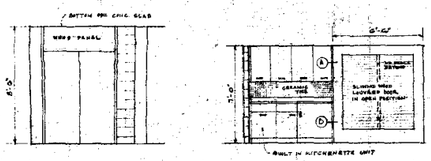

ELEV.

ELEV.

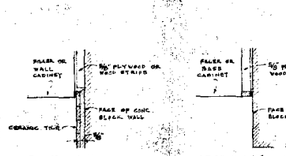

SECTION 'A'



SECTION 'B'

SECT. THRU KITCHENETTE UNITS

3/4" = 1'-0"

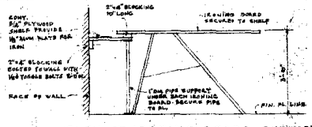

ELEV. OF IRONING BOARD SUPPORT

1/2" = 1'-0"

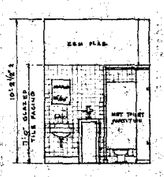

ELEV.

ELEV.

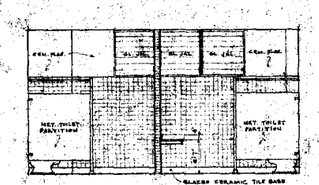

ELEV.

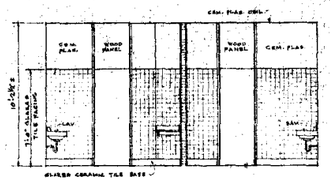

ELEV.

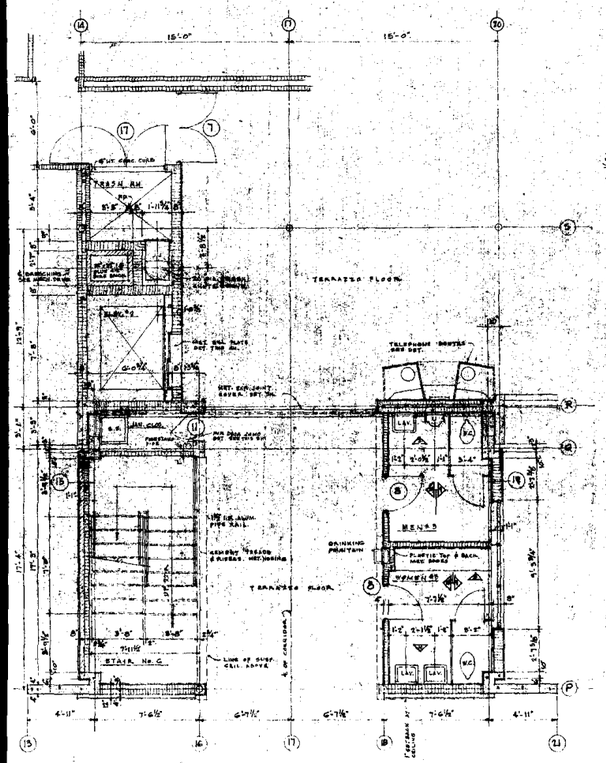

PLAN OF GROUND FLOOR MAIN LOBBY SOUTH WING — LOBBY IN NORTH WING SIMILAR

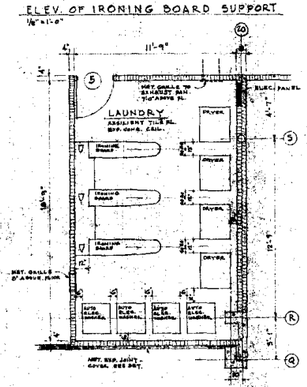

PLAN OF LAUNDRY AT THIRD FLOOR ELEV. LOBBY IN SOUTH WING - LAUNDRY IN NORTH WING SIMILAR

1/4" = 1'-0"

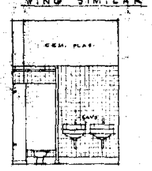

ELEV.

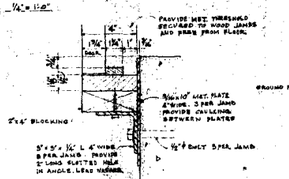

DET. OF DOOR JAMB IN JANITOR'S CLOSET

1" = 1'-0"

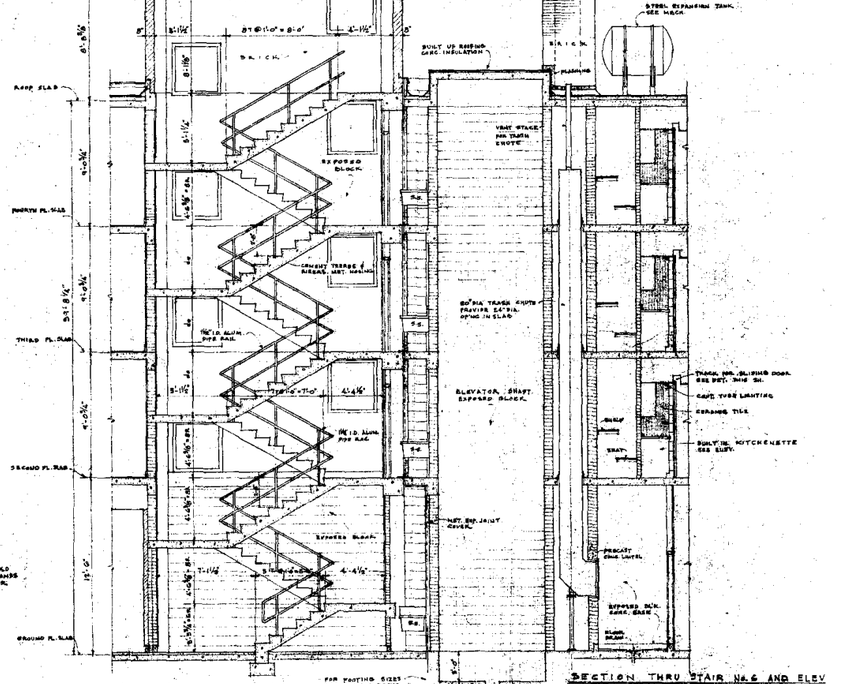

SECTION THRU STAIR No. 6 AND ELEV.

3/4" = 1'-0"

STAIRS No. 5 AND 6, ELEVATORS AND LOUNGES

JULIAN S. EATON RESIDENCE HALL DICKINSON DRIVE.			
OWNER UNIVERSITY OF MIAMI			A 14
LOCATION CORAL GABLES			
COMM. 52-10	DATE 11-10-52	DRAWN BY E.L. REVISED	SHEET

ROBERT M. LITTLE - A.I.A. - ARCHITECT
2180 BRICKELL AVE. - MIAMI, FLA. - PHONE 324211

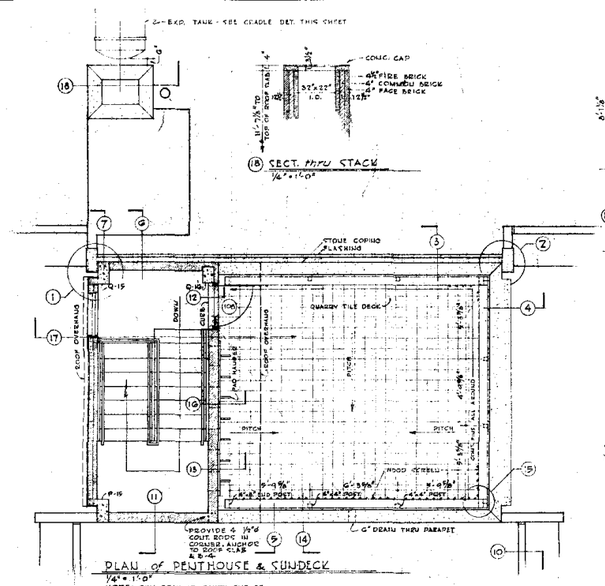

⑱ SECT. thru STACK
1/4" = 1'-0"

⑰ PLAN of PENTHOUSE & SUN-DECK
1/4" = 1'-0"

NOTE: SUN-DECK AT SOUTH END OF CENTRAL WING SHOWN. SUN-DECK AT NORTH END SIMILAR.

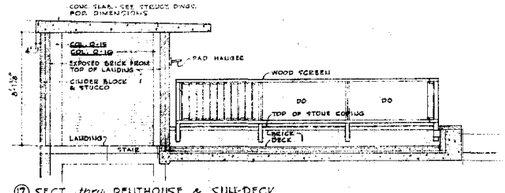

⑰ SECT. thru PENTHOUSE & SUN-DECK
3/8" = 1'-0"

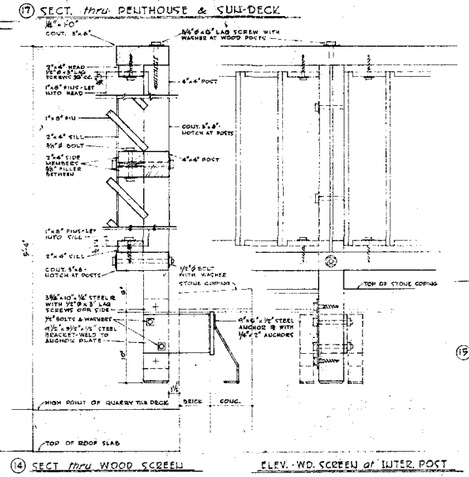

⑭ SECT. thru WOOD SCREEN

ELEV. - WD. SCREEN at INTER. POST

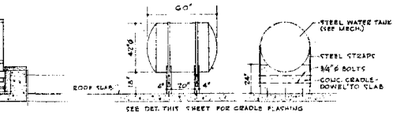

DET. - CONC. TANK CRADLE
1/4" = 1'-0"

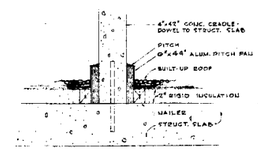

FLASHING at CONC. TANK CRADLE

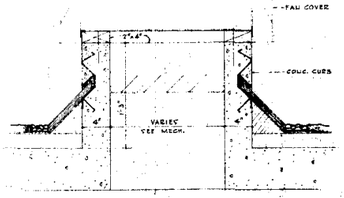

CONC. CURB for ROOF FAU

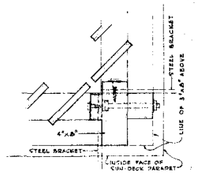

⑮ PLAN at CORNER WD. SCREEN

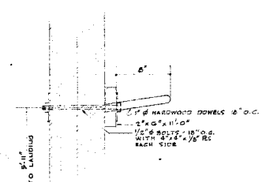

⑯ DET. - PAD HANGERS

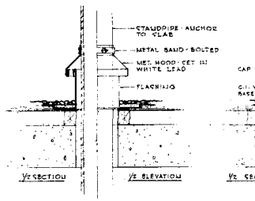

STANDPIPE FLASHING

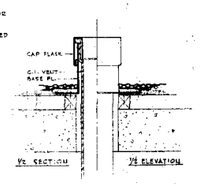

VENT FLASHING

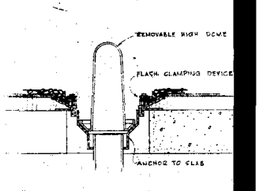

ROOF DRAIN

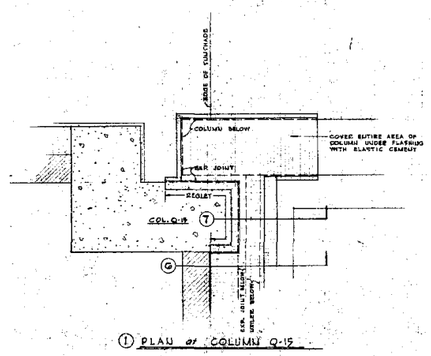

① PLAN at COLUMN Q-15

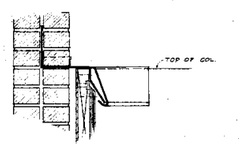

⑥ FLASHING at PENTHOUSE WALL

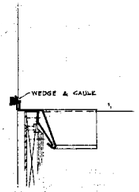

⑦ FLASHING at COL. Q-15

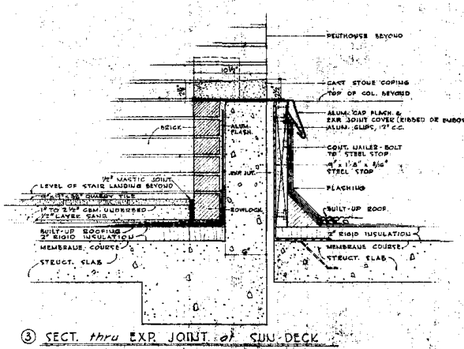

③ SECT. thru EXP. JOINT of SUN-DECK

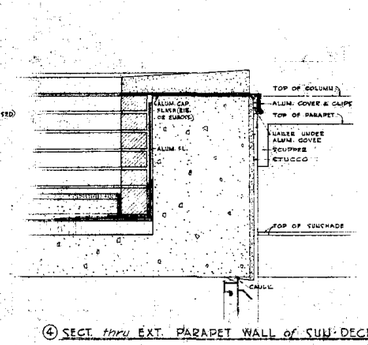

④ SECT. thru EXT. PARAPET WALL of SUN-DECK

NOTE: SUN-DECK AT SOUTH END OF CENTRAL WING SHOWN. SUN-DECK AT NORTH END SIMILAR.

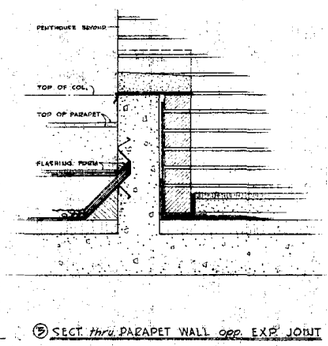

⑤ SECT. thru PARAPET WALL opp. EXP. JOINT

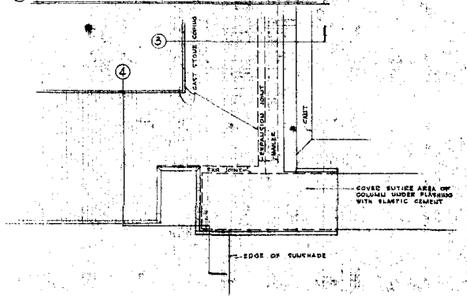

SUN-DECK

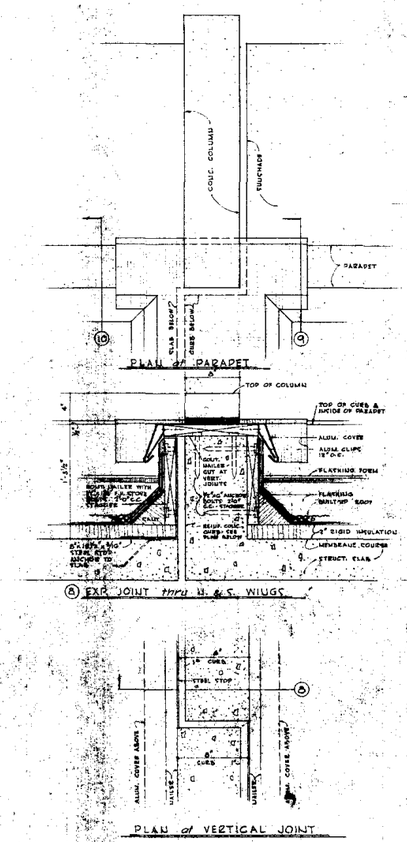

PLAN of PARAPET

⑧ EXP. JOINT thru U. & S. WINGS

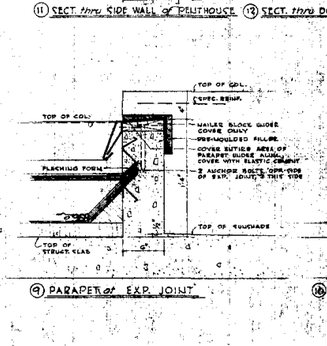

⑨ PARAPET at EXP. JOINT

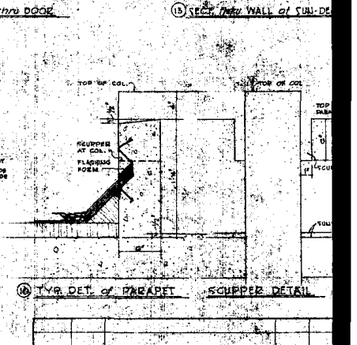

⑩ TYP. DET. of PARAPET SCUPPER DETAIL

PLAN of VERTICAL JOINT

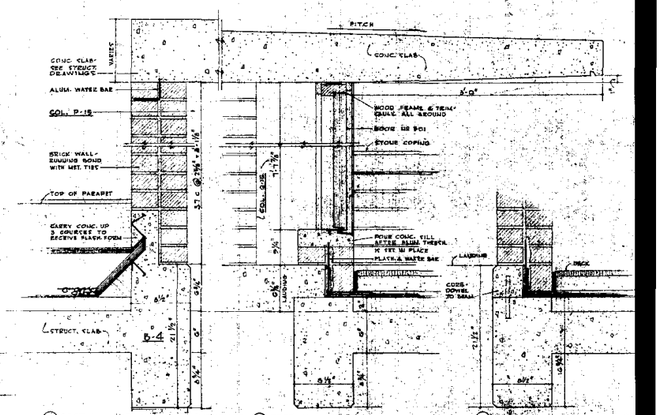

⑪ SECT. thru SIDE WALL of PENTHOUSE ⑫ SECT. thru DOOR ⑬ SECT. thru WALL of SUN-DE

REV. NO.	DATE	REMARKS	DATE	T

SCALE: 1½" = 1' EXCEPT AS NO

DETAILS - ROOF, FLASHING, PENTHOUSE & SUN-DECK

JULIAN S. EATON RESIDENCE HALL
DICKINSON DRIVE

OWNER	UNIVERSITY of MIAMI		A 15
LOCATION	CORAL GABLES, FLORIDA		
COMM 52-10	DATE 11-12-53	DRAWN BY REVISED	SHEET

ROBERT M. LITTLE - A.I.A. - ARCHITECT



EAST ELEVATION

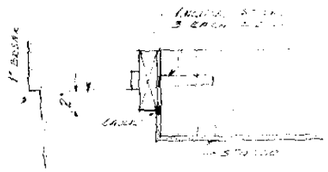

DOOR JAMB DETAIL
FULL SIZE

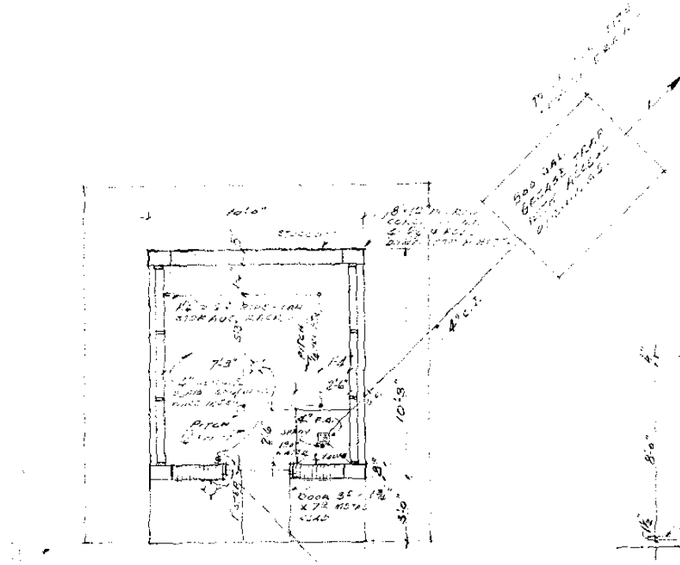

NOTE
WATER HEATER STORAGE TO BE VALVED SO AS TO BE ABLE TO PROVIDE 150° WATER AT LEAST. GAS BOOSTER TO BE LOCATED IN STORAGE IN OPPOSITE ADJACENT ELECTRIC BOOSTER IN KITCHEN & PIPED TO IT AND TO HAVE SEPARATE GAS SUPPLY TO GAS BOOSTER TO BE SEPARATE FROM TO DWELLING.

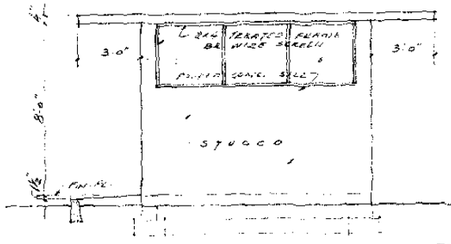

NOTE: SEE ...

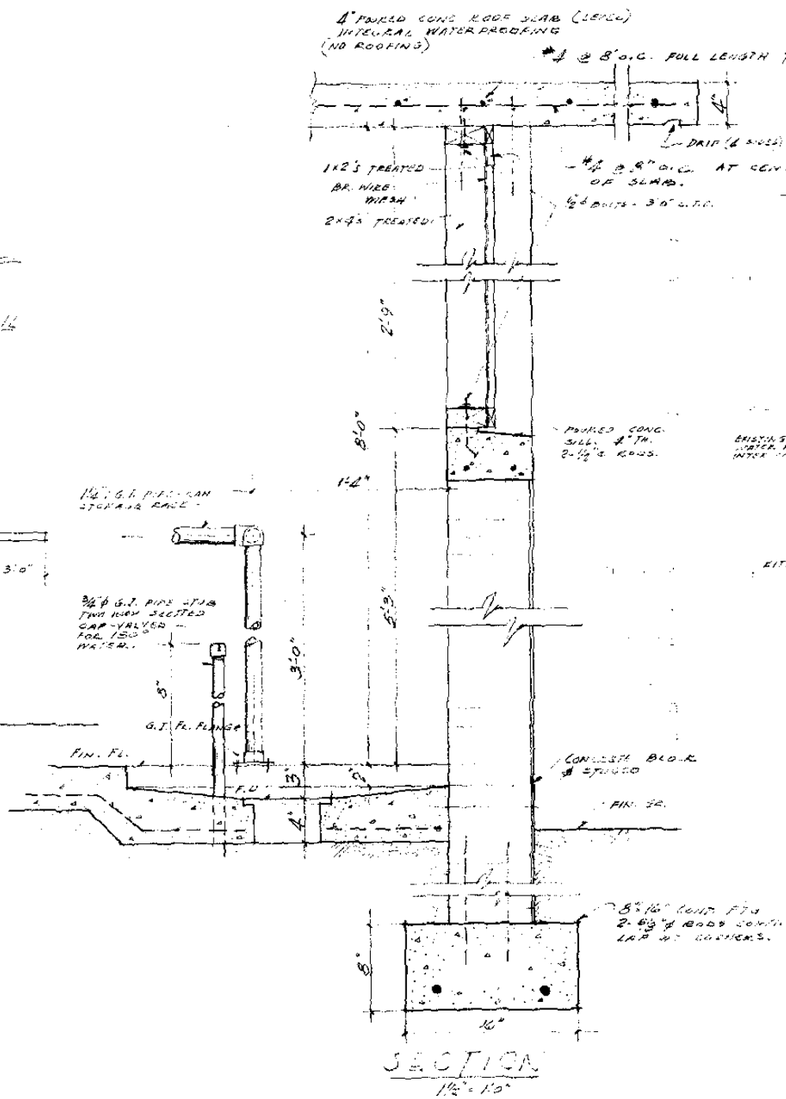

SECTION
1½" = 1'0"

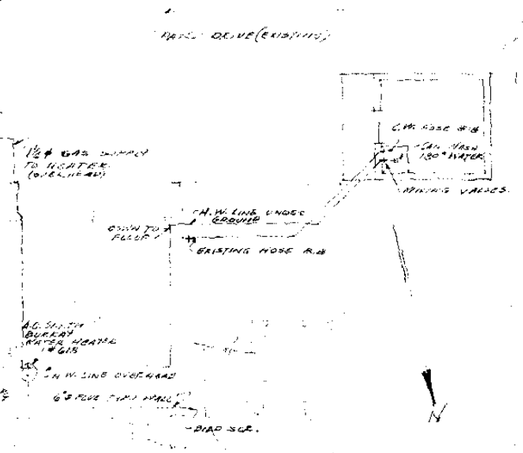

SITE PLAN
1/8" = 1'0"
(SOUTH WING)

GARAGE CAR WASH & STOREROOM

JULIAN S. EATON RESIDENCE HALL
DICKINSON DRIVE

OWNER UNIVERSITY OF MIAMI
LOCATION CORAL GABLES, FLA.
SCALE 1/2"-1'0" DATE 10-21-54

A 21

ROBERT M. LITTLE - A.I.A. ARCHITECT
2360 ...KILLE AVE. - MIAMI, FLA. - PHONE