

PAGE 2 OF 2 PAGES  
(NOT COMPLETE WITHOUT PAGE 1)



# LEGAL DESCRIPTION AND CERTIFICATION

LOT 10 AND 11, IN BLOCK 14, OR CORAL GABLES SECTION "B", ACCORDING TO THE PLAT THEREOF, AS RECORDED IN PLAT BOOK 5, AT PAGE 111, OF THE PUBLIC RECORDS OF MIAMI-DADE COUNTY, FLORIDA.

Community Number: 120639 Panel: 0294 Suffix: L Flood Zone: X Field Work: 8/8/2019

## Certified To:

PIETRA HOLDINGS LLC, A FLORIDA LIMITED LIABILITY COMPANY; CHICAGO TITLE INSURANCE COMPANY; CHICAGO TITLE INSURANCE COMPANY; JPMORGAN CHASE BANK N.A., its successors and/or assigns.

## Property Address:

504 NAVARRE AVENUE  
CORAL GABLES, FL 33134

Survey Number: 381334














Client File Number: 307775793SS

## ABBREVIATION DESCRIPTION:

A.E.	ANCHOR EASEMENT	F.F. EL.	FINISH FLOOR ELEVATION
A/C	AIR CONDITIONER	F.I.P.	FOUND IRON PIPE
B.M.	BENCH MARK	F.I.R.	FOUND IRON ROD
B.R.	BEARING REFERENCE	F.P.K.	FOUND PARKER-KALON NAIL
(C)	CALCULATED	(L)	LENGTH
Δ	CENTRAL / DELTA ANGLE	L.A.E.	LIMITED ACCESS EASEMENT
CH	CHORD	L.M.E.	LAKE MAINTENANCE EASEMENT
(D)	DEED / DESCRIPTION	(M)	MEASURED / FIELD VERIFIED
D.E.	DRAINAGE EASEMENT	M.H.	MANHOLE
D.H.	DRILL HOLE	N&D	NAIL & DISK
D/W	DRIVEWAY	N.R.	NOT RADIAL
E.O.W.	EDGE OF WATER	N.T.S.	NOT TO SCALE
F.C.M.	FOUND CONCRETE MONUMENT	O.H.L.	OVERHEAD UTILITY LINES

O.R.B.	OFFICIAL RECORDS BOOK
(P)	PLAT
P.B.	PLAT BOOK
P.C.	POINT OF CURVATURE
P.C.C.	POINT OF COMPOUND CURVE
P.O.B.	POINT OF BEGINNING
P.O.C.	POINT OF COMMENCEMENT
P.R.C.	POINT OF REVERSE CURVE
P.T.	POINT OF TANGENCY
R/W	RIGHT-OF-WAY
(R)	RADIAL / RADIUS
S.I.R.	SET IRON ROD
T.O.B.	TOP OF BANK
U.E.	UTILITY EASEMENT

## SYMBOL DESCRIPTIONS:

	= CATCH BASIN		= MISC. FENCE
	= CENTERLINE ROAD		= PROPERTY CORNER
	= COVERED AREA		= UTILITY BOX
+ X.XX	= EXISTING ELEVATION		= UTILITY POLE
	= HYDRANT		= WATER METER
	= MANHOLE		= WELL
	= METAL FENCE		= WOOD FENCE

PAGE 1 OF 2 PAGES  
(NOT COMPLETE WITHOUT PAGE 2)

## GENERAL NOTES:

- LEGAL DESCRIPTION PROVIDED BY OTHERS
- THE LANDS SHOWN HEREON WERE NOT ABSTRACTED FOR EASEMENTS OR OTHER RECORDED ENCUMBRANCES NOT SHOWN ON THE PLAT.
- UNDERGROUND PORTIONS OF FOOTINGS, FOUNDATIONS OR OTHER IMPROVEMENTS WERE NOT LOCATED.
- WALL TIES ARE TO THE FACE OF THE WALL AND ARE NOT TO BE USED TO RECONSTRUCT BOUNDARY LINES.
- ONLY VISIBLE ENCROACHMENTS LOCATED.
- DIMENSIONS SHOWN ARE PLAT AND MEASURED UNLESS OTHERWISE SHOWN.
- FENCE OWNERSHIP NOT DETERMINED.
- ELEVATIONS INDICATED HEREON ARE IN FEET AND DECIMALS REFERENCED TO N.G.V.D. 1929
- IN SOME INSTANCES, GRAPHIC REPRESENTATIONS HAVE BEEN EXAGGERATED TO MORE CLEARLY ILLUSTRATE RELATIONSHIPS BETWEEN PHYSICAL IMPROVEMENTS AND/OR LOT LINES.
- IN ALL CASES, DIMENSIONS SHALL CONTROL THE LOCATION OF THE IMPROVEMENTS OVER SCALED POSITIONS.



LB #7893  
SERVING FLORIDA  
6250 N. MILITARY TRAIL, SUITE 102  
WEST PALM BEACH, FL 33407  
PHONE (561) 840-4800  
STATEWIDE PHONE (800) 226-4807  
STATEWIDE FACSIMILE (800) 741-0576  
WEBSITE: <http://targetsurveying.net>