

CITY OF CORAL GABLES, FLORIDA

ORDINANCE NO. 2022-16

AN ORDINANCE OF THE CITY COMMISSION MAKING ZONING DISTRICT BOUNDARY CHANGES PURSUANT TO ZONING CODE ARTICLE 14, “PROCESS”, SECTION 14-212, “ZONING CODE TEXT AND MAP AMENDMENTS”, FOR CERTAIN PROPERTIES LOCATED AT LOTS 19A & 20 BLOCK 56 OF THE REVISED PLAT OF CORAL GABLES RIVIERA SECTION PART 4, CORAL GABLES FLORIDA FROM MULTI-FAMILY 1 DUPLEX (MF1) DISTRICT TO SPECIAL USE (S) DISTRICT; AND ASSIGNING A ZONING DESIGNATION OF SAME, SPECIAL USE (S) DISTRICT FOR THE ABUTTING PROPERTY LEGALLY DESCRIBED AS THAT PORTION OF THE UN-DUG UNIVERSITY WATERWAY IN BLOCK 56 OF THE REVISED PLAT OF CORAL GABLES RIVIERA SECTION PART 4, CORAL GABLES, FLORIDA; PROVIDING FOR A REPEALER PROVISION, SEVERABILITY CLAUSE, AND PROVIDING FOR AN EFFECTIVE DATE. (LEGAL DESCRIPTION ON FILE)

WHEREAS, the City of Coral Gables is requesting a change of zoning from “Multi-Family 1 Duplex (MF1)” to “Special Use (S)” for properties legally described as Lots 19A and 20, Block 56 of the revised plat of Coral Gables Riviera Section Part 4, Coral Gables, and assigning a Zoning designation of same, Special Use (S) District, for the abutting property legally described as that portion of the un-dug University Waterway in Block 56 of the revised plat of Coral Gables Riviera Section Part 4, Coral Gables, Florida; and

WHEREAS, the proposed change of zoning is being submitted concurrently with a proposed Comprehensive Plan map amendment, Conditional Use Site Plan, and re-plat; and

WHEREAS, Staff finds that the procedures for reviewing and recommending on a proposed change of zoning are provided in Zoning Code Article 14 “Process,” Section 14-212 “Zoning Code Text and Map Amendments,” and that the proposed zoning map amendment has met those criteria and standards; and

WHEREAS, after notice of public hearing duly published and notifications of all property owners of record within one-thousand and five hundred (1,500) feet, a public hearing was held before the Planning and Zoning Board/Local Planning Agency of the City of Coral Gables on August 11, 2021, at which hearing all interested persons were afforded the opportunity to be heard; and

WHEREAS, at the August 11, 2021, Planning and Zoning Board meeting, the Planning and Zoning Board/Local Planning Agency recommended approval regarding the proposed change of zoning (vote: 7-0); and

WHEREAS, after notice of public hearing duly published and notifications of all property owners of record within one-thousand and five hundred (1,500) feet, the City Commission held a public hearing on September 28, 2021 at which hearing all interested persons were afforded an opportunity to be heard; and

WHEREAS, the City Commission held a public hearing on September 24, 2021 at which hearing all interested persons were afforded an opportunity to be heard and this application for change of zoning was approved on first reading; and

WHEREAS, public hearings have been completed as indicated herein by the Coral Gables City Commission in consideration of a request to change the zoning pursuant to Florida Statutes, and including careful consideration of written and oral comments by members of the public;

NOW, THEREFORE, BE IT ORDAINED BY THE COMMISSION OF THE CITY OF CORAL GABLES, FLORIDA:

SECTION 1. The foregoing “WHEREAS” clauses are hereby ratified and confirmed as being true and correct and are hereby made a specific part of this Ordinance upon adoption hereof.

SECTION 2. The City of Coral Gables’ request for a change of zoning from “Multi-Family 1 Duplex (MF1)” to “Special Use (S)” for properties legally described as Lots 19A and 20, Block 56 of the revised plat of Coral Gables Riviera Section Part 4, Coral Gables, and assigning a Zoning designation of same, Special Use (S) District, for the abutting property legally described as that portion of the un-dug University Waterway in Block 56 of the revised plat of Coral Gables Riviera Section Part 4, Coral Gables, Florida, is hereby approved.

SECTION 3. All ordinances or parts of ordinances that are inconsistent or in conflict with the provisions of this Ordinance are repealed.


SECTION 4. If any section, part of section, paragraph, clause, phrase or word of this Ordinance is declared invalid, the remaining provisions of this Ordinance shall not be affected.

SECTION 5. Pursuant to Section 163.3187(5)(c), Florida Statutes, the effective date of the small-scale comprehensive plan amendment approved by this Ordinance shall be thirty-one (31) days after adoption by the Commission, if the amendment is not timely challenged.


PASSED AND ADOPTED THIS TWENTY-SIXTH DAY OF APRIL, A.D.,
A.D. 2022.

(Moved: Mena / Seconded: Menendez)
(Yeas: Mena, Menendez, Anderson, Fors, Jr., Lago)
(Unanimous: 5-0 Vote)
(Agenda Item: F-6)


APPROVED:

DocuSigned by:

53B880AB93824A5...
VINCE LAGO
MAYOR

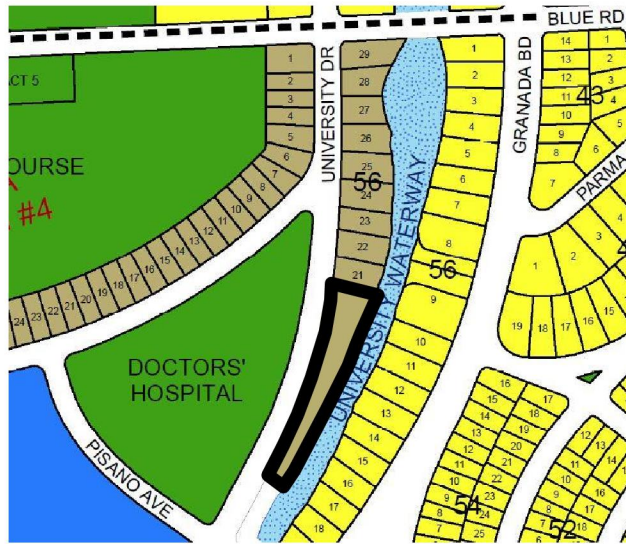
ATTEST:

DocuSigned by:

358417D2FA884FF...
BILLY Y. URQUIA
CITY CLERK

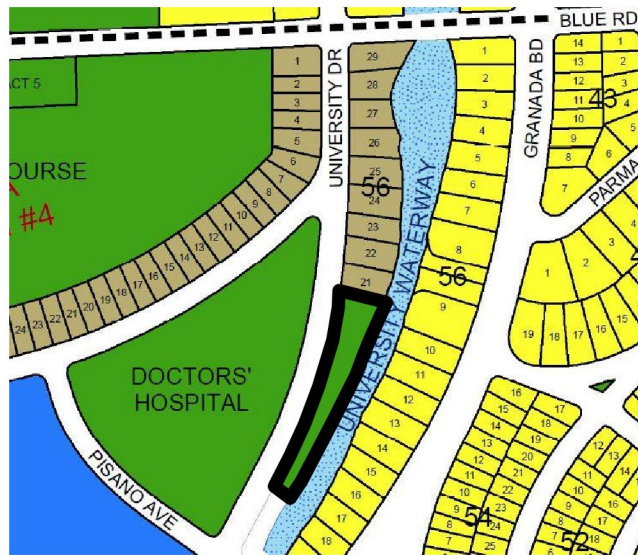
APPROVED AS TO FORM
AND LEGAL SUFFICIENCY:

DocuSigned by:

03A0CB1421E64AC...
MIRIAM SOLER RAMOS
CITY ATTORNEY

Existing Zoning Map:



Proposed Zoning Map:



Zoning Map

Zoning Districts

 (SFR) Single-Family Residential District	 (S) Special Use District
 (MF1) Multi-Family 1 Duplex District	 (P) Preservation District
 (MF2) Multi-Family 2 District	 (MX1) Mixed-Use 1
 (MF3) Multi-Family 3 District	 (MX2) Mixed-Use 2
 (MF4) Multi-Family 4 District	 (MX3) Mixed-Use 3