

University of Miami

1. Comprehensive Plan Text and Map Amendments,
2. Comprehensive Plan Small-Scale Map Amendments,
3. Zoning Code Text Amendments,
4. Zoning Map Amendments,
5. University of Miami Development Agreement,
6. Conditional Use Review - Campus Master Plan Amendments

Planning & Zoning Board
August 12, 2026

1

Location

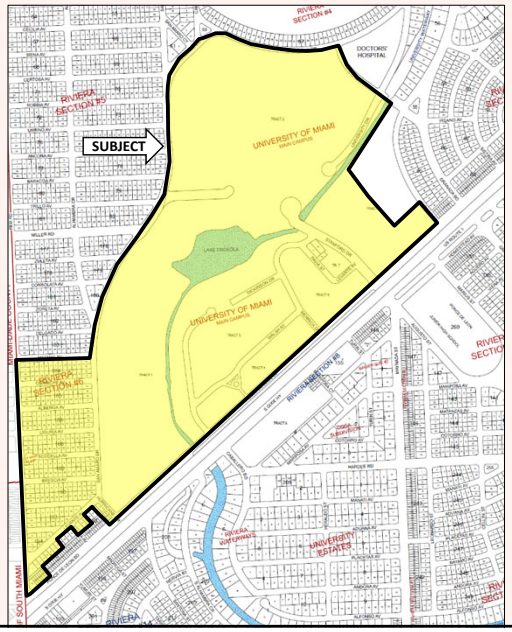

2

Existing Conditions

3

Request #1 & #2:
Comprehensive Plan Text and Map Amendments
Comprehensive Plan Small-scale Map Amendments

Request #3:
Zoning Code Text Amendments

Request #4:
Zoning Map Amendments

Request #5:
Restate and Amendments to the University of Miami Development Agreement

Request #6:
Conditional Use - Campus Master Plan Amendments

4

Comprehensive Plan Text Amendments

AMENDED Table FLU-5. Other Land Uses.

Table FLU-5. Other Land Uses.

Classification	Description		Density / Intensity	Height
University Campus	Land uses for learning, research, living and other uses which are ancillary to a university campus.		Maximum F.A.R. of ~~0.7~~ 1.0 for the entire campus as a planned development site.	Per the Zoning Code.
	Sub Category			
	University Campus Multi-use Area	In addition to the uses in Table FLU-5 hereinabove, this category shall include other land uses that are associated or affiliated with the university, or directly supportive of the university's mission to educate and nurture students, to create knowledge, and to provide service to the community. Such other uses shall include lodging, conference center, governmental/public sector, research, office, and medical/ healthcare, including Hospital, uses. Retail uses ancillary to or which serve the other use(s) permitted in the University Campus and University Campus Multi-Use Area may be integrated in an amount not to exceed ~~fifteen percent (15%)~~ twenty percent (20%) of the total floor area.		

TABLE FLU-5 (UNIVERSITY CAMPUS DESIGNATION):

- To increase the maximum Floor Area Ratio (FAR) from **0.7 to 1.0** for the "University" land use designation on the Coral Gables Campus.
- To include **hospital use** within the Multi-Use Zone
- To increase retail use from fifteen percent (15%) to **twenty percent (20%)** for the Multi-Use Zone

5

Comprehensive Plan Map Amendments

Existing Future Land Use Map

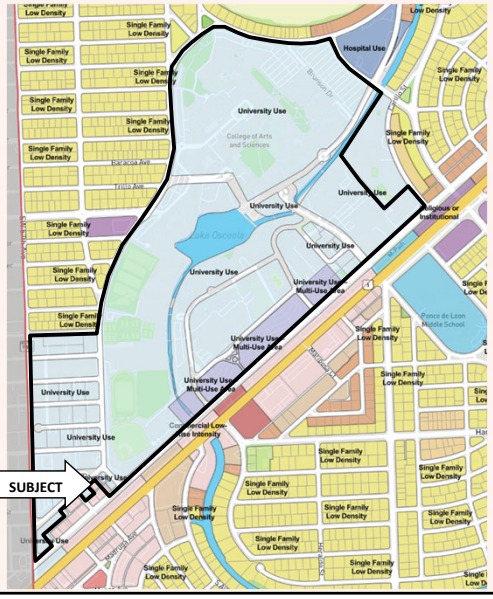

Proposed Future Land Use Change

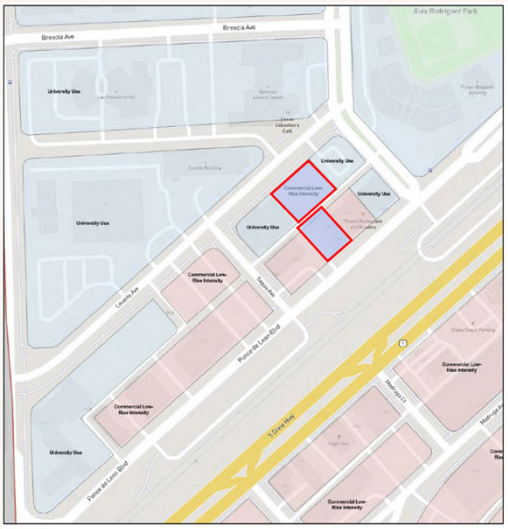

Land Use Category Change from Commercial Low-Rise Intensity to University Campus

6

Comprehensive Plan Map Amendments

Existing Future Land Use Map

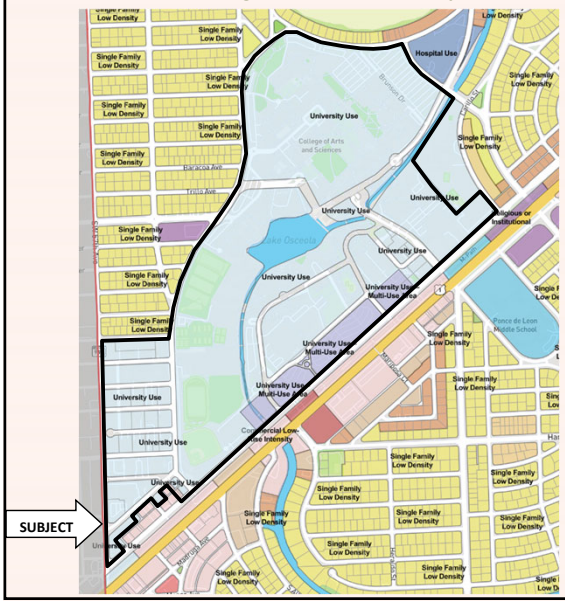

Proposed Multi-Use Area Expansion

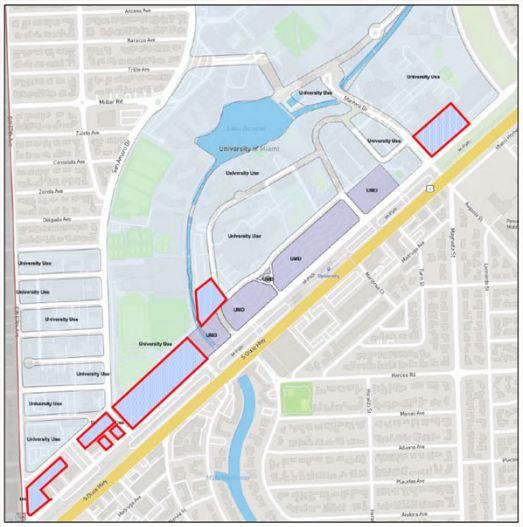

Land Use Sub-Category Change to University Campus Multi-Use Area Sub-Category

7

Zoning Code Text Amendments

Appendix D, University Campus District (UCD):

- Update square feet (6.8 million sqft) to Floor Area Ratio and allow **FAR of 1.0** (approximately 10.5 million sqft)
- Increase **retail use from 15% to 20%** in the Multi-use Zone
- Add **hospital use** and related requirements to the Campus Sub-Areas Table, with conditional use review required for a hospital containing more than 100 beds
- Revise the requirements for **University Campus Frontages** regarding setbacks and stepbacks, redefine Frontages A - C to include all frontages, and remove Frontages D and E
- Permit **antenna / telecommunication** facilities to exceed 10 feet of the permitted height within the Campus Core / University Multi-Use Zone
- Update the requirements related to the **Design Manual**

8

Zoning Code Text Amendments

Article 16. Definitions

- Clarify Health Center definition
- Move the University Campus Frontage definitions to Appendix D, following the related requirements

Appendix A. Site Specific Zoning Regulations

- Remove inconsistent Site Specifics for the University-owned properties

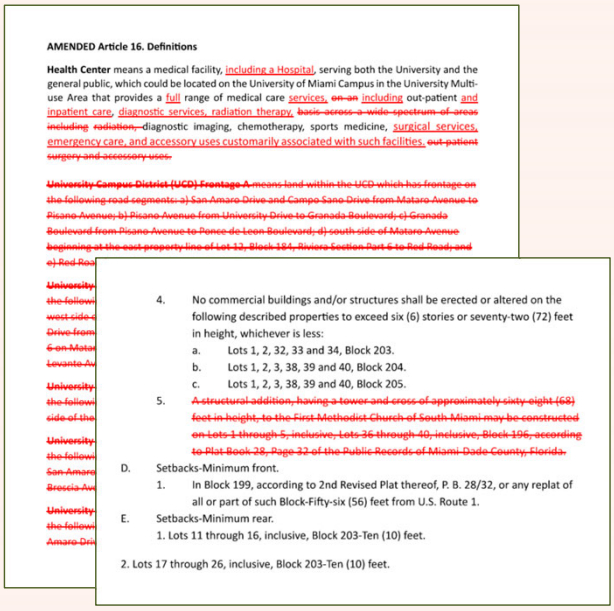

AMENDED Article 16. Definitions

Health Center means a medical facility, including a Hospital, serving both the University and the general public, which could be located on the University of Miami Campus in the University Multi-use Area that provides a full range of medical care services, ~~on an~~ including out-patient and inpatient care, diagnostic services, radiation therapy, ~~basis across a wide spectrum of areas including radiation,~~ diagnostic imaging, chemotherapy, sports medicine, surgical services, emergency care, and accessory uses customarily associated with such facilities. ~~out-patient surgery and accessory uses.~~

~~**University Campus District (UCD) Frontage A** means land within the UCD which has frontage on the following road segments: a) San Amaro Drive and Campo Sano Drive from Mataro Avenue to Pisano Avenue; b) Pisano Avenue from University Drive to Granada Boulevard; c) Granada Boulevard from Pisano Avenue to Ponce de Leon Boulevard; d) south side of Mataro Avenue beginning at the east property line of Lot 12, Block 184, Riviera Section Part 6 to Red Road; and e) Red Road~~

~~University~~
~~the follow~~
~~west side~~
~~Drive from~~
~~6 on Mata~~
~~Levante Av~~

~~University~~
~~the follow~~
~~side of the~~

~~University~~
~~the follow~~
~~San Amaro~~
~~Brescia Av~~

~~University~~
~~the follow~~
~~Amaro Dri~~

4. No commercial buildings and/or structures shall be erected or altered on the following described properties to exceed six (6) stories or seventy-two (72) feet in height, whichever is less:
   a. Lots 1, 2, 32, 33 and 34, Block 203.
   b. Lots 1, 2, 3, 38, 39 and 40, Block 204.
   c. Lots 1, 2, 3, 38, 39 and 40, Block 205.
5. ~~A structural addition, having a tower and cross of approximately sixty-eight (68) feet in height, to the First Methodist Church of South Miami may be constructed on Lots 1 through 5, inclusive, Lots 36 through 40, inclusive, Block 196, according to Plat Book 28, Page 32 of the Public Records of Miami-Dade County, Florida.~~

D. Setbacks-Minimum front.
   1. In Block 199, according to 2nd Revised Plat thereof, P. B. 28/32, or any replat of all or part of such Block-Fifty-six (56) feet from U.S. Route 1.

E. Setbacks-Minimum rear.
   1. Lots 11 through 16, inclusive, Block 203-Ten (10) feet.

2. Lots 17 through 26, inclusive, Block 203-Ten (10) feet.

9

Zoning Map Amendments

Existing Zoning Map

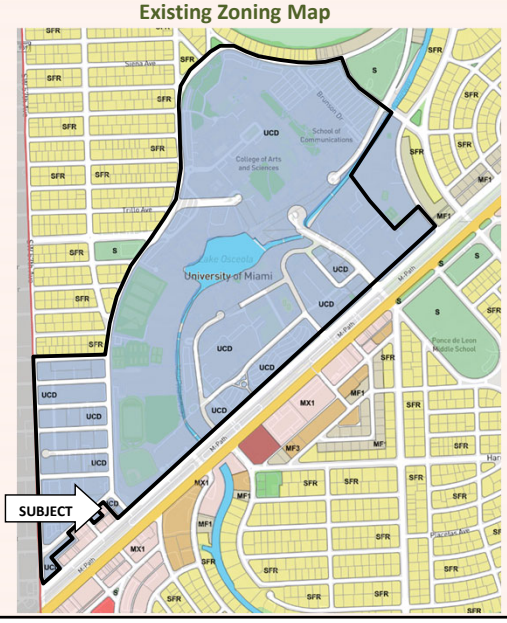

Proposed Zoning District

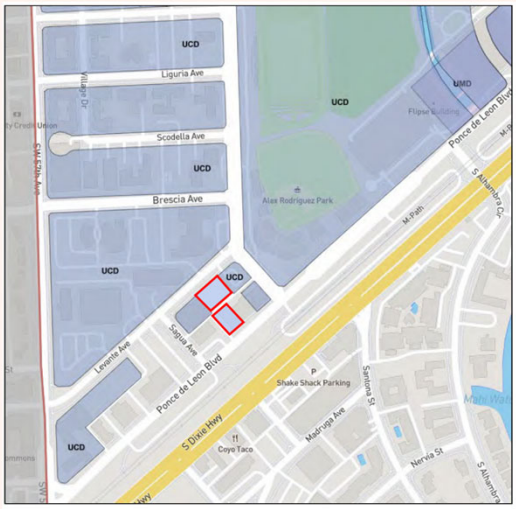

Zoning map change from Mixed Use 1 (MX1) to University Campus District (UCD)

10

Zoning Map Amendments

Existing Zoning Map

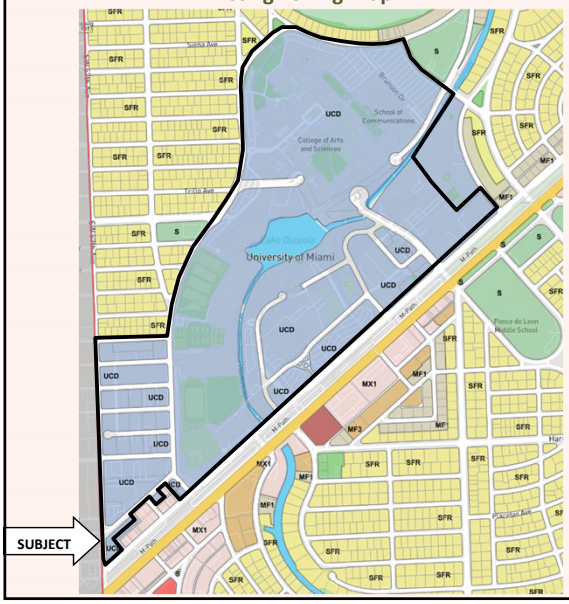

Proposed Multi-use Area Expansion

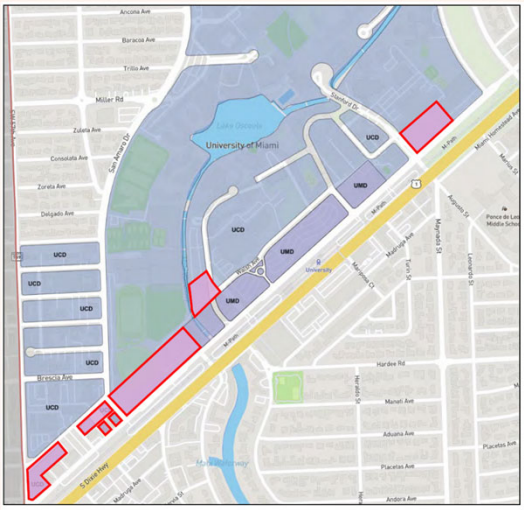

Zoning map change to extend the boundaries of the Overlay District – University Use Multi-Use Area (UMD)

11

Development Agreement

THE CITY OF CORAL GABLES AND UNIVERSITY OF MIAMI DEVELOPMENT AGREEMENT

- Adopted by Ordinance No. 2010-31 on 09.28.2010
- Balance the needs of the University with the health, safety, and welfare of the City and its residents

PUBLIC BENEFIT:

- UM Lecture Series: 6 lectures featuring members of the faculty and distinguished speakers
- UM Concert Series: 4 concerts presented by the Frost School of Music
- UM Cultural Program: 2 cultural programs
- "Meet the Docs": Quarterly lectures on a wide range of issues by Miller School of Medicine faculty
- Football: Buy 1 get 2 free ticket program; "Coral Gables Day" of the Football game
- Other sports: 1,000 free tickets for basketball and baseball games

12

12

Development Agreement

AMENDMENTS:

- Increase the student enrollment from **13,000 to 17,500** students
- Convey the **5.5-acre Lee Lincoln Parcel** to the City as a public park
- Update the permitted square feet to Floor Area Ratio (FAR) for **FAR of 1.0**
- Revise the payment schedule to include an **annual increase of 4%** per annum
- **Transfer 70 City-managed metered parking spaces** to the University, and install/utilize meters on Levante (also managed by the University)

13

Conditional Use – Campus Master Plan

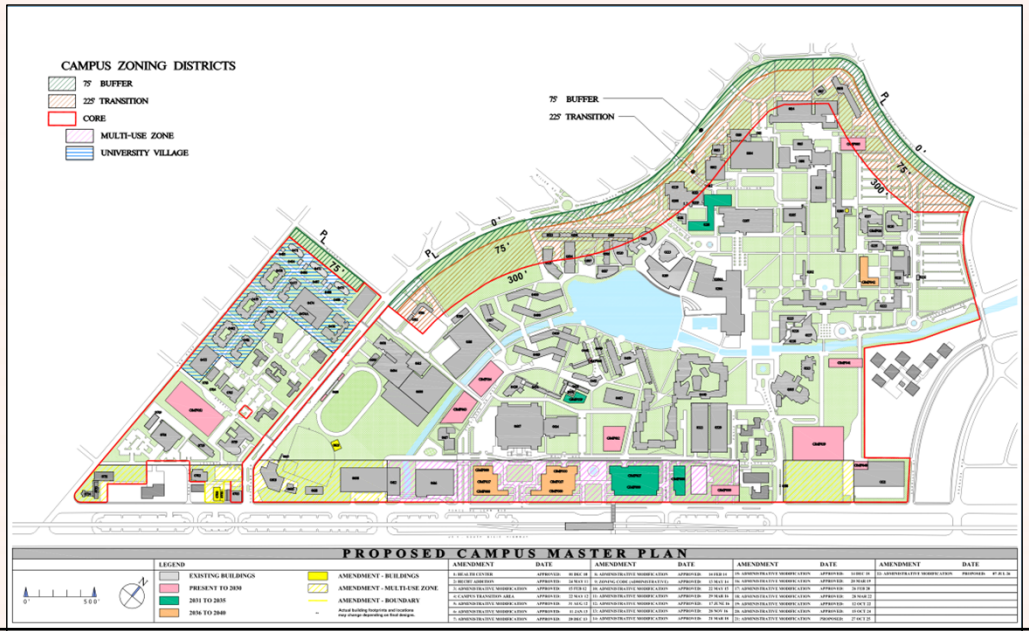

14

CONDITIONAL USE – CAMPUS MASTER PLAN

CAMPUS MASTER PLAN AMENDMENTS:

- Update the Campus Master Plan with proposed **expansion of University Campus Multi-Use Area** and **proposed Future Land Use and Zoning Map amendments** for the 3 University-owned properties
- Revise the **Development Chart** to include the proposed **Floor Area Ratio (FAR)**
- Update the Development Chart to include **minor amendments** for recent projects

| S U M M A R Y / G S F | | |

Letters to Property Owners (1,500 ft)

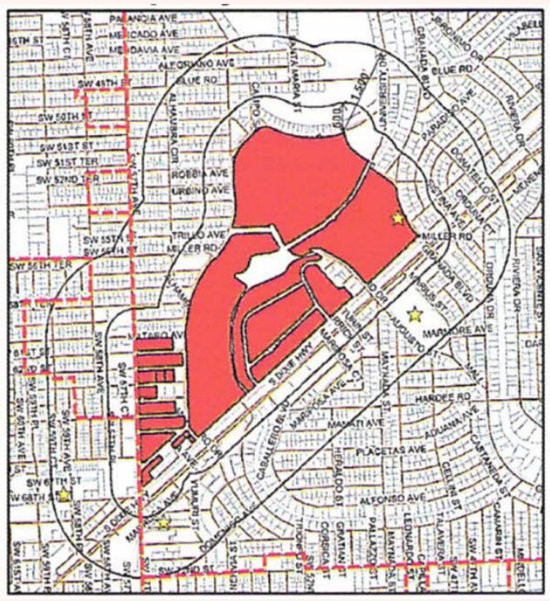
PALANZA AVE
HIDALGO AVE
HIDALGO AVE
ALEGRANO AVE
BLUE RD
SW 48TH ST
SW 50TH ST
SW 51ST ST
SW 51ST TER
SW 52ND TER
ROBBIA AVE
URBINO AVE
TRILLO AVE
MILLER RD
SW 55TH ST
SW 56TH ST
SW 56TH TER
LATARO AVE
SW 57TH PL
SW 57TH CT
SW 58TH AVE
SW 59TH AVE
SW 60TH AVE
SW 61ST ST
SW 62ND ST
SW 63RD ST
SW 64TH ST
SW 64TH AVE
SW 65TH AVE
SW 66TH ST
SW 67TH ST
SW 68TH ST
SW 69TH ST
SW 70TH ST
SW 71ST ST
SW 72ND ST
SW 73RD ST
SW 74TH ST
SW 75TH ST
SW 76TH ST
SW 77TH ST
SW 78TH ST
SW 79TH ST
SW 80TH ST
SW 81ST ST
SW 82ND ST
SW 83RD ST
SW 84TH ST
SW 85TH ST
SW 86TH ST
SW 87TH ST
SW 88TH ST
SW 89TH ST
SW 90TH ST
SW 91ST ST
SW 92ND ST
SW 93RD ST
SW 94TH ST
SW 95TH ST
SW 96TH ST
SW 97TH ST
SW 98TH ST
SW 99TH ST
SW 100TH ST
SW 101ST ST
SW 102ND ST
SW 103RD ST
SW 104TH ST
SW 105TH ST
SW 106TH ST
SW 107TH ST
SW 108TH ST
SW 109TH ST
SW 110TH ST
SW 111TH ST
SW 112TH ST
SW 113TH ST
SW 114TH ST
SW 115TH ST
SW 116TH ST
SW 117TH ST
SW 118TH ST
SW 119TH ST
SW 120TH ST
SW 121ST ST
SW 122ND ST
SW 123RD ST
SW 124TH ST
SW 125TH ST
SW 126TH ST
SW 127TH ST
SW 128TH ST
SW 129TH ST
SW 130TH ST
SW 131ST ST
SW 132ND ST
SW 133RD ST
SW 134TH ST
SW 135TH ST
SW 136TH ST
SW 137TH ST
SW 138TH ST
SW 139TH ST
SW 140TH ST
SW 141ST ST
SW 142ND ST
SW 143RD ST
SW 144TH ST
SW 145TH ST
SW 146TH ST
SW 147TH ST
SW 148TH ST
SW 149TH ST
SW 150TH ST
SW 151ST ST
SW 152ND ST
SW 153RD ST
SW 154TH ST
SW 155TH ST
SW 156TH ST
SW 157TH ST
SW 158TH ST
SW 159TH ST
SW 160TH ST
SW 161ST ST
SW 162ND ST
SW 163RD ST
SW 164TH ST
SW 165TH ST
SW 166TH ST
SW 167TH ST
SW 168TH ST
SW 169TH ST
SW 170TH ST
SW 171ST ST
SW 172ND ST
SW 173RD ST
SW 174TH ST
SW 175TH ST
SW 176TH ST
SW 177TH ST
SW 178TH ST
SW 179TH ST
SW 180TH ST
SW 181ST ST
SW 182ND ST
SW 183RD ST
SW 184TH ST
SW 185TH ST
SW 186TH ST
SW 187TH ST
SW 188TH ST
SW 189TH ST
SW 190TH ST
SW 191ST ST
SW 192ND ST
SW 193RD ST
SW 194TH ST
SW 195TH ST
SW 196TH ST
SW 197TH ST
SW 198TH ST
SW 199TH ST
SW 200TH ST
SW 201ST ST
SW 202ND ST
SW 203RD ST
SW 204TH ST
SW 205TH ST
SW 206TH ST
SW 207TH ST
SW 208TH ST
SW 209TH ST
SW 210TH ST
SW 211TH ST
SW 212TH ST
SW 213TH ST
SW 214TH ST
SW 215TH ST
SW 216TH ST
SW 217TH ST
SW 218TH ST
SW 219TH ST
SW 220TH ST
SW 221ST ST
SW 222ND ST
SW 223RD ST
SW 224TH ST
SW 225TH ST
SW 226TH ST
SW 227TH ST
SW 228TH ST
SW 229TH ST
SW 230TH ST
SW 231ST ST
SW 232ND ST
SW 233RD ST
SW 234TH ST
SW 235TH ST
SW 236TH ST
SW 237TH ST
SW 238TH ST
SW 239TH ST
SW 240TH ST
SW 241ST ST
SW 242ND ST
SW 243RD ST
SW 244TH ST
SW 245TH ST
SW 246TH ST
SW 247TH ST
SW 248TH ST
SW 249TH ST
SW 250TH ST
SW 251ST ST
SW 252ND ST
SW 253RD ST
SW 254TH ST
SW 255TH ST
SW 256TH ST
SW 257TH ST
SW 258TH ST
SW 259TH ST
SW 260TH ST
SW 261ST ST
SW 262ND ST
SW 263RD ST
SW 264TH ST
SW 265TH ST
SW 266TH ST
SW 267TH ST
SW 268TH ST
SW 269TH ST
SW 270TH ST
SW 271ST ST
SW 272ND ST
SW 273RD ST
SW 274TH ST
SW 275TH ST
SW 276TH ST
SW 277TH ST
SW 278TH ST
SW 279TH ST
SW 280TH ST
SW 281ST ST
SW 282ND ST
SW 283RD ST
SW 284TH ST
SW 285TH ST
SW 286TH ST
SW 287TH ST
SW 288TH ST
SW 289TH ST
SW 290TH ST
SW 291ST ST
SW 292ND ST
SW 293RD ST
SW 294TH ST
SW 295TH ST
SW 296TH ST
SW 297TH ST
SW 298TH ST
SW 299TH ST
SW 300TH ST
SW 301ST ST
SW 302ND ST
SW 303RD ST
SW 304TH ST
SW 305TH ST
SW 306TH ST
SW 307TH ST
SW 308TH ST
SW 309TH ST
SW 310TH ST
SW 311TH ST
SW 312TH ST
SW 313TH ST
SW 314TH ST
SW 315TH ST
SW 316TH ST
SW 317TH ST
SW 318TH ST
SW 319TH ST
SW 320TH ST
SW 321ST ST
SW 322ND ST
SW 323RD ST
SW 324TH ST
SW 325TH ST
SW 326TH ST
SW 327TH ST
SW 328TH ST
SW 329TH ST
SW 330TH ST
SW 331ST ST
SW 332ND ST
SW 333RD ST
SW 334TH ST
SW 335TH ST
SW 336TH ST
SW 337TH ST
SW 338TH ST
SW 339TH ST
SW 340TH ST
SW 341ST ST
SW 342ND ST
SW 343RD ST
SW 344TH ST
SW 345TH ST
SW 346TH ST
SW 347TH ST
SW 348TH ST
SW 349TH ST
SW 350TH ST
SW 351ST ST
SW 352ND ST
SW 353RD ST
SW 354TH ST
SW 355TH ST
SW 356TH ST
SW 357TH ST
SW 358TH ST
SW 359TH ST
SW 360TH ST
SW 361ST ST
SW 362ND ST
SW 363RD ST
SW 364TH ST
SW 365TH ST
SW 366TH ST
SW 367TH ST
SW 368TH ST
SW 369TH ST
SW 370TH ST
SW 371ST ST
SW 372ND ST
SW 373RD ST
SW 374TH ST
SW 375TH ST
SW 376TH ST
SW 377TH ST
SW 378TH ST
SW 379TH ST
SW 380TH ST
SW 381ST ST
SW 382ND ST
SW 383RD ST
SW 384TH ST
SW 385TH ST
SW 386TH ST
SW 387TH ST
SW 388TH ST
SW 389TH ST
SW 390TH ST
SW 391ST ST
SW 392ND ST
SW 393RD ST
SW 394TH ST
SW 395TH ST
SW 396TH ST
SW 397TH ST
SW 398TH ST
SW 399TH ST
SW 400TH ST
SW 401ST ST
SW 402ND ST
SW 403RD ST
SW 404TH ST
SW 405TH ST
SW 406TH ST
SW 407TH ST
SW 408TH ST
SW 409TH ST
SW 410TH ST
SW 411TH ST
SW 412TH ST
SW 413TH ST
SW 414TH ST
SW 415TH ST
SW 416TH ST
SW 417TH ST
SW 418TH ST
SW 419TH ST
SW 420TH ST
SW 421ST ST
SW 422ND ST
SW 423RD ST
SW 424TH ST
SW 425TH ST
SW 426TH ST
SW 427TH ST
SW 428TH ST
SW 429TH ST
SW 430TH ST
SW 431ST ST
SW 432ND ST
SW 433RD ST
SW 434TH ST
SW 435TH ST
SW 436TH ST
SW 437TH ST
SW 438TH ST
SW 439TH ST
SW 440TH ST
SW 441ST ST
SW 442ND ST
SW 443RD ST
SW 444TH ST
SW 445TH ST
SW 446TH ST
SW 447TH ST
SW 448TH ST
SW 449TH ST
SW 450TH ST
SW 451ST ST
SW 452ND ST
SW 453RD ST
SW 454TH ST
SW 455TH ST
SW 456TH ST
SW 457TH ST
SW 458TH ST
SW 459TH ST
SW 460TH ST
SW 461ST ST
SW 462ND ST
SW 463RD ST
SW 464TH ST
SW 465TH ST
SW 466TH ST
SW 467TH ST
SW 468TH ST
SW 469TH ST
SW 470TH ST
SW 471ST ST
SW 472ND ST
SW 473RD ST
SW 474TH ST
SW 475TH ST
SW 476TH ST
SW 477TH ST
SW 478TH ST
SW 479TH ST
SW 480TH ST
SW 481ST ST
SW 482ND ST
SW 483RD ST
SW 484TH ST
SW 485TH ST
SW 486TH ST
SW 487TH ST
SW 488TH ST
SW 489TH ST
SW 490TH ST
SW 491ST ST
SW 492ND ST
SW 493RD ST
SW 494TH ST
SW 495TH ST
SW 496TH ST
SW 497TH ST
SW 498TH ST
SW 499TH ST
SW 500TH ST
SW 501ST ST
SW 502ND ST
SW 503RD ST
SW 504TH ST
SW 505TH ST
SW 506TH ST
SW 507TH ST
SW 508TH ST
SW 509TH ST
SW 510TH ST
SW 511TH ST
SW 512TH ST
SW 513TH ST
SW 514TH ST
SW 515TH ST
SW 516TH ST
SW 517TH ST
SW 518TH ST
SW 519TH ST
SW 520TH ST
SW 521ST ST
SW 522ND ST
SW 523RD ST
SW 524TH ST
SW 525TH ST
SW 526TH ST
SW 527TH ST
SW 528TH ST
SW 529TH ST
SW 530TH ST
SW 531ST ST
SW 532ND ST
SW 533RD ST
SW 534TH ST
SW 535TH ST
SW 536TH ST
SW 537TH ST
SW 538TH ST
SW 539TH ST
SW 540TH ST
SW 541ST ST
SW 542ND ST
SW 543RD ST
SW 544TH ST
SW 545TH ST
SW 546TH ST
SW 547TH ST
SW 548TH ST
SW 549TH ST
SW 550TH ST
SW 551ST ST
SW 552ND ST
SW 553RD ST
SW 554TH ST
SW 555TH ST
SW 556TH ST
SW 557TH ST
SW 558TH ST
SW 559TH ST
SW 560TH ST
SW 561ST ST
SW 562ND ST
SW 563RD ST
SW 564TH ST
SW 565TH ST
SW 566TH ST
SW 567TH ST
SW 568TH ST
SW 569TH ST
SW 570TH ST
SW 571ST ST
SW 572ND ST
SW 573RD ST
SW 574TH ST
SW 575TH ST
SW 576TH ST
SW 577TH ST
SW 578TH ST
SW 579TH ST
SW 580TH ST
SW 581ST ST
SW 582ND ST
SW 583RD ST
SW 584TH ST
SW 585TH ST
SW 586TH ST
SW 587TH ST
SW 588TH ST
SW 589TH ST
SW 590TH ST
SW 591ST ST
SW 592ND ST
SW 593RD ST
SW 594TH ST
SW 595TH ST
SW 596TH ST
SW 597TH ST
SW 598TH ST
SW 599TH ST
SW 600TH ST
SW 601ST ST
SW 602ND ST
SW 603RD ST
SW 604TH ST
SW 605TH ST
SW 606TH ST
SW 607TH ST
SW 608TH ST
SW 609TH ST
SW 610TH ST
SW 611TH ST
SW 612TH ST
SW 613TH ST
SW 614TH ST
SW 615TH ST
SW 616TH ST
SW 617TH ST
SW 618TH ST
SW 619TH ST
SW 620TH ST
SW 621ST ST
SW 622ND ST
SW 623RD ST
SW 624TH ST
SW 625TH ST
SW 626TH ST
SW 627TH ST
SW 628TH ST
SW 629TH ST
SW 630TH ST
SW 631ST ST
SW 632ND ST
SW 633RD ST
SW 634TH ST
SW 635TH ST
SW 636TH ST
SW 637TH ST
SW 638TH ST
SW 639TH ST
SW 640TH ST
SW 641ST ST
SW 642ND ST
SW 643RD ST
SW 644TH ST
SW 645TH ST
SW 646TH ST
SW 647TH ST
SW 648TH ST
SW 649TH ST
SW 650TH ST
SW 651ST ST
SW 652ND ST
SW 653RD ST
SW 654TH ST
SW 655TH ST
SW 656TH ST
SW 657TH ST
SW 658TH ST
SW 659TH ST
SW 660TH ST
SW 661ST ST
SW 662ND ST
SW 663RD ST
SW 664TH ST
SW 665TH ST
SW 666TH ST
SW 667TH ST
SW 668TH ST
SW 669TH ST
SW 670TH ST
SW 671ST ST
SW 672ND ST
SW 673RD ST
SW 674TH ST
SW 675TH ST
SW 676TH ST
SW 677TH ST
SW 678TH ST
SW 679TH ST
SW 680TH ST
SW 681ST ST
SW 682ND ST
SW 683RD ST
SW 684TH ST
SW 685TH ST
SW 686TH ST
SW 687TH ST
SW 688TH ST
SW 689TH ST
SW 690TH ST
SW 691ST ST
SW 692ND ST
SW 693RD ST
SW 694TH ST
SW 695TH ST
SW 696TH ST
SW 697TH ST
SW 698TH ST
SW 699TH ST
SW 700TH ST
SW 701ST ST
SW 702ND ST
SW 703RD ST
SW 704TH ST
SW 705TH ST
SW 706TH ST
SW 707TH ST
SW 708TH ST
SW 709TH ST
SW 710TH ST
SW 711TH ST
SW 712TH ST
SW 713TH ST
SW 714TH ST
SW 715TH ST
SW 716TH ST
SW 717TH ST
SW 718TH ST
SW 719TH ST
SW 720TH ST
SW 721ST ST
SW 722ND ST
SW 723RD ST
SW 724TH ST
SW 725TH ST
SW 726TH ST
SW 727TH ST
SW 728TH ST
SW 729TH ST
SW 730TH ST
SW 731ST ST
SW 732ND ST
SW 733RD ST
SW 734TH ST
SW 735TH ST
SW 736TH ST
SW 737TH ST
SW 738TH ST
SW 739TH ST
SW 740TH ST
SW 741ST ST
SW 742ND ST
SW 743RD ST
SW 744TH ST
SW 745TH ST
SW 746TH ST
SW 747TH ST
SW 748TH ST
SW 749TH ST
SW 750TH ST
SW 751ST ST
SW 752ND ST
SW 753RD ST
SW 754TH ST
SW 755TH ST
SW 756TH ST
SW 757TH ST
SW 758TH ST
SW 759TH ST
SW 760TH ST
SW 761ST ST
SW 762ND ST
SW 763RD ST
SW 764TH ST
SW 765TH ST
SW 766TH ST
SW 767TH ST
SW 768TH ST
SW 769TH ST
SW 770TH ST
SW 771ST ST
SW 772ND ST
SW 773RD ST
SW 774TH ST
SW 775TH ST
SW 776TH ST
SW 777TH ST
SW 778TH ST
SW 779TH ST
SW 780TH ST
SW 781ST ST
SW 782ND ST
SW 783RD ST
SW 784TH ST
SW 785TH ST
SW 786TH ST
SW 787TH ST
SW 788TH ST
SW 789TH ST
SW 790TH ST
SW 791ST ST
SW 792ND ST
SW 793RD ST
SW 794TH ST
SW 795TH ST
SW 796TH ST
SW 797TH ST
SW 798TH ST
SW 799TH ST
SW 800TH ST
SW 801ST ST
SW 802ND ST
SW 803RD ST
SW 804TH ST
SW 805TH ST
SW 806TH ST
SW 807TH ST
SW 808TH ST
SW 809TH ST
SW 810TH ST
SW 811TH ST
SW 812TH ST
SW 813TH ST
SW 814TH ST
SW 815TH ST
SW 816TH ST
SW 817TH ST
SW 818TH ST
SW 819TH ST
SW 820TH ST
SW 821ST ST
SW 822ND ST
SW 823RD ST
SW 824TH ST
SW 825TH ST
SW 826TH ST
SW 827TH ST
SW 828TH ST
SW 829TH ST
SW 830TH ST
SW 831ST ST
SW 832ND ST
SW 833RD ST
SW 834TH ST
SW 835TH ST
SW 836TH ST
SW 837TH ST
SW 838TH ST
SW 839TH ST
SW 840TH ST
SW 841ST ST
SW 842ND ST
SW 843RD ST
SW 844TH ST
SW 845TH ST
SW 846TH ST
SW 847TH ST
SW 848TH ST
SW 849TH ST
SW 850TH ST
SW 851ST ST
SW 852ND ST
SW 853RD ST
SW 854TH ST
SW 855TH ST
SW 856TH ST
SW 857TH ST
SW 858TH ST
SW 859TH ST
SW 860TH ST
SW 861ST ST
SW 862ND ST
SW 863RD ST
SW 864TH ST
SW 865TH ST
SW 866TH ST
SW 867TH ST
SW 868TH ST
SW 869TH ST
SW 870TH ST
SW 871ST ST
SW 872ND ST
SW 873RD ST
SW 874TH ST
SW 875TH ST
SW 876TH ST
SW 877TH ST
SW 878TH ST
SW 879TH ST
SW 880TH ST
SW 881ST ST
SW 882ND ST
SW 883RD ST
SW 884TH ST
SW 885TH ST
SW 886TH ST
SW 887TH ST
SW 888TH ST
SW 889TH ST
SW 890TH ST
SW 891ST ST
SW 892ND ST
SW 893RD ST
SW 894TH ST
SW 895TH ST
SW 896TH ST
SW 897TH ST
SW 898TH ST
SW 899TH ST
SW 900TH ST
SW 901ST ST
SW 902ND ST
SW 903RD ST
SW 904TH ST
SW 905TH ST
SW 906TH ST
SW 907TH ST
SW 908TH ST
SW 909TH ST
SW 910TH ST
SW 911TH ST
SW 912TH ST
SW 913TH ST
SW 914TH ST
SW 915TH ST
SW 916TH ST
SW 917TH ST
SW 918TH ST
SW 919TH ST
SW 920TH ST
SW 921ST ST
SW 922ND ST
SW 923RD ST
SW 924TH ST
SW 925TH ST
SW 926TH ST
SW 927TH ST
SW 928TH ST
SW 929TH ST
SW 930TH ST
SW 931ST ST
SW 932ND ST
SW 933RD ST
SW 934TH ST
SW 935TH ST
SW 936TH ST
SW 937TH ST
SW 938TH ST
SW 939TH ST
SW 940TH ST
SW 941ST ST
SW 942ND ST
SW 943RD ST
SW 944TH ST
SW 945TH ST
SW 946TH ST
SW 947TH ST
SW 948TH ST
SW 949TH ST
SW 950TH ST
SW 951ST ST
SW 952ND ST
SW 953RD ST
SW 954TH ST
SW 955TH ST
SW 956TH ST
SW 957TH ST
SW 958TH ST
SW 959TH ST
SW 960TH ST
SW 961ST ST
SW 962ND ST
SW 963RD ST
SW 964TH ST
SW 965TH ST
SW 966TH ST
SW 967TH ST
SW 968TH ST
SW 969TH ST
SW 970TH ST
SW 971ST ST
SW 972ND ST
SW 973RD ST
SW 974TH ST
SW 975TH ST
SW 976TH ST
SW 977TH ST
SW 978TH ST
SW 979TH ST
SW 980TH ST
SW 981ST ST
SW 982ND ST
SW 983RD ST
SW 984TH ST
SW 985TH ST
SW 986TH ST
SW 987TH ST
SW 988TH ST
SW 989TH ST
SW 990TH ST
SW 991ST ST
SW 992ND ST
SW 993RD ST
SW 994TH ST
SW 995TH ST
SW 996TH ST
SW 997TH ST
SW 998TH ST
SW 999TH ST
SW 1000TH ST
SW 1001ST ST
SW 1002ND ST
SW 1003RD ST
SW 1004TH ST
SW 1005TH ST
SW 1006TH ST
SW 1007TH ST
SW 1008TH ST
SW 1009TH ST
SW 1010TH ST
SW 1011TH ST
SW 1012TH ST
SW 1013TH ST
SW 1014TH ST
SW 1015TH ST
SW 1016TH ST
SW 1017TH ST
SW 1018TH ST
SW 1019TH ST
SW 1020TH ST
SW 1021ST ST
SW 1022ND ST
SW 1023RD ST
SW 1024TH ST
SW 1025TH ST
SW 1026TH ST
SW 1027TH ST
SW 1028TH ST
SW 1029TH ST
SW 1030TH ST
SW 1031ST ST
SW 1032ND ST
SW 1033RD ST
SW 1034TH ST
SW 1035TH ST
SW 1036TH ST
SW 1037TH ST
SW 1038TH ST
SW 1039TH ST
SW 1040TH ST
SW 1041ST ST
SW 1042ND ST
SW 1043RD ST
SW 1044TH ST
SW 1045TH ST
SW 1046TH ST
SW 1047TH ST
SW 1048TH ST
SW 1049TH ST
SW 1050TH ST
SW 1051ST ST
SW 1052ND ST
SW 1053RD ST
SW 1054TH ST
SW 1055TH ST
SW 1056TH ST
SW 1057TH ST
SW 1058TH ST
SW 1059TH ST
SW 1060TH ST
SW 1061ST ST
SW 1062ND ST
SW 1063RD ST
SW 1064TH ST
SW 1065TH ST
SW 1066TH ST
SW 1067TH ST
SW 1068TH ST
SW 1069TH ST
SW 1070TH ST
SW 1071ST ST
SW 1072ND ST
SW 1073RD ST
SW 1074TH ST
SW 1075TH ST
SW 1076TH ST
SW 1077TH ST
SW 1078TH ST
SW 1079TH ST
SW 1080TH ST
SW 1081ST ST
SW 1082ND ST
SW 1083RD ST
SW 1084TH ST
SW 1085TH ST
SW 1086TH ST
SW 1087TH ST
SW 1088TH ST
SW 1089TH ST
SW 1090TH ST
SW 1091ST ST
SW 1092ND ST
SW 1093RD ST
SW 1094TH ST
SW 1095TH ST
SW 1096TH ST
SW 1097TH ST
SW 1098TH ST
SW 1099TH ST
SW 1100TH ST
SW 1101ST ST
SW 1102ND ST
SW 1103RD ST
SW 1104TH ST
SW 1105TH ST
SW 1106TH ST
SW 1107TH ST
SW 1108TH ST
SW 1109TH ST
SW 1110TH ST
SW 1111TH ST
SW 1112TH ST
SW 1113TH ST
SW 1114TH ST
SW 1115TH ST
SW 1116TH ST
SW 1117TH ST
SW 1118TH ST
SW 1119TH ST
SW 1120TH ST
SW 1121ST ST
SW 1122ND ST
SW 1123RD ST
SW 1124TH ST
SW 1125TH ST
SW 1126TH ST
SW 1127TH ST
SW 1128TH ST
SW 1129TH ST
SW 1130TH ST
SW 1131ST ST
SW 1132ND ST
SW 1133RD ST
SW 1134TH ST
SW 1135TH ST
SW 1136TH ST
SW 1137TH ST
SW 1138TH ST
SW 1139TH ST
SW 1140TH ST
SW 1141ST ST
SW 1142ND ST
SW 1143RD ST
SW 1144TH ST
SW 1145TH ST
SW 1146TH ST
SW 1147TH ST
SW 1148TH ST
SW 1149TH ST
SW 1150TH ST
SW 1151ST ST
SW 1152ND ST
SW 1153RD ST
SW 1154TH ST
SW 1155TH ST
SW 1156TH ST
SW 1157TH ST
SW 1158TH ST
SW 1159TH ST
SW 1160TH ST
SW 1161ST ST
SW 1162ND ST
SW 1163RD ST
SW 1164TH ST
SW 1165TH ST
SW 1166TH ST
SW 1167TH ST
SW 1168TH ST
SW 1169TH ST
SW 1170TH ST
SW 1171ST ST
SW 1172ND ST
SW 1173RD ST
SW 1174TH ST
SW 1175TH ST
SW 1176TH ST
SW 1177TH ST
SW 1178TH ST
SW 1179TH ST
SW 1180TH ST
SW 1181ST ST
SW 1182ND ST
SW 1183RD ST
SW 1184TH ST
SW 1185TH ST
SW 1186TH ST
SW 1187TH ST
SW 1188TH ST
SW 1189TH ST
SW 1190TH ST
SW 1191ST ST
SW 1192ND ST
SW 1193RD ST
SW 1194TH ST
SW 1195TH ST
SW 1196TH ST
SW 1197TH ST
SW 1198TH ST
SW 1199TH ST
SW 1200TH ST
SW 1201ST ST
SW 1202ND ST
SW 1203RD ST
SW 1204TH ST
SW 1205TH ST
SW 1206TH ST
SW 1207TH ST
SW 1208TH ST
SW 1209TH ST
SW 1210TH ST
SW 1211TH ST
SW 1212TH ST
SW 1213TH ST
SW 1214TH ST
SW 1215TH ST
SW 1216TH ST
SW 1217TH ST
SW 1218TH ST
SW 1219TH ST
SW 1220TH ST
SW 1221ST ST
SW 1222ND ST
SW 1223RD ST
SW 1224TH ST
SW 1225TH ST
SW 1226TH ST
SW 1227TH ST
SW 1228TH ST
SW 1229TH ST
SW 1230TH ST
SW 1231ST ST
SW 1232ND ST
SW 1233RD ST
SW 1234TH ST
SW 1235TH ST
SW 1236TH ST
SW 1237TH ST
SW 1238TH ST
SW 1239TH ST
SW 1240TH ST
SW 1241ST ST
SW 1242ND ST
SW 1243RD ST
SW 1244TH ST
SW 1245TH ST
SW 1246TH ST
SW 1247TH ST
SW 1248TH ST
SW 1249TH ST
SW 1250TH ST
SW 1251ST ST
SW 1252ND ST
SW 1253RD ST
SW 1254TH ST
SW 1255TH ST
SW 1256TH ST
SW 1257TH ST
SW 1258TH ST
SW 1259TH ST
SW 1260TH ST
SW 1261ST ST
SW 1262ND ST
SW 1263RD ST
SW 1264TH ST
SW 1265TH ST
SW 1266TH ST
SW 1267TH ST
SW 1268TH ST
SW 1269TH ST
SW 1270TH ST
SW 1271ST ST
SW 1272ND ST
SW 1273RD ST
SW 1274TH ST
SW 1275TH ST
SW 1276TH ST
SW 1277TH ST
SW 1278TH ST
SW 1279TH ST
SW 1280TH ST
SW 1281ST ST
SW 1282ND ST
SW 1283RD ST
SW 1284TH ST
SW 1285TH ST
SW 1286TH ST
SW 1287TH ST
SW 1288TH ST
SW 1289TH ST
SW 1290TH ST
SW 1291ST ST
SW 1292ND ST
SW 1293RD ST
SW 1294TH ST
SW 1295TH ST
SW 1296TH ST
SW 1297TH ST
SW 1298TH ST
SW 1299TH ST
SW 1300TH ST
SW 1301ST ST
SW 1302ND ST
SW 1303RD ST
SW 1304TH ST
SW 1305TH ST
SW 1306TH ST
SW 1307TH ST
SW 1308TH ST
SW 1309TH ST
SW 1310TH ST
SW 1311TH ST
SW 1312TH ST
SW 1313TH ST
SW 1314TH ST
SW 1315TH ST
SW 1316TH ST
SW 1317TH ST
SW 1318TH ST
SW 1319TH ST
SW 1320TH ST
SW 1321ST ST
SW 1322ND ST
SW 1323RD ST
SW 1324TH ST
SW 1325TH ST
SW 1326TH ST
SW 1327TH ST
SW 1328TH ST
SW 1329TH ST
SW 1330TH ST
SW 1331ST ST
SW 1332ND ST
SW 1333RD ST
SW 1334TH ST
SW 1335TH ST
SW 1336TH ST
SW 1337TH ST
SW 1338TH ST
SW 1339TH ST
SW 1340TH ST
SW 1341ST ST
SW 1342ND ST
SW 1343RD ST
SW 1344TH ST
SW 1345TH ST
SW 1346TH ST
SW 1347TH ST
SW 1348TH ST
SW 1349TH ST
SW 1350TH ST
SW 1351ST ST
SW 1352ND ST
SW 1353RD ST
SW 1354TH ST
SW 1355TH ST
SW 1356TH ST
SW 1357TH ST
SW 1358TH ST
SW 1359TH ST
SW 1360TH ST
SW 1361ST ST
SW 1362ND ST
SW 1363RD ST
SW 1364TH ST
SW 1365TH ST
SW 1366TH ST
SW 1367TH ST
SW 1368TH ST
SW 1369TH ST
SW 1370TH ST
SW 1371ST ST
SW 1372ND ST
SW 1373RD ST
SW 1374TH ST
SW 1375TH ST
SW 1376TH ST
SW 1377TH ST
SW 1378TH ST
SW 1379TH ST
SW 1380TH ST
SW 1381ST ST
SW 1382ND ST
SW 1383RD ST
SW 1384TH ST
SW 1385TH ST
SW 1386TH ST
SW 1387TH ST
SW 1388TH ST
SW 1389TH ST
SW 1390TH ST
SW 1391ST ST
SW 1392ND ST
SW 1393RD ST
SW 1394TH ST
SW 1395TH ST
SW 1396TH ST
SW 1397TH ST
SW 1398TH ST
SW 1399TH ST
SW 1400TH ST
SW 1401ST ST
SW 1402ND ST
SW 1403RD ST
SW 1404TH ST
SW 1405TH ST
SW 1406TH ST
SW 1407TH ST
SW 1408TH ST
SW 1409TH ST
SW 1410TH ST
SW 1411TH ST
SW 1412TH ST
SW 1413TH ST
SW 1414TH ST
SW 1415TH ST
SW 1416TH ST
SW 1417TH ST
SW 1418TH ST
SW 1419TH ST
SW 1420TH ST
SW 1421ST ST
SW 1422ND ST
SW 1423RD ST
SW 1424TH ST
SW 1425TH ST
SW 1426TH ST
SW 1427TH ST
SW 1428TH ST
SW 1429TH ST
SW 1430TH ST
SW 1431ST ST
SW 1432ND ST
SW 1433RD ST
SW 1434TH ST
SW 1435TH ST
SW 1436TH ST
SW 1437TH ST
SW 1438TH ST
SW 1439TH ST
SW 1440TH ST
SW 1441ST ST
SW 1442ND ST
SW 1443RD ST
SW 1444TH ST
SW 1445TH ST
SW 1446TH ST
SW 1447TH ST
SW 1448TH ST
SW 1449TH ST
SW 1450TH ST
SW 1451ST ST
SW 1452ND ST
SW 1453RD ST
SW 1454TH ST
SW 1455TH ST
SW 1456TH ST
SW 1457TH ST
SW 1458TH ST
SW 1459TH ST
SW 1460TH ST
SW 1461ST ST
SW 1462ND ST
SW 1463RD ST
SW 1464TH ST
SW 1465TH ST
SW 1466TH ST
SW 1467TH ST
SW 1468TH ST
SW 1469TH ST
SW 1470TH ST
SW 1471ST ST
SW 1472ND ST
SW 1473RD ST
SW 1474TH ST
SW 1475TH ST
SW 1476TH ST
SW 1477TH ST
SW 1478TH ST
SW 1479TH ST
SW 1480TH ST
SW 1481ST ST
SW 1482ND ST
SW 1483RD ST
SW 1484TH ST
SW 1485TH ST
SW 1486TH ST
SW 1487TH ST
SW 1488TH ST
SW 1489TH ST
SW 1490TH ST
SW 1491ST ST
SW 1492ND ST
SW 1493RD ST
SW 1494TH ST
SW 1495TH ST
SW 1496TH ST
SW 1497TH ST
SW 1498TH ST
SW 1499TH ST
SW 1500TH ST
SW 1501ST ST
SW 1502ND ST
SW 1503RD ST
SW 1504TH ST
SW 1505TH ST
SW 1506TH ST
SW 1507TH ST
SW 1508TH ST
SW 1509TH ST
SW 1510TH ST
SW 1511TH ST
SW 1512TH ST
SW 1513TH ST
SW 1514TH ST
SW 1515TH ST
SW 1516TH ST
SW 1517TH ST
SW 1518TH ST
SW 1519TH ST
SW 1520TH ST
SW 1521ST ST
SW 1522ND ST
SW 1523RD ST
SW 1524TH ST
SW 1525TH ST
SW 1526TH ST
SW 1527TH ST
SW 1528TH ST
SW 1529TH ST
SW 1530TH ST
SW 1531ST ST
SW 1532ND ST
SW 1533RD ST
SW 1534TH ST
SW 1535TH ST
SW 1536TH ST
SW 1537TH ST
SW 1538TH ST
SW 1539TH ST
SW 1540TH ST
SW 1541ST ST
SW 1542ND ST
SW 1543RD ST
SW 1544TH ST
SW 1545TH ST
SW 1546TH ST
SW 1547TH ST
SW 1548TH ST
SW 1549TH ST
SW 1550TH ST
SW 1551ST ST
SW 1552ND ST
SW 1553RD ST
SW 1554TH ST
SW 1555TH ST
SW 1556TH ST
SW 1557TH ST
SW 1558TH ST
SW 1559TH ST
SW 1560TH ST
SW 1561ST ST
SW 1562ND ST
SW 1563RD ST
SW 1564TH ST
SW 1565TH ST
SW 1566TH ST
SW 1567TH ST
SW 1568TH ST
SW 1569TH ST
SW 1570TH ST
SW 1571ST ST
SW 1572ND ST
SW 1573RD ST
SW 1574TH ST
SW 1575TH ST
SW 1576TH ST
SW 1577TH ST
SW 1578TH ST
SW 1579TH ST
SW 1580TH ST
SW 1581ST ST
SW 1582ND ST
SW 1583RD ST
SW 1584TH ST
SW 1585TH ST
SW 1586TH ST
SW 1587TH ST
SW 1588TH ST
SW 1589TH ST
SW 1590TH ST
SW 1591ST ST
SW 1592ND ST
SW 1593RD ST
SW 1594TH ST
SW 1595TH ST
SW 1596TH ST
SW 1597TH ST
SW 1598TH ST
SW 1599TH ST
SW 1600TH ST
SW 1601ST ST
SW 1602ND ST
SW 1603RD ST
SW 1604TH ST
SW 1605TH ST
SW 1606TH ST
SW 1607TH ST
SW 1608TH ST
SW 1609TH ST
SW 1610TH ST
SW 1611TH ST
SW 1612TH ST
SW 1613TH ST
SW 1614TH ST
SW 1615TH ST
SW 1616TH ST
SW 1617TH ST
SW 1618TH ST
SW 1619TH ST
SW 1620TH ST
SW 1621ST ST
SW 1622ND ST
SW 1623RD ST
SW 1624TH ST
SW 1625TH ST
SW 1626TH ST
SW 1627TH ST
SW 1628TH ST
SW 1629TH ST
SW 1630TH ST
SW 1631ST ST
SW 1632ND ST
SW 1633RD ST
SW 1634TH ST
SW 1635TH ST
SW 1636TH ST
SW 1637TH ST
SW 1638TH ST
SW 1639TH ST
SW 1640TH ST
SW 1641ST ST
SW 1642ND ST
SW 1643RD ST
SW 1644TH ST
SW 1645TH ST
SW 1646TH ST
SW 1647TH ST
SW 1648TH ST
SW 1649TH ST
SW 1650TH ST
SW 1651ST ST
SW 1652ND ST
SW 1653RD ST
SW 1654TH ST
SW 1655TH ST
SW 1656TH ST
SW 1657TH ST
SW 1658TH ST
SW 1659TH ST
SW 1660TH ST
SW 1661ST ST
SW 1662ND ST
SW 1663RD ST
SW 1664TH ST
SW 1665TH ST
SW 1666TH ST
SW 1667TH ST
SW 1668TH ST
SW 1669TH ST
SW 1670TH ST
SW 1671ST ST
SW 1672ND ST
SW 1673RD ST
SW 1674TH ST
SW 1675TH ST
SW 1676TH ST
SW 1677TH ST
SW 1678TH ST
SW 1679TH ST
SW 1680TH ST
SW 1681ST ST
SW 1682ND ST
SW 1683RD ST
SW 1684TH ST
SW 1685TH ST
SW 1686TH ST
SW 1687TH ST
SW 1688TH ST
SW 1689TH ST
SW 1690TH ST
SW 1691ST ST
SW 1692ND ST
SW 1693RD ST
SW 1694TH ST
SW 1695TH ST
SW 1696TH ST
SW 1697TH ST
SW 1698TH ST
SW 1699TH ST
SW 1700TH ST
SW 1701ST ST
SW 1702ND ST
SW 1703RD ST
SW 1704TH ST
SW 1705TH ST
SW 1706TH ST
SW 1707TH ST
SW 1708TH ST
SW 1709TH ST
SW 1710TH ST
SW 1711TH ST
SW 1712TH ST
SW 1713TH ST
SW 1714TH ST
SW 1715TH ST
SW 1716TH ST
SW 1717TH ST
SW 1718TH ST
SW 1719TH ST
SW 1720TH ST
SW 1721ST ST
SW 1722ND ST
SW 1723RD ST
SW 1724TH ST
SW 1725

Comprehensive Plan Consistency

Staff's determination is that this application is **CONSISTENT** with the Comprehensive Plan Goals, Objectives and Policies.

19

Staff Recommendations

Staff Recommendation:

Staff recommends **Approval**.

The Application **Complies** with the Findings of Fact.

The standards for Approval are **Satisfied**.

20

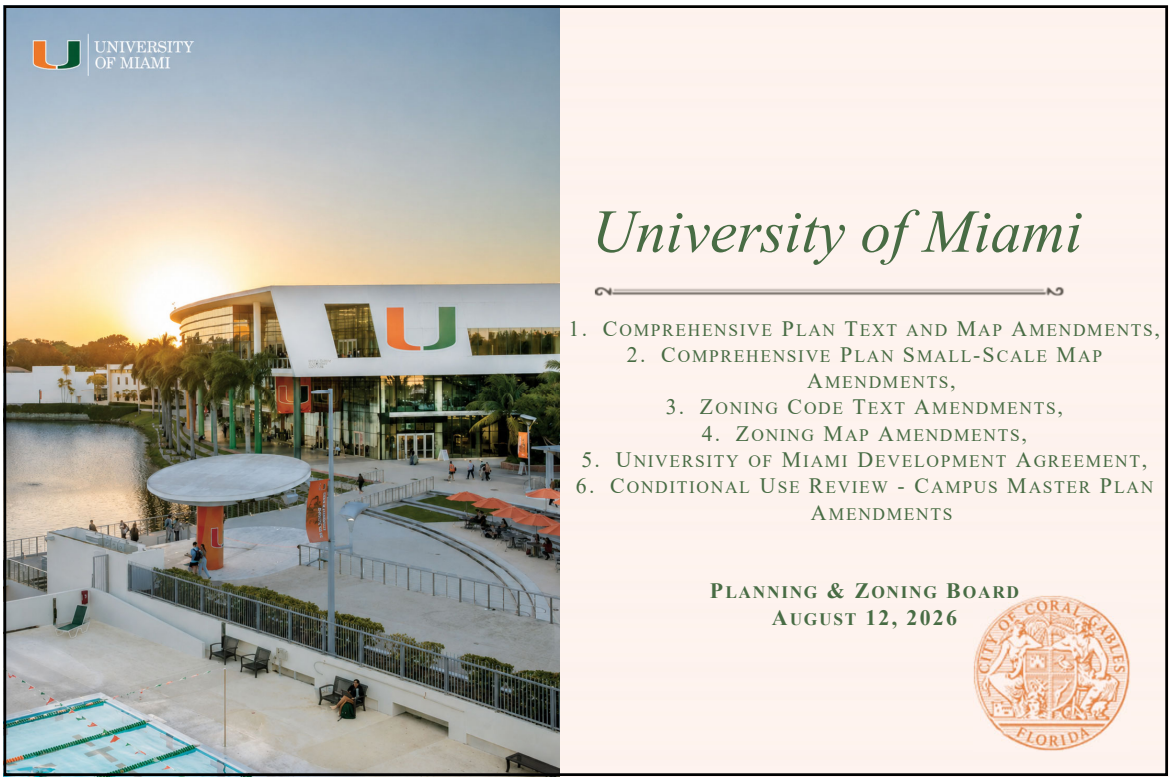
UNIVERSITY
OF MIAMI
University of Miami
1. Comprehensive Plan Text and Map Amendments,
2. Comprehensive Plan Small-Scale Map Amendments,
3. Zoning Code Text Amendments,
4. Zoning Map Amendments,
5. University of Miami Development Agreement,
6. Conditional Use Review - Campus Master Plan Amendments
Planning & Zoning Board
August 12, 2026
CITY OF CORAL GABLES
FLORIDA

21