

CITY OF CORAL GABLES, FLORIDA

ORDINANCE NO. 2021-29

AN ORDINANCE OF THE CITY COMMISSION AMENDING THE FUTURE LAND USE MAP OF THE CITY OF CORAL GABLES COMPREHENSIVE PLAN PURSUANT TO ZONING CODE ARTICLE 14, "PROCESS", SECTION 14-213, AND COMPREHENSIVE PLAN AMENDMENT PROCEDURES (SS. 163.3187, FLORIDA STATUTES), CHANGING THE LAND USE DESIGNATION FOR PROPERTY LEGALLY DESCRIBED AS LOTS 6 AND 19, AND THE WEST 25 FEET OF LOTS 7 AND 18, BLOCK 219, RIVIERA SECTION #14, CORAL GABLES, FLORIDA, FROM RELIGIOUS/INSTITUTIONAL TO PUBLIC BUILDINGS AND GROUNDS; PROVIDING FOR A REPEALER PROVISION, SEVERABILITY CLAUSE, AND PROVIDING FOR AN EFFECTIVE DATE.

WHEREAS, the City of Coral Gables is requesting a change of land use from "Religious/Institutional" to "Public Buildings" for the property legally described as Lots 6 and 19, and the west 25 feet of Lots 7 and 18, Block 219, Coral Gables Riviera Section #14, Coral Gables;

WHEREAS, the proposed change of land use is being submitted concurrently with a proposed Municipal Facility Site Plan approval;

WHEREAS, Staff finds that the procedures for reviewing and recommending on a proposed change of land use are provided in Zoning Code Article 14 "Process," Section 14-213 "Comprehensive Plan Text and Map Amendments," and that the proposed land use map amendment has met those criteria and standards;

WHEREAS, after notice of public hearing duly published and notifications of all property owners of record within one-thousand and five hundred (1,500) feet, a public hearing was held before the Planning and Zoning Board/Local Planning Agency of the City of Coral Gables on May 12, 2021, at which hearing all interested persons were afforded the opportunity to be heard;

WHEREAS, at the May 12, 2021 Planning and Zoning Board meeting, the Planning and Zoning Board/Local Planning Agency recommended approval regarding the proposed change of land use (vote: 7-0);

WHEREAS, after notice of public hearing duly published and notifications of all property owners of record within one-thousand and five hundred (1,500) feet, the City Commission held a public hearing on August 24, 2021 at which hearing all interested persons were afforded an opportunity to be heard and this application for change of land use was approved on first reading;

WHEREAS, after notice of public hearing duly published and notifications of all property owners of record within one-thousand and five hundred (1,500) feet, the City Commission held a public hearing, at which hearing all interested persons were afforded an opportunity to be heard and this application for change of land use was approved on first reading;

WHEREAS, public hearings have been completed as indicated herein by the Coral Gables City Commission in consideration of a request to change the land use pursuant to Florida Statutes, and including careful consideration of written and oral comments by members of the public;

NOW, THEREFORE, BE IT ORDAINED BY THE COMMISSION OF THE CITY OF CORAL GABLES, FLORIDA:

SECTION 1. The foregoing “WHEREAS” clauses are hereby ratified and confirmed as being true and correct and are hereby made a specific part of this Ordinance upon adoption hereof.

SECTION 2. The City of Coral Gables’ request for a change of zoning pursuant to Zoning Code Zoning Code Article 14 “Process,” Section 14-213 “Comprehensive Plan Text and Map Amendments,” from “Religious/Institutional” to “Public Buildings and Grounds” for the properties legally described as Lots 6 and 19, and the west 25 feet of lots 7 and 18, Block 219, Riviera Section #14, Coral Gables, is hereby approved.

SECTION 3. All ordinances or parts of ordinances that are inconsistent or in conflict with the provisions of this Ordinance are repealed.

SECTION 4. If any section, part of section, paragraph, clause, phrase or word of this Ordinance is declared invalid, the remaining provisions of this Ordinance shall not be affected.


SECTION 5. Pursuant to Section 163.3187(5)(c), Florida Statutes, the effective date of the small-scale comprehensive plan amendment approved by this ordinance shall be thirty-one (31) days after adoption by the Commission, if the amendment is not timely challenged.

PASSED AND ADOPTED THIS FOURTEENTH DAY OF SEPTEMBER, A.D.


2021.

(Moved: Anderson / Seconded: Menendez)
(Yeas: Fors, Jr., Mena, Menendez, Anderson, Lago)
(Unanimous: 5-0 Vote)
(Agenda Item: F-2)


APPROVED:

DocuSigned by:

53B880AB93824A5...
VINCE C. LAGO
MAYOR

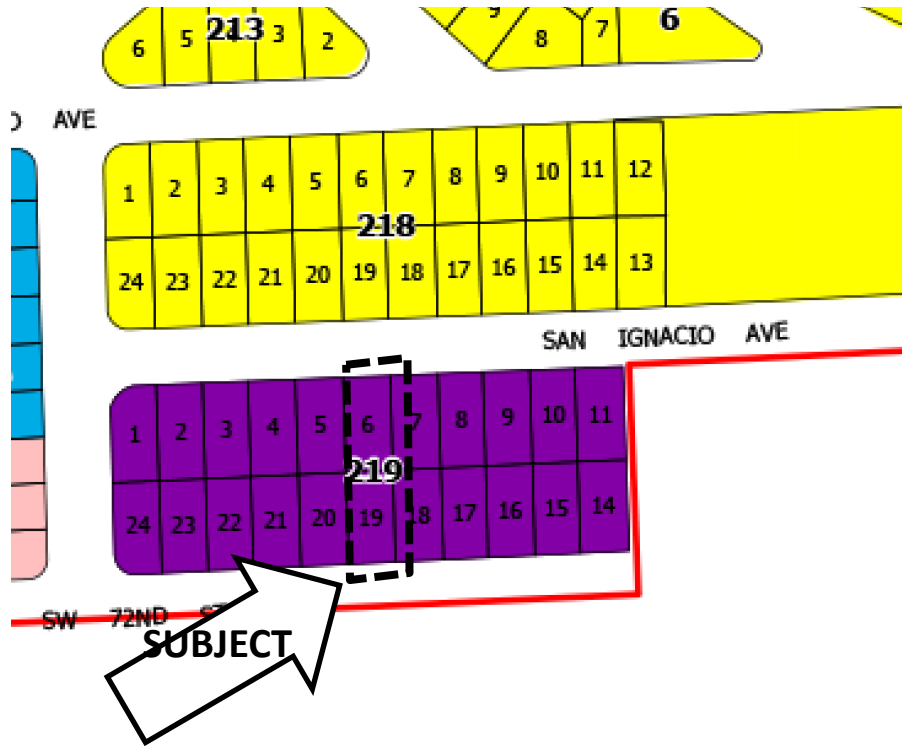
ATTEST:

DocuSigned by:

358417D2FA884FF...
BILLY Y. URQUIA
CITY CLERK

APPROVED AS TO FORM
AND LEGAL SUFFICIENCY:

DocuSigned by:

03A0CB1421E64AC...
MIRIAM SOLER RAMOS
CITY ATTORNEY

Existing Future Land Map



Proposed Future Land Use Map:

