



# City of Coral Gables Planning Division Application

305.460.5211

planning@coralgables.com

www.coralgables.com

## Application request

The undersigned applicant(s)/agent(s)/property owner(s) request City of Coral Gables consideration and review of the following application(s) (please check all that apply):

- Abandonment and Vacations
- Annexation
- Coral Gables Mediterranean Architectural Design Special Locational Site Plan
- Comprehensive Plan Map Amendment - Small Scale
- Comprehensive Plan Map Amendment - Large Scale
- Comprehensive Plan Text Amendment
- Conditional Use - Administrative Review
- Conditional Use without Site Plan
- Conditional Use with Site Plan
- Development Agreement
- Development of Regional Impact
- Development of Regional Impact - Notice of Proposed Change
- Mixed Use Site Plan
- Planned Area Development Designation and Site Plan
- Planned Area Development Major Amendment
- Restrictive Covenants and/or Easements
- Site Plan
- Separation/Establishment of a Building Site
- Subdivision Review for a Tentative Plat and Variance
- Transfer of Development Rights Receiving Site Plan
- University Campus District Modification to the Adopted Campus Master Plan
- Zoning Code Map Amendment
- Zoning Code Text Amendment
- Other: \_\_\_\_\_

## General information

Street address of the subject property: See enclosed Survey

Property/project name: Alexan Crafts

Legal description: Lot(s) See enclosed survey and legal description

Block(s) 28 Section (s) Crafts Sectin

Contract Purchaser  
Property owner(s): Maple Multi-Family Land SE, L.P. (James M. Berardinelli)

Property owner(s) mailing address: 3715 Northside Pkwy, Suite 1-200 Atlanta, Georgia 30327

Telephone: Business 404-496-6142 Fax \_\_\_\_\_

Other \_\_\_\_\_ Email jberardinelli @ tcr.com



# City of Coral Gables Planning Division Application

Applicant(s)/agent(s): Jorge L. Navarro, Esq. (Legal Representative)

Applicant(s)/agent(s) mailing address: 333 SE 2nd Avenue, Suite 4100

Telephone: Business 305-579-0821 Fax \_\_\_\_\_

Other \_\_\_\_\_ Email navarrojo @ gtlaw.com

## Property information

Current land use classification(s): Commercial Low Rise Intensity

Current zoning classification(s): MX2

Proposed land use classification(s) (if applicable): N/A

Proposed zoning classification(s) (if applicable): N/A

## Supporting information (to be completed by Planning Staff )

A Preapplication Conference is required with the Planning Division in advance of application submittal to determine the information necessary to be filed with the application(s). Please refer to the Planning Division Development Review Process Handbook, Section 3.0, for an explanation of each item. If necessary, attach additional sheets to application. The Planning Division reserves the right to request additional information as necessary throughout the entire review process.

- Aerial.
- Affidavit providing for property owner's authorization to process application.
- Annexation supporting materials.
- Application fees.
- Application representation and contact information.
- Appraisal.
- Architectural/building elevations.
- Building floor plans.
- Comprehensive Plan text amendment justification.
- Comprehensive Plan analysis.
- Concurrency impact statement.
- Encroachments plan.
- Environmental assessment.
- Historic contextual study and/or historical significance determination.
- Landscape plan.
- Lighting plan.
- Massing model and/or 3D computer model.
- City of Coral Gables Annual Registration Application and Issue Application Lobbyist forms.
- Ordinances, resolutions, covenants, development agreements, etc. previously granted for the property.
- Parking study.
- Photographs of property, adjacent uses and/or streetscape.
- Plat.
- Property survey and legal description.



## City of Coral Gables Planning Division Application

- Property owners list, notification radius map and two sets of labels.
- Public Realm Improvements Plan for mixed use projects.
- Public school preliminary concurrency analysis (residential land use/zoning applications only).
- Sign master plan.
- Site plan and supporting information.
- Statement of use and/or cover letter.
- Streetscape master plan.
- Traffic accumulation assessment.
- Traffic impact statement.
- Traffic impact study.
- Traffic stacking analysis.
- Utilities consent.
- Utilities location plan.
- Vegetation survey.
- Video of the subject property.
- Zoning Analysis ( Preliminary).
- Zoning Code text amendment justification.
- Warranty Deed.
- Other: \_\_\_\_\_

### Application submittal requirements

1. Hard copies. The number of application binders to be submitted shall be determined by Staff at the preapplication meeting. The application shall include all the items identified in the preapplication meeting.
2. Digital media copies. Two (2) compact discs (CD ROMs) of the entire application including all the items identified in the Preapplication Conference. Each document shall be separated into PDF files (i.e., application; site plan, landscape plan; etc.). Please include a "Table of Contents" identifying all PDF file name(s). Each PDF file size shall not exceed 10 Mb. All discs shall be labeled with the applicant(s) name, project name and date of submittal.

### Applicant/agent/property owner affirmation and consent

(I) (We) affirm and certify to all of the following:

1. Submission of the following:
  - a. Warranty deed/tax record as proof of ownership for all properties considered as a part of the application request; or
  - b. Authorized as the applicant(s)/agent(s) identified herein to file this application and act on behalf of all current property owner(s) and modify any valid City of Coral Gables entitlements in effect during the entire review process.
2. This request, application, application supporting materials and all future supporting materials complies with all provisions and regulations of the Zoning Code, Comprehensive Land Use Plan and Code of Ordinances of the City of Coral Gables unless identified and approved as a part of this application request or other previously approved applications. Applicant understands that any violation of these provisions renders the application invalid.
3. That all the information contained in this application and all documentation submitted herewith is true to the best of (my) (our) knowledge and belief.
4. Understand that the application, all attachments and fees become a part of the official records of the City of Coral Gables and are not returnable.




# City of Coral Gables Planning Division Application

5. Failure to provide the information necessary pursuant to the established time frames included but not limited to application submittal, submission of revised documents, etc. for review by City Staff and the designated reviewing entity may cause application to be deferred without further review until such time the requested information is submitted.
6. All representatives of the application have registered with and completed lobbyist forms for the City of Coral Gables City Clerk's office.
7. Understand that under Florida Law, all the information submitted as part of the application are public records.
8. Additional costs in addition to the application fees may be assessed associated with the review of applications by the City. These are costs that may be incurred by the applicant due to consultant fees paid by City to review the application. The types of reviews that could be conducted may include but are not limited to the following: property appraisals; traffic impact analyses; vegetation/environmental assessments; archeological/historic assessments; market studies; engineering studies or reports; and legal fees. Such fees will be assessed upon finalization of the City application review.

Property owner(s) signature(s):	Property owner(s) print name:	
Property owner(s) signature(s):	Property owner(s) print name:	
Property owner(s) signature(s):	Property owner(s) print name:	
Address:		
Telephone:	Fax:	Email:
<b>NOTARIZATION</b>		
STATE OF FLORIDA/COUNTY OF _____		
The foregoing instrument was acknowledged before me this _____ day of _____ by _____		
(Signature of Notary Public - State of Florida)		
(Print, Type or Stamp Commissioned Name of Notary Public)		
<input type="checkbox"/> Personally Known OR <input type="checkbox"/> Produced Identification; Type of Identification Produced _____		



# City of Coral Gables Planning Division Application


Contract Purchaser(s) Signature: 	Contract Purchaser(s) Print Name: Maple Multi-Family Land SE, L.P. Jim Berardinelli
Contract Purchaser(s) Signature:	Contract Purchaser(s) Print Name:

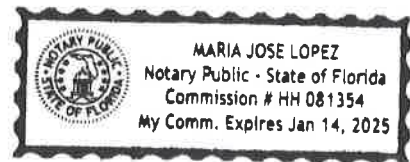
Address: 3715 Northside PKWY, suite 1-200 Atlanta, GA 30327

Telephone: 404-496-6142	Fax:	Email: jberardinelli@tcr.com
-------------------------	------	------------------------------


### NOTARIZATION

STATE OF FLORIDA/COUNTY OF  
The foregoing instrument was acknowledged before me this 20 day of December by Jim Berardinelli  
(Signature of Notary Public - State of Florida)





(Print, Type or Stamp Commissioned Name of Notary Public)  
 Personally Known OR  Produced Identification; Type of Identification Produced \_\_\_\_\_


Applicant(s)/Agent(s) Signature: 	Applicant(s)/Agent(s) Print Name: Jorge L. Navarro (Legal Representative)
---	--

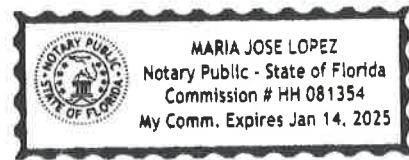
Address: 333 SE 2nd Avenue, Suite 4100

Telephone: 305-579-0821	Fax:	Email: vickersd@gtlaw.com
-------------------------	------	---------------------------

### NOTARIZATION

STATE OF FLORIDA/COUNTY OF  
The foregoing instrument was acknowledged before me this 20 day of December by Jorge Navarro  
(Signature of Notary Public - State of Florida)





(Print, Type or Stamp Commissioned Name of Notary Public)  
 Personally Known OR  Produced Identification; Type of Identification Produced \_\_\_\_\_