

Exhibit D

Page 1

CITY OF CORAL GABLES
 LOCAL PLANNING AGENCY (LPA)/
 PLANNING AND ZONING BOARD MEETING
 VERBATIM TRANSCRIPT
 CORAL GABLES CITY HALL
 405 BILTMORE WAY, COMMISSION CHAMBERS
 CORAL GABLES, FLORIDA
 WEDNESDAY, DECEMBER 12, 2018, COMMENCING AT 6:04 P.M.

Board Members Present:
 Eibi Aizenstat, Chairperson
 Rhonda A. Anderson
 Maria Velez
 Robert Behar
 Maria Menendez
 Julio Grabiel
 Alex Mantecon

City Staff and Consultants:
 Ramon Trias, Planning Director
 Craig Collier, Special Attorney
 Jennifer Garcia, City Planner
 Arceli Redila, Principal Planner
 Jill Menendez, Administrative Assistant, Board Secretary

ALSO PARTICIPATING:
 Jorge Navarro, Esq., on behalf of Items E-1 through E-4
 Tim Plummer, Traffic Engineer
 Rafael Bonafonte
 Robert Levite
 Kate Taylor
 Mayra Silverstein
 Stuart McGregor
 Paul Savage
 Steven Krams
 Andres Gomez-Mena

Page 2

1 THEREUPON:
 2 (The following proceedings were held.)
 3 CHAIRMAN AIZENSTAT: All right. Let's go
 4 ahead and get started please.
 5 Good evening. I'd like to call this
 6 meeting to order. I'd like to ask everybody if
 7 they can, please -- is there a way to turn down
 8 the volume inside?
 9 I'd like to go ahead and ask everybody if
 10 they can put their phones or pagers on silent
 11 at this time. That would be greatly
 12 appreciated. Thank you very much.
 13 This Board is comprised of seven members.
 14 Four Members of the Board shall constitute a
 15 quorum, and the affirmative vote of four
 16 Members shall be necessary for the adoption of
 17 any motion. If only four members are present,
 18 an applicant may request and be entitled to a
 19 continuance to the next regularly scheduled
 20 meeting of the Board. If a matter is continued
 21 due to a lack of quorum, the Chairperson or
 22 Secretary of the Board may set a special
 23 meeting to consider such matter. In the event
 24 that four votes are not obtained, an applicant
 25 may request a continuance or allow the

Page 3

1 application to proceed to the City Commission
 2 without a recommendation.
 3 Any person who acts as a lobbyist pursuant
 4 to City of Coral Gables Ordinance Number
 5 2006-11 must register with the City Clerk prior
 6 to engaging in lobbying activities,
 7 presentations before City Staff, Boards,
 8 Committees and/or the City Commission. A copy
 9 of the Ordinance is available in the Office of
 10 the City Clerk. Failure to register and
 11 provide proof of registration shall prohibit
 12 your ability to present to the Board.
 13 As Chair, I now officially call the City of
 14 Coral Gables Planning and Zoning Board meeting
 15 of December 12th, 2018 to order. The time is
 16 6:04.
 17 Before we get started, we have a new Board
 18 Member with us today, Alex Mantecon. And,
 19 Alex, welcome to the Planning and Zoning Board.
 20 MR. MANTECON: Thank you. I appreciate it.
 21 CHAIRMAN AIZENSTAT: And if you would just
 22 take a minute and tell us a little bit about
 23 yourself, that would be great.
 24 MR. MANTECON: Absolutely.
 25 CHAIRMAN AIZENSTAT: I love to put you on

Page 4

1 the spot.
 2 MR. MANTECON: Thank you.
 3 My name is Alex Mantecon. I am a City of
 4 Coral Gables resident. I live right by the
 5 Youth Center, a few blocks -- not too far away
 6 from here, maybe less than a mile.
 7 I used to be in finance, did that for about
 8 nine years at a private equity hedge fund, and
 9 after that, I left that and started my own real
 10 estate company, where we develop -- we take
 11 over distressed properties, turn them around,
 12 make them into something great, and we also
 13 happen to develop in the City of Miami, Dade
 14 County. Never developed in Coral Gables, but,
 15 you know, that's a -- you know, now we're
 16 working on a few other projects that are very
 17 civic minded, with the Ludlam Trail, on the
 18 County, trying to interconnect a beautiful
 19 pathway from Blue Lagoon all of the way to
 20 Kendall.
 21 So that's myself.
 22 MS. MENENDEZ: Welcome.
 23 CHAIRMAN AIZENSTAT: Thank you. Welcome.
 24 MR. GRABIEL: Welcome.
 25 CHAIRMAN AIZENSTAT: Jill, if you'd please

Page 5

1 call the roll.

2 THE SECRETARY: Rhonda Anderson?

3 MS. ANDERSON: Here.

4 THE SECRETARY: Robert Behar?

5 MR. BEHAR: Here.

6 THE SECRETARY: Julio Grabiél?

7 MR. GRABIEL: Here.

8 THE SECRETARY: Alex Mantecon?

9 MR. MANTECON: Here.

10 THE SECRETARY: Maria Menendez?

11 MS. MENENDEZ: Here.

12 THE SECRETARY: Maria Velez?

13 MS. VELEZ: Here.

14 THE SECRETARY: Eibi Aizenstat?

15 CHAIRMAN AIZENSTAT: Here.

16 Notice regarding ex parte communications:

17 Please be advised that this Board is a

18 quasi-judicial board and the items on the

19 agenda are quasi-judicial in nature, which

20 requires Board Members to disclose all ex parte

21 communications and site visits. An ex parte

22 communication is defined as any contact,

23 communication, conversation, correspondence,

24 memorandum or other written or verbal

25 communication that takes place outside a public

Page 7

1 to be speaking tonight before the Board, I

2 would ask, One, that you register with the

3 secretary, with your name and address, and,

4 Two, if you would please stand up to be sworn

5 in.

6 MR. BEHAR: Mr. Chair, before you do that,

7 have you -- as you know, I have a conflict on

8 the matters coming before the Board tonight.

9 So I would, at this time, ask to recuse myself.

10 CHAIRMAN AIZENSTAT: Thank you.

11 MR. BEHAR: Okay?

12 CHAIRMAN AIZENSTAT: Agreed. Thank you

13 very much.

14 (Thereupon, Robert Behar left the

15 Chambers.)

16 (Thereupon, the participants were sworn.)

17 CHAIRMAN AIZENSTAT: Thank you very much.

18 Has everybody that will be speaking signed

19 in? Thank you.

20 Craig, if you'd please read into the record

21 the items. Items E-1, E-2, E-3, E-4 are all

22 related.

23 MR. COLLER: I think we need to approve the

24 minutes from the last meeting.

25 CHAIRMAN AIZENSTAT: Certainly. I

Page 6

1 hearing between a member of the public and a

2 member of the quasi-judicial board regarding

3 matters to be heard by the Board.

4 If anyone made any contact with a Board

5 Member regarding an issue before the Board, the

6 Board Member must state, on the record, the

7 existence of the ex parte communication and the

8 party who originated the communication.

9 Also, if a Board Member conducted a site

10 visit specifically related to the case before

11 the Board, the Board Member must also disclose

12 such visit. In either case, the Board Member

13 must state, on the record, whether the ex parte

14 communication or site visit will affect the

15 Board Member's ability to impartially consider

16 the evidence to be presented regarding the

17 matter.

18 The Board Member should also state that his

19 or her decision will be based on substantial

20 competent evidence and testimony presented on

21 the record today.

22 Does anybody on the Board have such

23 communication or site visit to disclose at this

24 time? Having none.

25 What I'll ask is, everybody that is going

Page 8

1 apologize. Yes. Let's start with that.

2 MS. VELEZ: So moved. So moved.

3 MR. GRABIEL: Second.

4 CHAIRMAN AIZENSTAT: First, second.

5 MS. ANDERSON: Second.

6 CHAIRMAN AIZENSTAT: Any comments? Call

7 the roll, please.

8 THE SECRETARY: Julio Grabiél?

9 MR. GRABIEL: Yes.

10 THE SECRETARY: Alex Mantecon?

11 MR. MANTECON: Yes.

12 THE SECRETARY: Maria Menendez?

13 MS. MENENDEZ: Yes.

14 THE SECRETARY: Maria Velez?

15 MS. VELEZ: Yes.

16 THE SECRETARY: Rhonda Anderson?

17 MS. ANDERSON: Yes.

18 THE SECRETARY: Eibi Aizenstat?

19 CHAIRMAN AIZENSTAT: Yes. Thank you.

20 Go ahead, please. Thank you.

21 MR. COLLER: Members of the Board, the

22 items -- all of the items that are on the

23 agenda are connected. So what I would

24 recommend, that we read all of the items in, we

25 have a single public hearing on all of the

Page 9

1 items, and then we will vote on them
 2 individually.
 3 So I'll proceed by reading in E-1, an
 4 Ordinance of the City Commission of Coral
 5 Gables, Florida requesting an amendment to the
 6 Future Land Use Map of the City of Coral Gables
 7 Comprehensive Plan pursuant to Zoning Code
 8 Article 3, "Development Review," Division 15,
 9 "Comprehensive Plan Text and Map Amendments,"
 10 and Small Scale amendment procedures, pursuant
 11 to 163.3187 Florida Statutes, from "Commercial
 12 Mid-Rise Intensity" to "Mixed-Use" for lots
 13 23-29, Block 3, Crafts Section; and, from
 14 "Commercial High-Rise Intensity" to "Mixed-Use"
 15 for lots 19-22, Block 3, Crafts Section (100
 16 Miracle Mile and 115 Andalusia Avenue and 2414
 17 Galiano Street) Coral Gables, Florida;
 18 providing for a repealer provision,
 19 severability clause, and providing for an
 20 effective date.
 21 Item E-2, an Ordinance of the City
 22 Commission of Coral Gables, Florida providing
 23 for a text amendment to the City of Coral
 24 Gables Official Zoning Code by amending
 25 Appendix A, "Site Specific Zoning Regulations,"

Page 11

1 Commission of Coral Gables, Florida requesting
 2 an Encroachment Agreement and Mixed-Use Site
 3 Plan Review pursuant to Zoning Code Article 4,
 4 "Zoning Districts," Division 2, "Overlay and
 5 Special Purpose Districts," Section 4-201,
 6 "Mixed Use District (MXD)," for the proposed
 7 project referred to as "100 Miracle Mile" on
 8 the property legally described as Lots 19-29,
 9 Block 3, Crafts Section (100 Miracle Mile, 115
 10 Andalusia Avenue and 2414 Galiano Street),
 11 Coral Gables, Florida; including required
 12 conditions; providing for a repealer provision,
 13 severability clause, and providing for an
 14 effective date.
 15 Items E-1, E-2, E-3 and E-4, public hearing.
 16 CHAIRMAN AIZENSTAT: Thank you.
 17 Ramon, before we begin, we have received,
 18 which we have at the table, each of us, several
 19 documents or letters. I just want to make sure
 20 these are entered into the record.
 21 MR. TRIAS: Yes, sir. Those were received
 22 today.
 23 CHAIRMAN AIZENSTAT: Thank you.
 24 MR. TRIAS: Okay. May I have the
 25 PowerPoint, please?

Page 10

1 Section A-36, "Crafts Section," by modifying
 2 provisions for height for the property legally
 3 described as Lots 19-29, Block 3, Crafts
 4 Section, again, the Miracle Mile, Andalusia
 5 Avenue and Galiano Streets, so indicated, Coral
 6 Gables, Florida; providing for a repealer
 7 provision, severability clause, codification
 8 and providing for an effective date.
 9 Item E-3, an Ordinance of the City
 10 Commission of Coral Gables, Florida requesting
 11 receipt of Transfer of Development Rights
 12 (TDRs) pursuant to Zoning Code Article 3,
 13 "Development Review", Division 10, "Transfer of
 14 Development Rights", Section 3-1006, "Review
 15 and approval of use of TDRs on receiver sites",
 16 for the receipt and use of TDRs for the mixed
 17 use project referred to as "100 Miracle Mile",
 18 on the property legally described as Lots
 19 19-29, Block 3, Crafts Section, again, 100
 20 Miracle Mile, 115 Andalusia Avenue and 2414
 21 Galiano Street, Coral Gables, Florida;
 22 including required conditions; providing for a
 23 repealer provision, severability clause, and
 24 providing for an effective date.
 25 Item E-4, a Resolution of the City

Page 12

1 CHAIRMAN AIZENSTAT: Your microphone may be
 2 off.
 3 MR. TRIAS: Is the mike on? Is there any
 4 way you can turn it up? I'll use this one.
 5 Thank you, Mr. Chairman.
 6 As you explained, we have only one project
 7 tonight in the agenda; however, we do have four
 8 separate requests and we will look at them
 9 individually.
 10 Now, the project is shown here in context.
 11 The project is the one that is on the white
 12 paint colors, and it has a taller area towards
 13 Andalusia and then a building that is about
 14 fifty feet or so fronting Miracle Mile. So
 15 that is the context of the project.
 16 Now, in terms of the site, as you can see,
 17 it also has two very different existing
 18 conditions. One is a building, an existing
 19 building, fronting Miracle Mile. The other one
 20 is a parking lot, a parking lot that is
 21 fronting Andalusia and Galiano. There's an
 22 alley in between, and the alley will remain;
 23 however, they are asking for an encroachment to
 24 connect with a bridge. So the alley continues
 25 to be there. In fact, the alley is going to be

Page 13

1 the main access to the parking garage. Those
 2 are the existing conditions.
 3 In terms of the existing Land Use and the
 4 existing Zoning, as you can see, there's a lot
 5 of red. The Zoning is all Commercial, as it is
 6 through the whole Downtown. The Land Use, if
 7 you look closely, there are two tones of red.
 8 There's a darker red, which is the High-Rise,
 9 and there's the lighter red, which is the
 10 Mid-Rise. The existing Land Use of the
 11 property towards the south is Mid-Rise.
 12 This is the project conceptually, in the
 13 simplest way to explain it. Basically, the
 14 building in the front is going to be enhanced,
 15 and it's going to be improved. There's going
 16 to be more windows, but generally is going to
 17 remain the same, the same proportions, the same
 18 size. And, again, where it says, "Fifty feet,"
 19 that side is Miracle Mile.
 20 The building fronting Andalusia is 16
 21 stories and 163 feet. Now, that is
 22 significant, because there were some issues
 23 with the regulations that would allow 16
 24 stories and that is why one of the
 25 recommendations that we have is denial.

Page 15

1 you can see in this rectangle or in the red,
 2 that is the area where the same Site Specifics
 3 are applied, and the Applicant was saying,
 4 well, in this little yellow area, we wanted to
 5 have different Site Specifics. Staff
 6 recommended denial and the Applicant is going
 7 to withdraw that request.
 8 There's another Overlay, the Downtown
 9 Overlay, in which a similar issue would have
 10 been raised, but that is no longer the case.
 11 Now, this is a fairly complicated chart,
 12 but I think, at the end of the day, it's fairly
 13 easy to explain, from my point of view. If you
 14 look at where it says, "Site Specifics," which
 15 is the first row, that is the issue that I just
 16 described. So the Site Specifics, which is a
 17 very characteristic feature of the Code in
 18 Coral Gables, we're allowed 13 stories, 150
 19 feet, and the FAR, which is the commercial FAR,
 20 would be 3.0.
 21 Now, using Level One Mediterranean Bonus,
 22 which is the level that the Applicant got
 23 approval for some time ago, the regulations
 24 would allow 14 stories, 163 feet and a point
 25 two increase in FAR.

Page 14

1 However, between this and the applicant's
 2 application, we may have a different way
 3 forward.
 4 So there are four requests. The four
 5 requests deal with slightly different aspects
 6 of the project, and some are ready to go and
 7 some are incomplete, and that is why the
 8 recommendations vary. The request for the Comp
 9 Plan is to change from the existing Land Uses,
 10 which are Commercial High-Rise and Mid-Rise, to
 11 Mixed-Use.
 12 Now, Mixed-Use, in my view, allows and
 13 encourages the type of quality project that
 14 we're trying to create for the Downtown. You
 15 know, clearly Residential plus Commercial
 16 downstairs, et cetera, is a good aspect of the
 17 project. And the existing, as I said, was
 18 High-Rise in the front and Mid-Rise in the
 19 back.
 20 Now, the issue with that is that there's
 21 also Site Specifics that are applied in this
 22 area. So the Applicant had requested a Text
 23 Amendment of the Site Specifics. I'm not going
 24 to go into great detail, because that is going
 25 to be withdrawn. And the reason is that, as

Page 16

1 You can see there that the 160 feet is
 2 okay. That's what they're requesting.
 3 However, the 14-story is different than the 16
 4 stories that they were requesting. Now, 16
 5 stories can be achieved with Level Two, Level
 6 Two Mediterranean, also approved by the Board
 7 of Architects. It's not approved by Staff,
 8 it's not approved by the Commission or even the
 9 Planning and Zoning Board, it's approved by the
 10 Board of Architects.
 11 So if the request were to be Level Two,
 12 then, all of a sudden, they can do the 16
 13 stories and they can do a little bit taller
 14 building, but that has not been the request,
 15 and they can do a little bit more FAR. They
 16 can get the 3.5 FAR, which you're so familiar
 17 with in most projects that are in Downtown.
 18 Generally, they follow this Level Two, and they
 19 end up with a 3.5 FAR and the 16 stories.
 20 The Applicant has informed me that they're
 21 intending to do that instead of the Level One.
 22 I will let them explain that, if they want to,
 23 whenever they get to their presentation, but I
 24 think that was one of the options that we had
 25 in the staff report. We gave you some options,

Page 17

1 and one of the options to achieve what they
 2 were intending to do was to do the Level Two
 3 Mediterranean request. That would be a
 4 modification, obviously, of what they
 5 originally requested.

6 Anyway, in a nutshell, I was trying to
 7 explain the issue. The additional issue is
 8 that the TDR program, as you know, the TDR
 9 program, allows up to 25 percent additional
 10 FAR. So that is listed in the lower level part
 11 of this chart, and that was also a request.

12 The problem with the request is that the
 13 process has not been followed. In other words,
 14 they have not applied for the TDRs. They
 15 simply are saying, we will do TDRs, if you
 16 condition the TDR -- getting TDRs to be able to
 17 get the FAR that they're requesting. So that
 18 is one of the reasons why we were recommending
 19 a continuance to that, because the process had
 20 not been completed. However, you are free
 21 to -- and welcomed to make a recommendation on
 22 the merits of the request.

23 Now, in terms of the context, if one looks
 24 at it a little bit more closely, there are many
 25 buildings within one block -- I mean, not even

Page 19

1 fulfill the TDR.

2 Then, finally, the encroachment and the
 3 Mixed-Use Site Plan, the encroachment is the
 4 bridges that would connect above the alley.
 5 The significance of the alley is that it's the
 6 main access to the parking garage, as you can
 7 see in this diagram. So they're setting back
 8 the building -- the entrance of the parking
 9 garage about five feet or so, to make it a
 10 little bit easier to maneuver.

11 As you know, the alleys in the City of
 12 Coral Gables are twenty feet. Twenty feet is a
 13 little bit tight for an active daily garage
 14 like that. So the Applicant has attempted to
 15 fix that issue, and so on, but if you look at
 16 the overall Site Plan, you can see that there's
 17 an arcade going all around Andalusia and
 18 Galiano, and that the existing building is
 19 opened up significantly, as compared to some of
 20 the current conditions, and, of course, the
 21 ground level is the lobby or retail or the
 22 back.

23 And here we can see it, in terms of the way
 24 that -- the side elevation from Galiano. The
 25 encroachment are those bridges, basically,

Page 18

1 in close proximity, but right adjacent to this
 2 block, which have multi-stories and it ranges
 3 from the Colonnade, which is 12 stories and 185
 4 feet, to the 2501 Ponce de Leon, which is 12
 5 stories and 153 feet, to the building that is
 6 caddy-corner towards the south, 2519 Galiano,
 7 which is a modern building, in terms of style.
 8 That one is 162 feet and 12 stories.

9 So that gives you an idea, a sense of the
 10 Downtown context of the existing conditions.
 11 The only building that is not there is the 100
 12 Miracle Mile, which is inserted as a rendering.
 13 Every other building is there.

14 So the Transfer of Development Rights, as I
 15 said, they're requesting an increase up to 25
 16 percent of the FAR, which is allowed by Code.
 17 I mean, it's certainly -- this is a receiving
 18 area, and it can be done. It can be done, it's
 19 just that the review process requires Historic
 20 Preservation Board review, Planning and Zoning
 21 review of the specifics of the sending area and
 22 the receiving area, and that documentation or
 23 that proposal has not been made. We simply
 24 have a request for you to recommend a
 25 condition, a condition of approval, that they

Page 20

1 crossing the alley, the 16 stories and the
 2 numbers, the 130 units, the 13,000 square feet
 3 of Commercial, 4,000 square feet of office and
 4 the 179 parking spaces. That is what makes it
 5 a Mixed-Use Site Plan. We have recommended
 6 continuance, because of the outstanding issues
 7 that deal with the overall approval.

8 The review time line, the Development
 9 Review Committee met last June, then the Board
 10 of Architects approved the Level One back in
 11 September, the neighborhood meeting took place
 12 in November, November 20th, and then today
 13 we're having the Planning and Zoning meeting.
 14 Staff has reviewed at DRC, and then, afterward,
 15 in the Staff meeting in October, and provided
 16 comments of the different departments that have
 17 had a chance to review this.

18 Letters to the property owners were sent
 19 within 1,500 feet, which is the maximum that we
 20 send letters to, and the public notice includes
 21 two times letters to property owners, once for
 22 tonight's meeting and another one for the
 23 neighborhood meeting, three times postings of
 24 different meetings, DRC, Board of Architects
 25 and Planning and Zoning, also website posting

Page 21

1 of those three meetings and the newspaper
 2 advertisement for tonight's Planning and Zoning
 3 meeting.
 4 To summarize, the request for the Comp Plan
 5 Amendment to Mixed-Use, we're recommending
 6 approval. We think Mixed-Use is certainly an
 7 appropriate concept for the site. The Zoning
 8 Code Text Amendment for the Site Specifics,
 9 Staff is recommending denial, and the Applicant
 10 is withdrawing that request, and instead of
 11 doing that, they intend to go through Level Two
 12 approval, and that would remedy the technical
 13 issues of the approval of the Code.
 14 The TDRs, we recommended continuance,
 15 because the process is yet to be followed, and
 16 the Applicant has requested that you make a
 17 recommendation that it be followed, if you
 18 choose to go through a recommendation of the
 19 project, and the same thing with the
 20 encroachment and the Mixed-Use Site Plan.
 21 Because of the issues with request Number Two,
 22 we had recommended continuance. Hopefully, the
 23 Staff presentation may clarify some of those
 24 deficiencies.
 25 That is the end of my presentation, and I

Page 23

1 not the Commission or Staff, and that's the
 2 change, in terms of design.
 3 In terms of what's approved --
 4 CHAIRMAN AIZENSTAT: It's Level One.
 5 MR. TRIAS: -- the difference is the number
 6 of stories. With Level One, you can do 14,
 7 with Level Two, you can do 16.
 8 CHAIRMAN AIZENSTAT: Right. I understand
 9 that. But what are the differences in design
 10 that must be done to meet Level Two?
 11 MR. TRIAS: To meet Level Two, the project
 12 has to follow the eight exemplary buildings
 13 that are listed in the Code --
 14 CHAIRMAN AIZENSTAT: Okay.
 15 MR. TRIAS: -- in terms of the
 16 architectural appearance, and that's to be
 17 determined by the Board of Architects.
 18 MR. MANTECON: So they have to change the
 19 prior design to meet that?
 20 MR. TRIAS: Well, let's see what the
 21 Applicant wants to say, yeah.
 22 CHAIRMAN AIZENSTAT: Thank you.
 23 MR. NAVARRO: So, once again, good evening.
 24 Jorge Navarro, with office at 333 Southeast 2nd
 25 Avenue. With me is my colleague, Devon

Page 22

1 believe the Applicant has a presentation. If
 2 you have any questions, I'll be available.
 3 Otherwise, I can answer afterwards.
 4 You may want to speak here, because of the
 5 microphone.
 6 MR. NAVARRO: Good evening, Board Members.
 7 For the record, Jorge Navarro, with office at
 8 333 Southeast 2nd Avenue.
 9 If you'd give me just a minute to set up my
 10 boards, I'd appreciate it, and we will be
 11 moving forward with the presentation. Thank
 12 you.
 13 CHAIRMAN AIZENSTAT: Ramon, can I ask you a
 14 question while they're setting up?
 15 MR. TRIAS: Yes.
 16 CHAIRMAN AIZENSTAT: Can you just give us a
 17 brief overview of the difference between the
 18 Level One and the Level Two?
 19 I understand what you put up there, the
 20 numbers. Just explain, in general terms --
 21 MR. TRIAS: Yeah. The difference is, in
 22 terms of design, there's a higher standard for
 23 the Mediterranean aspects of the project for
 24 Level Two. So the Board of Architects makes a
 25 decision whether it's Level One or Level Two,

Page 24

1 Vickers, Rebecca Barrett, from Behar Font, our
 2 project architect, Tim Plummer, our traffic
 3 engineer, and my client and the property owner,
 4 Mr. Alberto Perez.
 5 I'd like to quickly just address some of
 6 the issues that were discussed by your Planning
 7 and Zoning Director. We've been working very,
 8 very hard with your Staff over the last week or
 9 two on the Site Plan to finalize any pending
 10 items, specifically regarding the ability to
 11 accomodate the additional stories without
 12 seeking a Level Two Med bonus.
 13 In meeting with your Director, we've
 14 decided to go ahead and abandon the request for
 15 the Site Specific amendedment. In lieu of
 16 that, if we are able to obtain your
 17 recommendation here today, between this hearing
 18 and the time that we go back to Commission, go
 19 back to the Board of Architects to make sure
 20 that rather than amending the Site Specifics,
 21 we obtain them, as allowed under your Zoning
 22 Code, via a Mediterranean Two Bonus, and we'll
 23 be working on that with our project architect
 24 and with your Board of Architects over the next
 25 few weeks.

Page 25

1 The other item that Staff had discussed,
 2 and which is one of the reasons for the
 3 continuance, is the issue with the TDRs. And
 4 normally you would go and get your TDRs, if you
 5 have an as-of-right project, in a receiver
 6 site, and it's a long process, and it's a time
 7 consuming process, but for us, in this
 8 instance, since we don't have the Mixed-Use
 9 Land Use yet and the Site Plan approval, we
 10 don't know the exact amount of square footage
 11 that we're going to ultimately have.

12 So what we would propose is, similar to
 13 what other jurisdictions that have TDR programs
 14 do, is that if this Board recommends approval
 15 of our project, we would ask that you please
 16 incorporate a condition saying that prior to
 17 the time of a building permit, we identify the
 18 sending sites and obtain the TDR approval.
 19 That would give us additional flexibility to
 20 make sure that we go and get the exact amount
 21 of square footage that we need, once the Site
 22 Plan is approved. So that would be one of the
 23 requests that we have here this evening.

24 So, as many of you know, there are a lot of
 25 exciting projects going on in the City's

Page 27

1 currently have in the area.

2 So this is the existing building. As you
 3 can tell, it's not very architecturally
 4 exciting. It's actually closed to the
 5 pedestrian. One of the things that I think
 6 Robert and Rebecca have done a great job of is
 7 to enhance the pedestrian experience, create
 8 active uses at the ground level, and make the
 9 building overall more inviting, from an
 10 architectural and pedestrian perspective.

11 As you can see, the bank, currently, right
 12 now, it has no windows. All along Galiano,
 13 it's essentially just a blank wall. It's a
 14 limited sidewalk, no pedestrian cover. You
 15 have little to no landscaping. So it really
 16 does not tie in with all of the stuff that the
 17 City has done at Miracle Mile as part of its
 18 streetscape project, which came out so nice.

19 The proposed development plan for this
 20 building is to keep the bank use at the ground
 21 level and to renovate and repurpose the upper
 22 level offices with multi-family residential
 23 units. We're going to be also opening up the
 24 building, as you can see, to provide for some
 25 balconies and terraces here. We're opening all

Page 26

1 Downtown core. This project, 100 Miracle Mile,
 2 is located directly along Miracle Mile. It's
 3 at the intersection of Miracle Mile and
 4 Galiano. It abuts three major commercial
 5 corridors, Andalusia, Galiano and Miracle Mile.

6 Many of you know this building as the
 7 SunTrust Bank facility, and I have a side by
 8 side here of what we're seeking to do to the
 9 existing three-story building. As your
 10 Planning and Zoning Director stated, this
 11 project is essentially a unified Mixed-Use
 12 project, that consist of two different
 13 buildings. The property is separated by an
 14 alley. And we have the existing three-story
 15 SunTrust building, and in the rear, we have a
 16 16-story residential project. It's a
 17 residential tower with the ground floor
 18 commercial uses.

19 One of the things that we've done is, since
 20 the time of our neighborhood meeting and in
 21 working with your Planning Director, we reduced
 22 the height of the building down from 177 feet
 23 to 162-and-a-half feet. As you'll see later in
 24 my presentation, that's very compatible and
 25 consistent with the other projects that you

Page 28

1 of this, so that this is something you see in
 2 New Orleans and in Paris and in other parts of
 3 the country, where you have the residential
 4 uses opening up to the street level.

5 And at the roof level, we're providing the
 6 pool deck and the amenity spaces, which will
 7 further activate Miracle Mile. Essentially, on
 8 the roof of the existing building, as you can
 9 see, we're creating a parapet and including
 10 some amenity space and then putting the rooftop
 11 use.

12 On the rear portion of the property -- and
 13 I have a Site Plan here for you -- so we're
 14 continuing the activation all along Galiano
 15 Street. The currently unimproved parking lot
 16 is going to be converted into a Mixed-Use
 17 project, as well, 16 stories. We're going to
 18 have ground floor retail uses lining Galiano
 19 Street. So we're going to match what's
 20 currently on the east side of this project, in
 21 terms of the retail space. We're also going to
 22 be providing a nice covered arcade around the
 23 entire perimeter of the property, which will
 24 provide for some covered pedestrian access
 25 throughout the site.

1 One of the things that we've worked very,
 2 very hard on is to get all of the loading and
 3 access to the site internalized through the
 4 alley, rather than having the access on
 5 Andalusia, which would actually break up all of
 6 the retail frontage and create conflicts with
 7 the other parking garages right across the
 8 street, that's serving the residential
 9 development just to our south, is that we've
 10 completely internalized it. And in order to do
 11 that, what we've done is, we've self-imposed an
 12 additional five-foot dedication that will be
 13 provided into that alley along the majority of
 14 our building, and right as you get over here,
 15 into the loading area and the access for the
 16 parking garage, we're going to set back an
 17 additional ten feet.

18 So that alley, essentially, is going to be
 19 thirty feet, where it's currently twenty feet,
 20 and that could be used by not only the
 21 residents, but also by the other people and
 22 businesses that use it today. It's going to
 23 make it much nicer and user friendly.

24 We're also going to be providing some
 25 landscaping and hardscape within that alley, so

1 we hope to beautify it, and we hope that as the
 2 other projects come along, that trend
 3 continues, so that these alleys don't just
 4 become back of the house uses, but they become
 5 actually active spaces that serve more purposes
 6 than just loading.

7 Regarding the height, as we stated earlier
 8 and as your Planning Director said, the project
 9 has been granted Level One Mediterranean bonus.
 10 That allows us to have 14 stories and 163 feet
 11 in height. This property has a Site Specific
 12 standard that allows up to 190 feet in height
 13 and 16 stories, but in lieu of going up to 190
 14 feet, our request is simply to add those two
 15 additional stories within the existing 163-foot
 16 envelope, and the reason we're able to
 17 accommodate this -- and I'll show you here in
 18 this exhibit --

19 MR. TRIAS: Jorge, you misspoke on the Site
 20 Specific requirements. The Site Specific is 13
 21 stories 150 feet. What Jorge mentioned was the
 22 Level Two. The Level Two is what gives you the
 23 190 and --

24 MR. NAVARRO: Correct. Yeah. Thank you
 25 for clarify. So if we were to secure Level

1 Two, we'd be able to go up to 190 feet, 16
 2 stories. To clarify, we are going to be
 3 pursuing the Level Two Mediterranean bonus to
 4 obtain the additional stories, but we're going
 5 to be maintaining that within the Level One
 6 building envelope.

7 One of the things that we've done very,
 8 very effectively, and I think that Robert has
 9 done a great job of, as you can see in this
 10 elevation here, is that we have completely
 11 concealed the parking levels above the ground
 12 floor retail with an active green wall. It's a
 13 living wall. And we've also treated it with
 14 some artistic treatment, as well, and this
 15 basically, even though it's a 16-story project,
 16 you can see that from the pedestrian realm, it
 17 actually looks just like a 14-story building.

18 So you don't see and you don't experience
 19 the additional stories visually, because we've
 20 been able to actively conceal all of the
 21 parking levels here. What you see in other
 22 developments throughout the City, and this is
 23 something that is consistent with new urbanism
 24 and with planning concepts that have been done
 25 in other cities is, essentially, you don't have

1 standalone parking garages anymore. You
 2 internalize the parking and you conceal it
 3 behind either liner uses or through artistic
 4 treatments and decorative features, and that's
 5 something that we've done here, and I think
 6 that Robert and Rebecca have done a great job
 7 of, and, you know, just to clarify, we're not
 8 asking for more FAR. We're not asking for more
 9 density. We're not asking for more building
 10 height. We're just asking to be able to
 11 accommodate two additional stories within the
 12 smaller building envelope.

13 I'd like to give you some context, and I
 14 think your Planning Director's exhibit did a
 15 good job, but just to give you an idea as to
 16 what's currently around us, our building
 17 height, at 163-and-a-half feet is very
 18 compatible with the other projects. We've
 19 designed our building to match the exact
 20 development trend that you see on the north
 21 side of Miracle Mile.

22 As you can see, on the north side of
 23 Miracle Mile, you have very low profile
 24 buildings, along Miracle Mile, and then the
 25 High-Rise on the back, and that's exactly what

Page 33

1 we're doing. Our height is no different than
 2 the majority of the other buildings in direct
 3 proximity to our project, and we have designed
 4 that in order to be compatible with the urban
 5 environment.
 6 We're very excited for this project. I
 7 think the City's done a great job of bringing
 8 businesses, law firms, banks, international
 9 companies to move their headquarters here, and
 10 one of the things that Downtown is truly
 11 missing is a residential component. We think
 12 this project is in line with the City's vision
 13 for its new Downtown. It will bring
 14 residential people to not only enjoy Downtown,
 15 but to also serve a lot of the businesses that
 16 are in the area and promoted walkability. We
 17 want people to live, work and play in the CBD
 18 and that's exactly what this project does.
 19 So we hope that with the two items that I
 20 mentioned today, allowing us to move forward
 21 seeking a Level Two Mediterranean bonus in lieu
 22 of the text amendment and a condition that
 23 would allow us to obtain the TDRs prior to
 24 building permit, that you would recommend
 25 approval of this project.

Page 35

1 the quality of the stores, in Downtown Coral
 2 Gables, on Miracle Mile. Everybody is leaving
 3 the area, and we need to enhance those
 4 conditions to make it more likeable to the
 5 residents of Coral Gables. We deserve that.
 6 Other than that, I'm all for it, and I wish
 7 this gets a rapid approval.
 8 CHAIRMAN AIZENSTAT: Thank you.
 9 MR. BONAFONTE: Thank you.
 10 CHAIRMAN AIZENSTAT: Thank you very much.
 11 Next, please.
 12 THE SECRETARY: Robert Levite.
 13 MR. LEVITE: Good evening. My name is Bob
 14 Levite. I am an owner and a board member at
 15 the Andalusia Condominium directly across the
 16 street from this project.
 17 CHAIRMAN AIZENSTAT: Can you provide the
 18 address, please?
 19 MR. LEVITE: 100 Andalusia.
 20 CHAIRMAN AIZENSTAT: Thank you.
 21 MR. LEVITE: Okay. And I believe in
 22 progress and I welcome a beautiful building
 23 coming in and replacing a parking lot that
 24 we've been looking at for the past 15 years.
 25 But the building should be part of Coral

Page 34

1 Our entire team is here to answer any
 2 questions, and I'd reserve a few minutes for
 3 rebuttal at the end.
 4 Thank you very much.
 5 CHAIRMAN AIZENSTAT: Thank you.
 6 Jill, how many speakers do we have?
 7 THE SECRETARY: About seven.
 8 CHAIRMAN AIZENSTAT: About seven.
 9 What I'd like to do is open the floor at
 10 this time for public comment.
 11 Jill, if you would please go ahead and call
 12 the first --
 13 THE SECRETARY: Rafael Bonafonte.
 14 MR. BONAFONTE: Good evening. I'm Rafael
 15 Bonafonte, my wife, Lilly, as well with me. We
 16 live at 66 Valencia Avenue, and we're very much
 17 in favor of this project.
 18 You know, I think it's going to enhance the
 19 quality of life in the City of Coral Gables.
 20 We're at the verge of approval here. There is
 21 a couple of conditions, but I believe they have
 22 all been met, and they have to be further
 23 reviewed by the City Commission, as well as the
 24 Board of Architects.
 25 But we have seen a decay in the stores and

Page 36

1 Gables, the City Beautiful, and the Zoning laws
 2 are in place to guarantee --
 3 CHAIRMAN AIZENSTAT: Please. What I will
 4 ask is, everybody, please, no clapping or
 5 anything. Please allow each individual to
 6 speak their mind.
 7 MR. LEVITE: I did not set that up.
 8 CHAIRMAN AIZENSTAT: I know. They like
 9 you, I understand, but --
 10 MR. LEVITE: So the Zoning laws are in
 11 place to guarantee that Coral Gables maintains
 12 its appearance and its appeal. So I welcome
 13 the new neighbor, but I vehemently oppose any
 14 variances in the Zoning.
 15 Spot Zoning is rarely the right decision.
 16 I think the building's height, its appearance
 17 and its parking capacity should -- no, must,
 18 comply to the current Zoning laws.
 19 Thank you very much.
 20 CHAIRMAN AIZENSTAT: Thank you for coming.
 21 Thank you.
 22 THE SECRETARY: Kate Taylor.
 23 MS. TAYLOR: Good evening. I'm Kate
 24 Taylor, and I live at 100 Andalusia Avenue, and
 25 I've been a resident of Coral Gables for most

1 of my life, born and raised here.
 2 I probably have more questions at this
 3 point than comments, because I didn't
 4 understand all of the presentation. I don't
 5 know how you add two additional stories and
 6 stay at the Level One envelope. I don't
 7 understand that concept.
 8 So the other thing that I noticed is that
 9 the 16 stories is not really conducive to
 10 what's there right now. When you showed one of
 11 the pictures, all of those surrounding
 12 buildings were eight to thirteen stories. So
 13 why are we going to have 16?
 14 And I'm not sure, too, on the SunTrust Bank
 15 building. Is that -- those stories are going
 16 to remain as they are or are they going to
 17 build higher? So that's another question.
 18 And then I'm not sure we want really a pool
 19 on Miracle Mile.
 20 So I guess my main concern is the height.
 21 And I didn't see anything that looked
 22 Mediterranean, so I guess they're going to
 23 change the whole look of it? It looks very
 24 modern to me.
 25 CHAIRMAN AIZENSTAT: Yeah. We'll have that

1 My name is Stuart McGregor. My wife, Jean
 2 Conley, is here with me. I'm also a member of
 3 the Board of 100 Andalusia. I guess there's
 4 quite a representation here.
 5 I just wanted to make a couple of comments.
 6 We moved down here in 1976 and we were told the
 7 place to live was Coral Gables, which we did.
 8 We lived across US-1 for 30 years in a private
 9 residence, went through two additions, and I
 10 really appreciated the Building and Zoning
 11 Codes and the direction of Coral Gables with
 12 respect to being the City Beautiful.
 13 We've now been Downtown at 100 Andalusia
 14 for 15 years, and I've watched the City grow,
 15 and I'm certainly not opposed to growth. I
 16 think we need development. That brings in tax
 17 revenues. It brings people more into an inner
 18 City, which we're seeing all over.
 19 However, you know, I look at this, and when
 20 I go back to New York, which is where we came
 21 from, I always tell people that I live in the
 22 City, just like I was in Manhattan. I can walk
 23 anywhere. I can do things. It's just
 24 wonderful. We've got all of these restaurants.
 25 I said, "But, you know, I can see sky. I can

1 discussion.
 2 MS. TAYLOR: Okay. Thank you.
 3 CHAIRMAN AIZENSTAT: Keep that in mind.
 4 Thank you very much.
 5 THE SECRETARY: Silverstein.
 6 MS. SILVERSTEIN: My name is Mayra
 7 Silverstein, and I live at 100 Andalusia
 8 Avenue, Apartment 410, and I'm also a member of
 9 the Board of Directors.
 10 And I recognize that there will be a
 11 building going up. I embrace that it will be
 12 replacing a parking lot. But I also share the
 13 concern about the height and the design.
 14 Our building, which is directly across the
 15 street on Andalusia, is eight stories high and
 16 103 feet. I do recognize that the Zoning is
 17 higher, but would urge the decision to relate
 18 to what is compatible not only with the other
 19 taller buildings in the area, but with ours,
 20 also. And the lack of a Mediterranean design
 21 is also a concern.
 22 Thank you.
 23 CHAIRMAN AIZENSTAT: Thank you.
 24 THE SECRETARY: Stuart McGregor.
 25 MR. MCGREGOR: Thank you.

1 see blue sky and clouds and the sun." And I
 2 think that's the kind of -- and air, and that's
 3 what makes the City Beautiful.
 4 We've done the re-development of the Mile.
 5 We do have some buildings on the other side,
 6 the Colonnade stretch there, which is kind of
 7 turned that block much more into almost a --
 8 you know, another canyon, and what I'm
 9 concerned about is that we turn Andalusia
 10 Avenue into a canyon, as well, which takes
 11 away, when you're looking up at 16 stories,
 12 less sky, less air, less sun, and particularly
 13 when it fronts -- the back side is going
 14 straight up, even with the cover of the parking
 15 garage, and just faces this Mediterranean
 16 condominium, which is one of the first
 17 Downtown, that really embraced coming to inner
 18 City living from that perspective.
 19 This is going to be a rental, so we're
 20 really not into the condominium stage yet, but
 21 I look at it and I kind of say, you know, you
 22 are the stewards here, along with the
 23 Commissioners, of the City Beautiful, and so
 24 it's really up to you to see how it's going to
 25 grow.

1 Next door to this is another parking lot,
2 behind Barnes and Noble. I'm sure everyone's
3 familiar with that one. And it becomes a
4 question of what happens next. I'm not really
5 into the Land Use, but I do know that Zone One,
6 I think, Ramon, you just referred to it -- Zone
7 One is what height, how many stories?

8 MR. TRIAS: Fourteen stories for Level One.

9 MR. MCGREGOR: For the Level One is
10 fourteen stories. We're 103 feet. The Palace,
11 which was an interesting project, which is
12 essentially the same on Andalusia, towards one
13 of our main north-south, which is Douglas to Le
14 Jeune area, the Palace is an interesting
15 structure. If you look at it, that's totally
16 Mediterranean. They did not go as high as they
17 could go and I think they have a building that
18 everyone remarks about as being a really
19 beautiful building.

20 I think the concept and design is
21 incredible. I think to tie together the actual
22 SunTrust bank and make that a residential and
23 put a pool on top, I think that's a great idea,
24 and to tie it together with that back parking
25 lot is -- as Bob Levite said, you know, it's a

1 can see it. You can see it from your
2 presentation. When you look where it is -- I
3 mean, there was no mention of 100 Andalusia
4 tonight. There was no mention of the Palace.
5 There was no mention of how we build our inner
6 core and yet maintain the space and the air and
7 the sun and the light to continue with this
8 City Beautiful concept that we have.

9 So you're the stewards and I appreciate the
10 time. Thank you. Thank you very much.

11 CHAIRMAN AIZENSTAT: Thank you, sir.

12 THE SECRETARY: Paul Savage.

13 MR. SAVAGE: Good evening. My name is Paul
14 Savage. I'm an attorney. I have Law Offices
15 at 2555 Ponce de Leon Boulevard, Suite 600, in
16 Coral Gables, Florida. I'm here representing
17 the 100 Andalusia Condominium Association, and
18 I have a lobbyist registration on file.

19 You've met some of my clients, who have had
20 some -- I thought, some very reasoned and
21 sophisticated things to say. You've heard them
22 say that they're not against development, they
23 would not mind a new building near where they
24 are.

25 However, we also heard from our Planning

1 parking lot. We know there's going to be
2 growth there. But it's how much of that do you
3 use in terms of height, how much of it do you
4 use in terms of traffic with the ingress and
5 the egress to the parking garage, particularly
6 on Galiano.

7 If you look at coming in from the side, I
8 don't know what the traffic study says, but I
9 can tell you right now that at five o'clock
10 Galiano and -- Andalusia, at Galiano, backs
11 right up across Miracle Mile. It sometimes
12 takes two lights for that cross section there.
13 So I can just imagine people pulling in. But,
14 conceptually, I think it's good. I just think
15 it needs some work and particularly with
16 respect to the height.

17 You know, I guess -- I don't want to spend
18 a lot of time, but it is an interesting and
19 exciting design and plan, but I think, when you
20 look at it overall and you see where it is,
21 over here someplace --

22 CHAIRMAN AIZENSTAT: If you could talk into
23 the microphone, just for the TV audience.
24 Thank you.

25 MR. MCGREGOR: Okay. Well, when you -- we

1 and Zoning Director in our Staff report, which,
2 of course, constitutes substantial competent
3 evidence in these proceedings, and there is a
4 negative recommendation from the Staff as to
5 the rezoning for the height. And when I
6 listened carefully to the applicant, and I was
7 trying very hard to listen very carefully, I
8 was unable to tell what exactly is before you
9 tonight.

10 What's been noticed and what's been
11 examined by the Staff is a rezoning request
12 requesting the 16 stories and the 163-foot
13 height, based on a Level One Mediterranean
14 bonus, while they admit that they're not
15 entitled to that under a Level One
16 Mediterranean bonus, and that's why our
17 Planning and Zoning Director is recommending
18 denial. And then I heard that they are
19 withdrawing that request and they will now
20 change the building and try to have it qualify
21 before the Board of Architects as a Level Two
22 Mediterranean bonus building.

23 And that sounds like a good plan. My
24 problem is, what they're asking you to do, as a
25 matter of procedure, they're saying, let us go

Page 45

1 back to the Board of Architects, obtain -- seek
 2 and obtain the Level Two Mediterranean changes,
 3 while we're going from this Board onward into
 4 the City Commission. And I believe I've been
 5 in front of this same Board before and had a
 6 member say, "I don't vote on a project that I
 7 don't have in front of me." I believe that's a
 8 quote from one of our members. "I don't like
 9 to vote on a project that's not in front of
 10 me."
 11 And the situation you have tonight is, we
 12 don't know what the project is -- what it looks
 13 like stylistically, what it has mechanically,
 14 what it has -- you know, what are those
 15 changes, exactly, and will the Board of
 16 Architects approve their request.
 17 So I agree with -- in terms of what's been
 18 noticed tonight, what's been presented tonight,
 19 I agree with the Staff recommendation that the
 20 rezoning request should be denied, and
 21 slightly different than the Staff's analysis, I
 22 think that if you don't have the project in
 23 front of you, all of the other things also
 24 should be denied or continued.
 25 You heard my clients say they welcome the

Page 47

1 what have you, it goes back about five months
 2 or so, but this is a 130-unit residential
 3 structure, possibly 16 stories, if they get
 4 what they're asking for.
 5 This is a significant structure, and in the
 6 other applications of this magnitude that we've
 7 had, that's not a long time and that's not a
 8 lot of neighborhood meetings. That's only one.
 9 So my respectful request for this Board is to
 10 say, we appreciate this applicant, we
 11 appreciate their counsel, we appreciate what
 12 they've done so far, but as I heard, listening
 13 to the Planning and Zoning Director, this is
 14 really not ready for prime time and we need to
 15 go back, have some meetings with my clients and
 16 others who are stakeholders, find out what the
 17 Mediterranean Two iteration will look like
 18 exactly, and come back to this Board. I don't
 19 agree with the idea of letting it go forward to
 20 the City Commission and you voting on a project
 21 that you don't have in front of you.
 22 So that's really my significant comments.
 23 Again, some of this, we appreciate. There are
 24 store frontages along Andalusia that face our
 25 building. That could have been the entry and

Page 46

1 project. We're not here to forcefully object
 2 to the project or to oppose it unilaterally.
 3 That's not what you heard them say, and that's
 4 not what I'm saying. What I am saying,
 5 however, is, as the Staff said, some of the
 6 application was, quote, incomplete and they are
 7 recommending a continuance of the TDR issue and
 8 the encroachment issue.
 9 The only favorable recommendation is the
 10 Comprehensive Plan change. As a matter of
 11 policy and politics, which is just my own
 12 personal opinion, I don't agree with any change
 13 of our Comprehensive Plan, which is the Zoning
 14 equivalent of our constitution in this field of
 15 practice. I don't think it should be changed
 16 for any single project, ever. However, if you
 17 are going to change it for a project, you
 18 should have the project in front of you.
 19 So for those reasons, we welcome additional
 20 discussion, we welcome additional neighborhood
 21 meetings. There were a couple of charts put up
 22 reciting the various meetings and notices.
 23 There's been one neighborhood meeting. The
 24 docket, if you will, or the procedure to this
 25 Board and then to the Board of Architects and

Page 48

1 exit. So we appreciate that. We're studying
 2 this carefully and there are some things that we
 3 like. We appreciate the fact that what
 4 Mr. Navarro described about the alley and the
 5 entrance and internalizing some of that.
 6 Now I would like to make sure that that is
 7 a hard condition or a covenant that's recorded,
 8 because my personal experience in that area is,
 9 if you cross that intersection going across
 10 Miracle Mile toward the Ale House, in between
 11 the Ale House and the Navarro, I'm sure they
 12 have the same kind of requirement to load in
 13 the alley there, and you know where they load
 14 every day, in the street, and this is the part
 15 where I'm an attorney and I don't typically
 16 give testimony, but as a resident, I'm giving
 17 factual testimony now, that they just park in
 18 the street and cause a huge traffic jam.
 19 So we want to make sure those things are
 20 pinned down in a hard covenant, but that's
 21 really a detail. The bigger picture, the
 22 hundred thousand foot picture is, we appreciate
 23 the building and the applicant and all they're
 24 doing, but it's just not ready. We need to see
 25 what the Mediterranean Two bonus iteration will

1 look like.
 2 I'm available if you need any questions on
 3 behalf of the 100 Andalusia Association.
 4 CHAIRMAN AIZENSTAT: Thank you.
 5 MR. SAVAGE: Thank you, Mr. Chairman. I'm
 6 sure you gave me all kinds of additional time.
 7 So I thank you for that.
 8 CHAIRMAN AIZENSTAT: Are there any --
 9 THE SECRETARY: Yes. We have two more and
 10 they need to be sworn in.
 11 CHAIRMAN AIZENSTAT: They just came in?
 12 The two individuals that came in, could you
 13 please stand up to be sworn in?
 14 THE SECRETARY: Steven Krams and Gomez Mena.
 15 CHAIRMAN AIZENSTAT: If you can just stand
 16 up to be sworn in. Thank you.
 17 (Thereupon, additional participants were
 18 sworn.)
 19 THE SECRETARY: Steven Krams.
 20 MR. KRAMS: Good evening. Thanks for
 21 letting me speak to you this evening. My name
 22 is Steven Krams. I live at 1110 South
 23 Greenway, and I have only been in the
 24 community, living here, since last spring, but
 25 also have been working here at the Coral Gables

1 complex, the bank, the shops, et cetera.
 2 So I would like you to look into it,
 3 because, if not all, of those cars are going to
 4 be in the streets, where we are, park somewhere
 5 and causing a problem.
 6 Okay. Thank you.
 7 CHAIRMAN AIZENSTAT: Thank you.
 8 MS. ANDERSON: Thank you.
 9 CHAIRMAN AIZENSTAT: That's it?
 10 At this time, I'd like to go ahead and
 11 close the floor for public --
 12 MR. NAVARRO: If I could, just two minutes
 13 just to address some of the comments. If I
 14 could reserve just two minutes for rebuttal.
 15 I'll make it quick. I promise.
 16 Everyone always talks about and we hear a
 17 lot that development needs to be in the right
 18 places, and this is the right place for it.
 19 Your Comprehensive Plan calls for additional
 20 density and height in this area. This is the
 21 heart of Downtown. It's your Central Business
 22 District.
 23 It's not only an area where you have
 24 unlimited density and buildings directly to our
 25 west that have a high intensity Land Use, that

1 Art Cinema as the executive director and the
 2 president since 2006. We opened in 2010.
 3 So having said that, I want to let you guys
 4 know that it is really extremely positive to
 5 see such a project going up, regardless of what
 6 the final decision of the architectural board
 7 is. Looking at the residential side of it and
 8 the prospect of new residents coming into the
 9 Downtown core, it's really a positive, from our
 10 point of view, and if this project is approved,
 11 we would certainly welcome them at the cinema
 12 and hope that they take advantage of it. Since
 13 it's in walking distance, there won't be a
 14 parking problem.
 15 Thank you very much.
 16 CHAIRMAN AIZENSTAT: Thank you.
 17 THE SECRETARY: Gomez Mena.
 18 MR. GOMEZ MENA: My name is Andres Gomez
 19 Mena. I am an owner of Apartment 315 at 100
 20 Andalusia Avenue. I have just a simple
 21 concern. What I read, the project, it didn't
 22 seem to have a lot of parking spaces, where it
 23 seems to -- what was presented, it does not
 24 seem even to have enough parking spaces for the
 25 residential area, much less for the rest of the

1 allows up to 190 feet, not to mention existing
 2 buildings that are also just as tall as what
 3 we're proposing, but it's also in an area
 4 called the GRID, and this is an area, that in
 5 order to promote re-development, you have a
 6 concurrency exemption from traffic, and that's
 7 done in order to promote projects just like
 8 this.
 9 So your whole Comprehensive Plan and Zoning
 10 is designed to promote a project like this.
 11 This project is a pedestrian friendly project.
 12 One of the things that is the issue with
 13 traffic and I think that your City Commission
 14 and your City Administration has done a great
 15 job, is that you need to create an environment
 16 for people to rely less on the automobile, and
 17 the way that you do that is, you put
 18 residential units near where people work and
 19 where people play. And this is exactly what
 20 this does.
 21 Devon, if you could just quickly show --
 22 I'd like to show the proximity of all of the
 23 different modes of public transportation that
 24 are available just within walking distance of
 25 this project. We have a bike route that will

Page 53

1 be constructed on Galiano. We have multiple
 2 different bus routes. We have the trolley,
 3 which is just a stone's throw away from us, and
 4 these are all things that -- not to mention all
 5 of the other employment hubs that are in a
 6 close walking distance. What you want to have
 7 is, you want to have young professionals and
 8 professionals and families move near where they
 9 work, so they could just come out of their
 10 house and walk to work, as opposed to having to
 11 rely on their automobile, and this project is
 12 just in line with that.

13 I know that there's been some concerns that
 14 have been raised by the residents regarding
 15 height. We've done a very job, I believe, in
 16 terms of designing a building that doesn't
 17 maximize density, doesn't maximize FAR. We're
 18 trying to stay within a smaller building
 19 envelope. We're not asking for any variances.
 20 We're not asking for anything additional than
 21 what the Code would require for a project like
 22 this, and that includes parking.

23 One of the things that we've done is, we've
 24 done a shared parking study, in accordance with
 25 the standards that were created by the City,

Page 55

1 Level Two bonus. I'd like to say this -- and
 2 I've heard this before, from several different
 3 this Board Members, this Board focuses on
 4 compatibility, whether the Zoning is
 5 appropriate, whether the use is appropriate,
 6 whether the height is in context with your
 7 surrounding development.

8 You have a very sophisticated and talented
 9 Board of Architects, which are made up -- and
 10 we have some great architects on this Board,
 11 too -- but you have a Board of Architects,
 12 which is focused on making sure that every
 13 project that goes up in the City is up to the
 14 standard of excellence that the City of Coral
 15 Gables expects, and we will be going before
 16 that Board to make sure that whatever goes to
 17 the City Commission is in line with that
 18 project.

19 What will not change is the project that's
 20 before you today, and that is, a pedestrian
 21 friendly, Mixed-Use residential project, that
 22 consists of 130 units, that is 163 feet in
 23 height, and that has 16 stories. The only
 24 issue that we're curing is a procedural issue,
 25 that in speaking with your Planning Director,

Page 54

1 and we have provided additional parking than
 2 what is required by that shared parking. So we
 3 will have no issues with parking. We are also
 4 conveniently located, as you can see, within
 5 close proximity of multiple parking garages.
 6 So if there's any additional surplus parking
 7 that is needed at some point, in terms of
 8 people getting passes, if they want to have
 9 additional family members and cars, there's
 10 plenty of public parking within close proximity
 11 to our property.

12 Lastly, I'd just like to -- I know that
 13 Mr. Savage raised an issue regarding the
 14 recommendation. It's not necessarily a
 15 negative recommendation. Your Staff is
 16 recommending approval of the Mixed-Use Land
 17 Use. And the Mixed-Use Land Use was created in
 18 order to have residential uses on Commercial
 19 Zoning and that's exactly what this project
 20 does. The Mixed-Use Land Use allows us to
 21 bring the residential component to Downtown,
 22 and this is the exact reason why it was
 23 created, for a project such as this.

24 I know that we are asking you to allow us
 25 to move forward with pursuing a Mediterranean

Page 56

1 we all agreed was the best way to proceed. So
 2 we would say that this application, with the
 3 condition that we've proffered with the TDR, to
 4 allow us to pursue that after the Site Plan is
 5 approved, and ability to move forward with the
 6 Mediterranean Level Two bonus, this application
 7 is complete and the deficiencies that have been
 8 listed in your Staff recommendation have been
 9 addressed and that this project is ready for
 10 your recommendation.

11 We are open to meeting with the neighbors,
 12 obviously. This is a very long process. It
 13 requires a Land Use amendment. So we still
 14 have two more Readings before the City
 15 Commission. We've been working on this project
 16 for quite some time. And we'll keep open those
 17 lines of communication and continue to work not
 18 only with your Staff to address any comments
 19 that we receive from the Board here this
 20 evening, but also to continue to meet with the
 21 neighborhood and address any issues that we can
 22 as part of this process.

23 And I thank you very much. Any questions,
 24 we have Mr. Tim Plummer here, Rebecca, who's
 25 the project architect, and myself, as well.

Page 57

1 CHAIRMAN AIZENSTAT: Thank you.
 2 MR. NAVARRO: Thank you.
 3 CHAIRMAN AIZENSTAT: At this time, I'll go
 4 ahead and close for public comments. Open it
 5 up to the Board.
 6 Rhonda.
 7 MS. ANDERSON: I'm delighted that this is a
 8 Mixed-Use project that you're proposing,
 9 because it brings in a residential aspect to
 10 it, but I have concerns, because we really
 11 don't have the project in front of us, that
 12 ultimately we need to discuss and pass upon.
 13 One of the major concerns I have is the
 14 parking component. I looked at Mr. Plummer's
 15 report, and one of the criteria that was used
 16 to decrease the number of parking spaces
 17 required was based upon data and statistics on
 18 hotel parking.
 19 This is not a hotel. If I go to a hotel
 20 and I fly in from somewhere else, I don't
 21 necessarily have a vehicle with me. So those
 22 presumptions or those estimates would be valid.
 23 But it's not valid here at all.
 24 You have 86 one bedroom units, and you have
 25 88 two bedroom units. If you presume that

Page 59

1 mean, one of the things that historically has
 2 happened is that we've built all of this
 3 parking, and we have empty parking garages
 4 everywhere. And once they're built, you can't
 5 get them down. It just builds a taller
 6 building.
 7 This is the Downtown core, so we want to
 8 promote people not to have cars, but to walk to
 9 work, walk to the shops, the boutiques, the
 10 restaurants that are in the area.
 11 One of the premier things that the City of
 12 Coral Gables has is plenty of public parking in
 13 the Downtown core. I mean, within our project,
 14 you have two that are just across the street.
 15 So if anybody has a son, that has a car, and
 16 they want to get an additional space, they
 17 could get a parking pass from the City of Coral
 18 Gables, and this has worked in multiple
 19 different situations.
 20 But I'd like Tim just to come and explain
 21 how we got to our shared parking, because I
 22 think that's important.
 23 MR. PLUMMER: Good evening. Tim Plummer,
 24 with David Plummer and Associates, offices at
 25 1750 Ponce de Leon Boulevard.

Page 58

1 people are going to use car less and use the
 2 modes of transportation, that necessarily means
 3 that the cars would be staying behind and that
 4 people would be using the trolley and stuff for
 5 some of the local traveling, and when they can,
 6 use the rail. So the car stays behind.
 7 If you add up the total number of units,
 8 you have 174 units but you propose --
 9 MR. NAVARRO: It's 130 units.
 10 CHAIRMAN AIZENSTAT: 130 units.
 11 MS. ANDERSON: 130?
 12 MR. NAVARRO: Yes.
 13 MS. ANDERSON: You have 86 one bedroom and
 14 88 two-bedroom?
 15 MR. NAVARRO: 44 two bedrooms and 86 one
 16 bedrooms, sorry.
 17 MS. ANDERSON: 44. Okay. I know where I
 18 got 88 from. Because if you have two bedrooms,
 19 you're going to have two vehicles being in
 20 those parking spaces.
 21 MR. NAVARRO: Uh-huh.
 22 MS. ANDERSON: So that gives you 174
 23 spaces, at least, on those units themselves.
 24 MR. NAVARRO: And I'd like Tim Plummer to
 25 come up to address your parking comments. I

Page 60

1 Ms. Anderson, I'm just curious where you
 2 got the hotel number from.
 3 MS. ANDERSON: In your report, you cited a
 4 statistic that less parking is needed based
 5 upon what -- "Ace Parking, one of the largest
 6 parking companies in North America has reported
 7 that overnight parking at hotels has declined
 8 five to ten percent," and that's cited in the
 9 report as grounds or a basis for which to
 10 deduce for this project less parking is needed.
 11 I don't find it relevant at all for this
 12 project.
 13 MR. PLUMMER: Okay. If you look at Exhibit
 14 3 in the report, that is from the City's Shared
 15 Parking in their Zoning Code, and that's where
 16 the calculation is done. And the City's Shared
 17 Parking is somewhat conservative.
 18 There's also an option in the City's Zoning
 19 Code for an independent shared parking analysis
 20 using the Urban Lands Institute, but we used
 21 the City's conservative approach and it comes
 22 up with 167 parking spaces needed, and the
 23 project is providing 179.
 24 So there's a surplus of twelve spaces
 25 compared to what's required by Code. So it

1 meets everything required by the City.
 2 MR. TRIAS: Mr. Plummer, on Page 4, you do
 3 mention the hotel issue that the member is
 4 referring to.
 5 MS. MENENDEZ: Page 4 of what, of his
 6 report?
 7 MR. TRIAS: Of his report, yeah.
 8 And the issue that you were raising is that
 9 it's not relevant in the discussion.
 10 MS. ANDERSON: Yeah, it's not --
 11 MR. PLUMMER: Yeah, it's just a ride
 12 sharing section of the report, and there is no
 13 restaurant, and we site, and there's no hotel.
 14 It's just generalized. But what you need to
 15 look at is Exhibit 3, which is straight from
 16 the City's Zoning Code.
 17 MS. ANDERSON: I understand.
 18 MR. PLUMMER: Yeah.
 19 MS. ANDERSON: And there's apartment
 20 buildings in the City where the landlords only
 21 allow one parking space per unit. And what's
 22 happened is, the swales are filled with cars.
 23 This does not even count in the Commercial
 24 aspect, the draw that would be necessary for
 25 the Commercial aspect of the property.

1 there be for someone to get their car brought
 2 down?
 3 MR. PLUMMER: We don't have those kinds of
 4 calculations in our study. It's a standard
 5 approach -- there's lifts throughout the
 6 City -- on how those lifts will work. They'll
 7 work the same, and they're allowed by the Code.
 8 MS. ANDERSON: Is it --
 9 MS. MENENDEZ: Ms. Anderson, may I ask a
 10 question?
 11 MS. ANDERSON: Sure.
 12 MS. MENENDEZ: How many parking lifts
 13 compared to spaces?
 14 MR. NAVARRO: I'm going to get that
 15 information for you right now. The way that we
 16 have it planned, though, is that the lifts
 17 would be reserved for the two bedrooms. So
 18 that husband and wife, live in a two-bedroom,
 19 they will use the lift. So as one comes in,
 20 the car goes up, the space is there. Wife
 21 comes in after, the space is available.
 22 So it's reserved to one unit. So
 23 operationally, it's very simple to operate, and
 24 these lifts have become so high tech and user
 25 friendly that it makes this a lot different

1 MR. PLUMMER: Actually, it does. The
 2 shared parking considers the office, the retail
 3 and the residential. So if you look at Exhibit
 4 3, it's very straight-forward, straight from
 5 the Zoning Code.
 6 MS. ANDERSON: I understand. I'm talking
 7 about practicality and what we see actually
 8 happening with 138 residential units, some of
 9 which are two bedrooms, and one bedrooms, which
 10 doesn't preclude that from being occupied by
 11 two people, as well, which would necessarily
 12 mean the --
 13 MR. PLUMMER: We go by the standards and by
 14 the City's Zoning Code.
 15 MS. ANDERSON: All right. All right. So I
 16 do have concerns about the parking issue when
 17 it's shared parking.
 18 I do have a question for you. What is the
 19 time delay for the shared parking? I'm
 20 assuming you're talking about elevated parking?
 21 MR. PLUMMER: Yeah, there are some lifts
 22 within the project, yes.
 23 MS. ANDERSON: There are some lifts? And
 24 time-wise, how would this function for someone
 25 to get their car? How much time delay would

1 than some of the other lifts that you've seen
 2 before, where they're hand operated or
 3 something.
 4 So the reason that the lifts, we think, are
 5 going to be successful is because we're going
 6 to be limiting them to the two-bedroom, so
 7 that --
 8 MS. MENENDEZ: 44 lifts?
 9 MR. NAVARRO: No. It's --
 10 MR. PLUMMER: No, it wasn't that many.
 11 MR. NAVARRO: It's 20 lifts.
 12 MS. MENENDEZ: 20 lifts?
 13 MR. NAVARRO: 20 lifts, yeah, and we have
 14 44 two bedrooms, I believe. Yeah.
 15 And the way the Code works is that it
 16 counts 1.75 spaces per the two bedrooms. So I
 17 think we have 163 spaces required for the
 18 residential. We're providing 179.
 19 But as Tim said, we have a ground floor
 20 bank tenant, a long-term tenant. They are 9:00
 21 to 5:00. Usually people are out at that time.
 22 So there will be plenty of parking while people
 23 are at work, and, then, when they come back
 24 from work, the bank will be closed at that
 25 point.

1 So based on the shared of usage, plus we
 2 have upper level office spaces, we've done it
 3 and we think we have sufficient parking to
 4 satisfy all of the different uses that we have.
 5 And that's just not counting all of the other
 6 different public parking that's around us.
 7 Thank you.
 8 MS. VELEZ: May I ask a question?
 9 MS. ANDERSON: Go ahead.
 10 MS. VELEZ: Mr. Navarro, you mentioned that
 11 there was public parking across the street.
 12 Could you specify what those parking lots are
 13 or parking garages are?
 14 MR. NAVARRO: Sure. So this is our
 15 property right here. All of the yellow points
 16 are the trolleys, right. So we have -- right
 17 over here, we have plenty of different trolley
 18 spots. The parking garages that are closest to
 19 our property are these two right here, one on
 20 Aragon, one is the one just down street on
 21 Andalusia, right next to the former BrickTops,
 22 and then we have one just over here, on the
 23 other side of the street, behind the --
 24 CHAIRMAN AIZENSTAT: The Palace.
 25 MR. NAVARRO: Yes. Thank you.

1 could accommodate some additional spaces, and
 2 we could proffer that.
 3 MS. ANDERSON: Okay.
 4 The use for the business area, where the
 5 arcades are, are any of those to be restaurant
 6 areas? I'm sorry.
 7 MR. NAVARRO: Sorry.
 8 MS. ANDERSON: I'll repeat it. The uses
 9 for the businesses where the arcade is, are any
 10 of those to be restaurant areas?
 11 THE WITNESS: We don't anticipate it.
 12 That's not the tenants that we have lined up.
 13 They're going to be more of a service oriented,
 14 similar to like a financial institution, I
 15 think is what we have planned. Not a bank, but
 16 some H&R Block, but we don't expect restaurants
 17 to be there.
 18 If we do change the use to restaurants, we
 19 will have to come back before you, because we
 20 have to provide additional parking or we'd have
 21 to find that parking off-site. So right now we
 22 are not proposing restaurants as part of our
 23 Mixed-Use Site Plan approval, and the way that
 24 I think your Planning Director has interpreted
 25 it in the past is that, if we are going to

1 MS. VELEZ: Oh, yes.
 2 MR. NAVARRO: So we have one, two, three,
 3 and then this one just on the other side, as
 4 well, a little further. But just within close
 5 proximity we have plenty of parking spaces.
 6 CHAIRMAN AIZENSTAT: Let me allow Rhonda to
 7 finish.
 8 MS. VELEZ: Yes.
 9 CHAIRMAN AIZENSTAT: Rhonda.
 10 The floor is closed, please. Thank you.
 11 MS. ANDERSON: Okay. With regard to the
 12 parking issue, since you have 44 two-bedroom
 13 apartments and just 20 lifts, would you be
 14 adverse to adding the additional lifts for the
 15 two-bedroom units? It would be an additional
 16 24 lifts.
 17 MR. NAVARRO: I don't think that we have an
 18 objection to adding additional lifts. I need
 19 to talk to my client, but I need to also make
 20 sure with the architect that we can fit more.
 21 MS. ANDERSON: Right.
 22 MR. NAVARRO: There's a certain clearance
 23 and the level that we have them at fits nicely.
 24 If you give me a few minutes, I could ask
 25 Rebecca to crunch some numbers and see if we

1 change the use, we need to come back for that
 2 review, especially for a restaurant, that does
 3 trigger additional parking.
 4 MS. ANDERSON: Okay. Because I do have
 5 concerns -- well, I like the arcade, and it
 6 does help with pedestrian traffic and the
 7 usability, but there are concerns when it ends
 8 up being filled up with chairs and tables and
 9 it ceases to be an arcade.
 10 MR. NAVARRO: That's a great point. Yeah,
 11 we see that a lot, that then it kind of
 12 prevents you from having accessibility, and
 13 what we did there is, we created a very large
 14 arcade. It's a nice public space. So we want
 15 to make sure to keep that open and I don't
 16 think we have an issue with not having a
 17 restaurant there. We couldn't park it, anyway,
 18 but that's not part of our plan.
 19 MS. ANDERSON: Now, on the Andalusia side,
 20 there appears to be a hang over that basically
 21 hangs over the trees that are proposed. It's
 22 very difficult to see on these drawings. On
 23 the Andalusia side.
 24 MR. NAVARRO: It's actually this elevation,
 25 I think.

1 MS. ANDERSON: Look at R-10. Yes. You
 2 see --
 3 MR. NAVARRO: So, yes. So there's an
 4 overhang right here, which is --
 5 MS. ANDERSON: No, on the Andalusia side.
 6 You're looking at Galiano. If you look right
 7 across from the 100 building on Andalusia --
 8 MR. NAVARRO: Right here? The upper level?
 9 MS. ANDERSON: Right there.
 10 MR. NAVARRO: That architectural feature?
 11 MS. ANDERSON: That architectural feature
 12 appears to hang over the trees.
 13 MR. NAVARRO: Yes, and we're going to make
 14 sure that that does not happen. I think it
 15 might just be something that's shown on the
 16 rendering. I have to check the Site Plan. You
 17 can probably see it better on the Site Plan.
 18 It could be just an issue with the elevation,
 19 but the tip of the arcade here, as you can see,
 20 is right to the edge of that tree.
 21 So we'll make sure that we have sufficient
 22 clearance. Right now we have eight feet from
 23 the edge of pavement to the edge of the arcade.
 24 So there should be plenty of space to put that
 25 tree. Between here and here, there's eight

1 street, we've tried to put the trees, also not
 2 just to beautify the streetscape, but we've
 3 tried to put the trees within the outer
 4 sidewalk, to prevent patrons and pedestrians
 5 and residents from walking on that side, near
 6 the traffic.
 7 What we're doing is, we're redirecting them
 8 to a twelve-foot wide covered arcade, which is
 9 a protective element. So these are actually
 10 here. We've done it on other projects. I
 11 think it's something that's been promoted by
 12 the City on many occasions, is to basically put
 13 landscaping here and then you move the
 14 pedestrian traffic under your arcade, which all
 15 of this is private property, which is becoming
 16 now a public sidewalk. We're basically
 17 providing that, on our side.
 18 And this is all under the MXD. This is all
 19 promoted so that you do the arcade and you get
 20 the zero setback for 45 feet.
 21 MS. ANDERSON: Right.
 22 MR. NAVARRO: And that's what we're doing.
 23 Here we cannot accommodate that, because it's
 24 an existing building. In lieu of that, the
 25 trees are going within these little curb cuts

1 feet. Some of the tree is going to overhang
 2 into the right-of-way, right, and then the
 3 remainder can hang over on our property, and
 4 then the arcade is twelve feet.
 5 So if there's any conflicts here, we have
 6 plenty of space to try to provide a few more
 7 feet, if needed, but I think, with eight feet,
 8 we should be fine. It's not reflected really
 9 great on the rendering, I agree, but over here,
 10 on the Site Plan, you can clearly see that the
 11 center of the tree is right along the edge of
 12 pavement, so we have almost six feet for the
 13 tree to go.
 14 MS. ANDERSON: Yeah. I have a little
 15 concern about the walkability of that area. It
 16 seems to be filled, between trees and arcade.
 17 I mean, we will be depending upon the arcade
 18 for walking, but the sidewalk itself seems to
 19 be quite filled.
 20 MR. NAVARRO: Yeah. So that's one of the
 21 things that we have been focused on, on many
 22 projects. One of the things that we've done,
 23 especially with these being major commercial
 24 thoroughfares, they have a large amount of
 25 traffic, this especially being a one way

1 that we're creating here or these little carve
 2 outs, and what we're doing is, we're providing
 3 a decorative covered overhang over all of this,
 4 to at least provide some pedestrian cover,
 5 since we can't physically put the arcade into
 6 our property.
 7 MS. ANDERSON: All right. Just the amount
 8 of walkability of that sidewalk, outside of the
 9 arcade -- I understand the use of the arcade in
 10 there. I've seen historically how those have
 11 been filled with other things. So I do still
 12 have the same concerns.
 13 MR. NAVARRO: Yeah. And we could put a
 14 covenant or something, because I understand
 15 your concern, that that remain free of any kind
 16 of obstructions or anything, to make sure that
 17 we maintain -- I mean, we have to meet ADA
 18 requirements, anyway, but that we maintain a
 19 twelve-foot walkway, which I think what we're
 20 proposing is -- actually, it's nine feet two
 21 inches here, and it's twelve feet here, and
 22 usually, with an eight-foot sidewalk, you have
 23 plenty of space. So we're larger than what's
 24 normally provided -- that exists today, but
 25 normally provided in other parts of the City.

1 MS. ANDERSON: Have you looked into bump
 2 outs in that area in order to enhance that
 3 walkability along the Andalusia side?
 4 MR. NAVARRO: Yes. So we are actually --
 5 there's a bump out that was created -- there's
 6 a bump out that was created here as part of the
 7 streetscape project, right here on this corner.
 8 It's not shown very great here. But right at
 9 the corner, this was created as a bump out.
 10 MS. ANDERSON: But on the other side --
 11 MR. NAVARRO: Yeah. We're going to be
 12 working here to try to put some art in public
 13 places, which I think is a great opportunity.
 14 Over here, we are actually creating our own
 15 bump out. This area here is going to be
 16 designed as part of our streetscape, and this
 17 will help, hopefully, redirect some of the
 18 pedestrian traffic that goes on there and
 19 provide additional sidewalk.
 20 But right here we're creating our own bump
 21 out. We've been working with Public Works on
 22 it.
 23 MS. ANDERSON: And as far as green space
 24 improvements for that area, are there any
 25 proposals for that?

1 that's, I think, right next to us, but if
 2 there's any parks in the area, we can consider
 3 it.
 4 MR. TRIAS: Jorge, are you referring to
 5 that green area that fronts Miracle Mile?
 6 MS. ANDERSON: That fronts Miracle Mile.
 7 MR. TRIAS: That is private property.
 8 MS. ANDERSON: It is private?
 9 MR. TRIAS: Yes.
 10 MS. ANDERSON: Okay. That's a shame.
 11 CHAIRMAN AIZENSTAT: All right. Julio.
 12 MS. MENENDEZ: I like that.
 13 MR. GRABIEL: Okay. I like this project.
 14 I think it's well thought out. I think there's
 15 obviously a commitment to the urban core of the
 16 City, and I actually like the contemporary
 17 design. I think that every City has to have a
 18 mix of styles, and when I opened it and I saw
 19 that it was contemporary, I was actually very
 20 happy to see that. I understand, from what
 21 you're saying, that that will change.
 22 To be able to get the Level Two approvals
 23 you have to change it to a Mediterranean style.
 24 MR. NAVARRO: We hope it's a transition
 25 area Mediterranean style, but --

1 MR. NAVARRO: So since it's in the urban
 2 core, the MXD -- for better or worse, because
 3 this is the urban core, you know, this is your
 4 urban most dense, high intense development, the
 5 MXD allows you to count all of the improvements
 6 that you make to the public right-of-way,
 7 including the alley and all of the sidewalks
 8 and the arcade, it allows you to count, I
 9 believe, 75 percent of the arcade that you
 10 create as your open space, and I believe we
 11 have about 30 percent open space, if I'm not
 12 mistaken, and so we're over and above what's
 13 required.
 14 And one the commitments that we've done is
 15 obviously improving this alley and obviously
 16 completing the streetscape from about here,
 17 where it ends, all of the way down around our
 18 property, in addition to providing the arcade.
 19 MS. ANDERSON: Have you thought about the
 20 park that's nearby, enhancing that, to make it
 21 more --
 22 MR. NAVARRO: The one by Barnes and Noble?
 23 MS. ANDERSON: Yeah.
 24 MR. NAVARRO: I think that's a piece of
 25 private property that belongs to the owner

1 MR. GRABIEL: We'll let the Board of
 2 Architects make that decision for us.
 3 MR. NAVARRO: Yeah.
 4 MR. GRABIEL: But in principle, I like it
 5 very much. I like the arcades on Andalusia and
 6 Galiano. I love the idea of getting the
 7 building -- the bank building, which is totally
 8 solid and very unfriendly, to open up to the
 9 street on both, Miracle Mile and Galiano. So I
 10 think that's a tremendous improvement. That is
 11 probably, with all due respect to whoever
 12 designed it, one of the ugliest buildings in
 13 Downtown Coral Gables, you know. So what we
 14 see there, it's an improvement.
 15 I actually have no problem with waiting to
 16 have the Transfer of Development Rights as a
 17 future, because I know that that will have to
 18 be reviewed by all of the parts that belong to
 19 it.
 20 I do have a problem with not seeing the
 21 building designed as a Level Two. I know the
 22 architects are very capable. I know that the
 23 Board of Architects is very capable of looking
 24 at that, but to get approval for it, without
 25 seeing it, it causes me some concerns.

1 MR. NAVARRO: I think one of the things
 2 that maybe we could do, and I believe the Board
 3 has accommodated this in limited circumstances
 4 before is, we could always bring it back to you
 5 to show you the final product, as part of the
 6 process. So we will take your recommendation
 7 and come back and show you what the final
 8 design that was approved, which we hope to
 9 still be as contemporary as possible, but
 10 meeting the criteria of the Mediterranean Level
 11 Two, but we would be happy to bring that back
 12 before you, so that the project just doesn't
 13 leave and you never get to see it back. I
 14 think you've done that in other instances, to
 15 make sure that it meets your satisfaction.
 16 MR. GRABIEL: Let's see what the rest of my
 17 colleagues think about it, but those are my
 18 comments.
 19 MR. NAVARRO: Okay. Understood.
 20 CHAIRMAN AIZENSTAT: Maria Menendez.
 21 MS. MENENDEZ: I have a few questions for
 22 Staff.
 23 MR. NAVARRO: Okay. I'll be here if you
 24 need me.
 25 MS. MENENDEZ: The Mixed-Use, right, are we

1 really having a hard time, especially on the
 2 Mile side, to look at this as a nice Mixed-Use.
 3 I mean, I love the apartment component, but I
 4 would have loved to have seen some other mix --
 5 facing the Mile, that would kind of like
 6 energize the Mile, and not necessarily be a
 7 bank.
 8 MR. TRIAS: There are some business reasons
 9 why that's the case. Maybe the Applicant can
 10 explain that. Certainly, long-term, in the
 11 future, it could be something different, I
 12 suppose.
 13 MR. NAVARRO: Yes. So I don't know if the
 14 bank is listening, but we really like the bank,
 15 and they've been a long-term tenant, and
 16 supposedly they serve a lot of the businesses
 17 and law firms in the area. So they have a big
 18 depository. They have a lease term with us,
 19 and there are some renewable options. In the
 20 event that they don't take advantage of those
 21 renewable options, then we would definitely --
 22 that would be a great opportunity to have some
 23 additional retail.
 24 We had to work very closely with the bank,
 25 because we have limited flexibility into what

1 looking at it -- so we have two buildings. We
 2 have one that faces the Mile and we have one
 3 that faces Galiano, that's connected with this
 4 walkway. Are they being viewed -- when you
 5 look at this Mixed-Use, are they being viewed
 6 together or are they being viewed as individual
 7 buildings?
 8 MR. TRIAS: They are together.
 9 MS. MENENDEZ: Okay.
 10 MR. TRIAS: And both of them are Mixed-Use.
 11 Keep in mind, the ground level in both
 12 buildings is office or retail, and the upper
 13 level, in both, is also residential.
 14 MS. MENENDEZ: The reason I ask is because,
 15 you know, this bank on the first floor of the
 16 building that faces the Mile is big.
 17 MR. TRIAS: Yes.
 18 MS. MENENDEZ: And it takes up a lot of
 19 that Mixed-Use percentage, that, really, allows
 20 it to be a Mixed-Use, right, because then what
 21 you have on top of the bank is apartments, and
 22 then what you have in back is what I would
 23 classify as very little retail or, you know --
 24 MR. TRIAS: Yes.
 25 MS. MENENDEZ: And then apartments. So I'm

1 we can do in order to work with them to provide
 2 all of the blowout that we have to do to
 3 Galiano Street and to further set back the
 4 windows along Miracle Mile, which is one of the
 5 conditions that the Board of Architects had us
 6 do. They wanted us to go and try to treat
 7 this.
 8 So we worked with the bank in order to
 9 accomodate that, but it's a long-term tenant
 10 and we can't do much with that bank, but, you
 11 know --
 12 MS. MENENDEZ: You don't have in their
 13 lease, something that I've seen typical in
 14 commercial leases, where you can relocate your
 15 tenant for the overall purpose of a better
 16 project?
 17 MR. NAVARRO: So because they used to own
 18 the building, they -- when it was purchased --
 19 MS. MENENDEZ: That was a contingency?
 20 MR. NAVARRO: Yeah, they put that in there.
 21 So they have a very good real estate lawyer,
 22 who put that in there.
 23 One of the things that we've done is, we
 24 used to have residential all on the second
 25 floor. We've added some offices there. So

1 we've tried to provide --
 2 MS. MENENDEZ: Yeah, I saw that in the
 3 middle, though.
 4 MR. NAVARRO: Yeah. We tried this. Now we
 5 have retail, office and residential, but on the
 6 ground floor, I mean, right now, if you'd walk
 7 by there, you can't even tell it's a bank.
 8 It's an H&R Block and a bank, but there's very
 9 small windows --
 10 MS. MENENDEZ: Well, but it's going to be
 11 opened up.
 12 MR. NAVARRO: Yeah, we're going to open it
 13 up. So now at least you'll see some activity
 14 on the other side. You'll see all of the bank
 15 personnel working very hard.
 16 MS. MENENDEZ: And are you leaving the
 17 actual structure of the bank and just creating
 18 a fascia -- is that it -- and then building up?
 19 MR. NAVARRO: Correct. Yeah. So what
 20 we're doing is, we're keeping the existing
 21 structure. We're going to be basically putting
 22 a whole new facelift on it. We're going to be
 23 making larger windows, putting architectural
 24 treatment on it, and then there's going to be a
 25 structural component, which actually gives us

1 we did, and we were actually trying to be
 2 sensitive to the neighbors on this issue, we
 3 currently have several shops here, along
 4 Galiano. We are putting additional retail
 5 space along the Galiano frontage. There is an
 6 entrance right at the corner here, in this
 7 public space, but what we did is, we kept the
 8 lobby area for the residential on Galiano to
 9 match what's on the other side -- or Andalusia,
 10 to match what's on the other side, which they
 11 actually have an entrance to the parking garage
 12 there, but, you know, we need a lobby area, and
 13 we thought, you know, it's better to put the
 14 lobby area along Andalusia than along Galiano
 15 or Miracle Mile, which are probably the more
 16 retail intense streets.
 17 MS. MENENDEZ: Okay.
 18 MR. NAVARRO: But we're going to, you know,
 19 make sure -- I mean, if we could accommodate
 20 additional retail, I know that my client would
 21 love to do so, but I think we're limited by
 22 having to have the lobby area here.
 23 MS. MENENDEZ: Okay.
 24 MR. NAVARRO: And it does wrap around. We
 25 did make sure that it at least wrapped around.

1 articulation in the facade, that will serve as
 2 a structural element that will hold up the
 3 additional weight that we need in order to
 4 accommodate the pool on the upper level,
 5 because there is a pool on the upper level.
 6 MS. MENENDEZ: I saw that.
 7 MR. NAVARRO: Yeah. And when you fill it
 8 with water, it becomes quite heavy. So we have
 9 to kind of engineer that. But that actually
 10 gives us an opportunity to add additional
 11 architectural treatments to that building, that
 12 we, otherwise, wouldn't be able to do without
 13 that. So it's going to look like a completely
 14 different building, I think.
 15 I had a before and after here, which I
 16 think is -- you know, you can't even tell it's
 17 the same building, but unfortunately we're
 18 working with the circumstances that we have, as
 19 the property owner. SunTrust is going to be
 20 there for the foreseeable future.
 21 MS. MENENDEZ: And how do you put more
 22 Mixed-Use in the back building to give that
 23 synergy that you're looking, for with a
 24 Mixed-Use project, that is just not apartments?
 25 MR. NAVARRO: Yeah. So one of the things

1 So you will have some retail here.
 2 MS. MENENDEZ: But it's very minimal. I
 3 mean, the bank takes it all up and you have a
 4 Mixed-Use -- you're trying to achieve a
 5 Mixed-Use classification, but, really, that
 6 percentage of commercial is the bank, pretty
 7 much.
 8 MR. NAVARRO: Yeah. So the way the Comp
 9 Plan reads for Mixed-Use, and I know we've
 10 dealt with this on so many projects, is you
 11 can't have more than 85 percent of the square
 12 footage as one use, and you have to have at
 13 least eight percent commercial. So we meet
 14 those standards.
 15 Obviously, if at some point the bank
 16 decides that they're downsizing for some
 17 reason, that will bring us a great opportunity
 18 to provide additional ground floor retail, and
 19 we have designed it in a way that if they want
 20 to take up this space, we can free up this
 21 space. So there's flexibility. But until that
 22 opportunity presents itself -- I mean, we
 23 anticipate this project will be here for a long
 24 time, so I'm sure that moment will come and
 25 we'll take advantage of it.

1 MS. MENENDEZ: The bank has been there
 2 forever.
 3 MR. NAVARRO: Yes, but people are
 4 downsizing, so hopefully we'll be able to get
 5 some space back.
 6 MS. MENENDEZ: Okay. So I have a question
 7 to Ramon. Ramon, where are the comments from
 8 Staff? We don't have Public Works comments on
 9 the circulation. We don't have concurrency. I
 10 don't think concurrency has even reviewed it.
 11 We don't have a Zoning review.
 12 I mean, we typically -- and I noticed that
 13 in your report, we have that they have provided
 14 comments, but yet we don't have them here.
 15 MR. TRIAS: Well, you have the summary in
 16 the Staff report. Certainly there were some
 17 issues that were being worked on, on the site
 18 planning, and that's why you don't have
 19 additional comments.
 20 And the fact of the matter is that, up to
 21 today, we've been working on refining that. SO
 22 that may be the best explanation I can give
 23 you. That's why we recommended continuance of
 24 it, because of that.
 25 MS. MENENDEZ: Right. Okay.

1 MS. MENENDEZ: But yet that's just within
 2 your property. You still have an alley that
 3 runs west towards Ponce -- Ponce, yes.
 4 MR. NAVARRO: Yes.
 5 MS. MENENDEZ: So the question is, how is
 6 that going to circulate? I mean, who has
 7 reviewed that? Is there any concerns? Because
 8 alleys are typically for like secondary or --
 9 that I know of, it's not used for primary
 10 entrance and exits of parking garages. And to
 11 me, if it works, it's great, but the question
 12 is, does it work? Has anybody reviewed that?
 13 MR. NAVARRO: So that was exactly what your
 14 Public Works independent consultant raised.
 15 Tim Plummer has done -- and he could address
 16 the maneuverability study that we did. We did
 17 a --
 18 MS. MENENDEZ: See, I don't even have
 19 comments from the independent consultant.
 20 MR. NAVARRO: So they gave us the comment
 21 saying, everything is fine, give us a
 22 maneuverability study. We provided that. And
 23 I guess that by providing it, the comment was
 24 satisfied, because we haven't received anything
 25 else, other than showing that it works.

1 MR. TRIAS: Now, the good news is that the
 2 Applicant has proffered agreement with pretty
 3 much every issue that we had requested. We
 4 haven't had time --
 5 MS. MENENDEZ: But, see, I don't know the
 6 issues, right, because for one thing, the
 7 circulation -- the use of the alley exclusively
 8 for the entrance and exit of that garage is a
 9 little concerning for me, because that alley,
 10 if I recall, is one way?
 11 MR. NAVARRO: It's a one way alley
 12 currently. It's 20 feet.
 13 MS. MENENDEZ: Right. And so it's 20 feet.
 14 And so my concern is, how is that going to
 15 work? I know that in your property, at least,
 16 there's an additional, you said, 30 feet, but
 17 in the drawings, it says, an additional five
 18 feet.
 19 MR. NAVARRO: Yeah. It's between five and
 20 ten feet.
 21 MR. TRIAS: There's five feet at the
 22 narrowest and then it's ten feet at the widest.
 23 MS. MENENDEZ: So it fluctuates from 25 to
 24 30.
 25 MR. TRIAS: Yeah. Yeah.

1 But the minimum that you need for a two-way
 2 drive is 24 feet. So right now, it's one way,
 3 because it's 20 feet. What we're doing is,
 4 we're providing an additional five feet, right
 5 here. So you're going to have 25 feet, which
 6 gives you plenty of space for the two-way.
 7 Right when you get to this edge, we go to
 8 30 feet. So there's plenty of space for you to
 9 have the proper turning radii. As you go this
 10 way, and we'll have to deal with it with
 11 signage, obviously, this will continue to be a
 12 one way alley going the other way, but it
 13 does -- the MXD, lately, has -- and in a lot of
 14 applications you see this -- Staff and
 15 professional urban planners have said, "Let's
 16 use them, the alleys, not just for loading
 17 anymore. Let's use them for access."
 18 And the reason is, it reduces conflicts
 19 with pedestrians that you have by putting
 20 entrances --
 21 MS. MENENDEZ: Again, I don't have an
 22 issue, as long as the circulation works. And
 23 I'm familiar with the fact that that's a one
 24 way alley, but yet you have a two-way
 25 entrance -- you know, entrance and exit. So

1 I'm kind of wondering how that works. It's
 2 just we don't have that information.
 3 MR. NAVARRO: I think, when they come in,
 4 the Board will recommend that they give five
 5 feet, as well, so we could have additional
 6 circulation, but what we're doing is, we're
 7 creating the additional space needed to
 8 accommodate the two lanes on our property.
 9 And, Tim, if you could just quickly address
 10 the maneuverability issue. I know you looked
 11 at that for us, and that was a good question,
 12 because it also came up from Public Works.
 13 MR. PLUMMER: Yes, so the issue came up
 14 regarding circulation and access, and we were
 15 asked to do a maneuverability study. So we
 16 looked at those issues, to make sure that the
 17 truck loading works -- that one of them -- to
 18 make sure that they can get in, and that the
 19 width was wide enough, and that the turning
 20 templates that we used allowed the access to
 21 get in and out of the garage.
 22 And everything that we presented to the
 23 City, to their consult, they've reviewed, and
 24 we haven't heard anything otherwise that there
 25 was a problem. So my professional opinion is,

1 MR. PLUMMER: That must be on the daily.
 2 That's across a 24-hour period.
 3 MS. MENENDEZ: Right.
 4 MR PLUMMER: So what we focus in on is the
 5 peak hours.
 6 MS. MENENDEZ: Right, but the peak hours, I
 7 mean, that's for people going to work and
 8 people coming home, but Miracle Mile is a
 9 shopping designation. So, to me, it has a
 10 mix -- you know, I mean --
 11 MR. PLUMMER: It does, but the residential
 12 generally gets home through that peak hour on a
 13 weekday. Right. So their cars are parked.
 14 They're in there. They're not generating the
 15 traffic.
 16 The office component, the bank component,
 17 is closed. They've already left at five
 18 o'clock in the afternoon. So the after the six
 19 o'clock period, there's really not a whole lot
 20 of generation coming from the site, because
 21 most people are home.
 22 You may stop and go out to dinner, so
 23 there's still some volume that's coming in and
 24 out, but not near the amount as during the peak
 25 hours, when people are leaving in the morning

1 it works just fine. I'd like to see the
 2 traffic get out of Galiano and into the alley.
 3 This isn't a real high generator of traffic,
 4 this project, as opposed to queuing up onto
 5 Galiano.
 6 As some residents have mentioned, there's
 7 some traffic issues with Galiano, specifically
 8 with the signal at Miracle Mile, so we want to
 9 get the traffic off of Galiano, to have the
 10 least amount of impact to the public roadway
 11 system.
 12 MS. MENENDEZ: Right, but the project
 13 itself, from what I recall, is doubling up on
 14 the number of trips. I think it's generating
 15 over 700 trips.
 16 MR. PLUMMER: So compared to what's out
 17 there today with the bank and the existing
 18 property, in the morning peak hour, it's
 19 approximately fifteen more trips in an hour.
 20 So that's one every four minutes. And in the
 21 afternoon peak hour, it's an additional 35. So
 22 it's an additional trip every two minutes,
 23 compared to what's out there.
 24 MS. MENENDEZ: But I saw an overall
 25 increase of 700 trips.

1 to get to work and they're coming home at night
 2 and coming in to park their cars.
 3 MS. MENENDEZ: Did the independent
 4 consultant, which we don't have a report of,
 5 did they make any mention of those issues, as
 6 it relates to the increase of traffic, the
 7 level of service?
 8 I know it's in the GRID, but the level of
 9 service, is it going to impact and what kind of
 10 improvements, if any, is recommended? Because
 11 some of us use that area a lot to go to that
 12 bank, and when we come off, that we're going to
 13 go turn left on Galiano, that can take forever.
 14 It can take a few lights.
 15 MR. PLUMMER: Right. So what we had to
 16 submit to the City was a trip generation report
 17 and this is the new process for the City. So
 18 if there's less than 50 net new peak hour
 19 trips, no traffic study is required.
 20 MS. MENENDEZ: Even for a Mixed-Use?
 21 MR. PLUMMER: For any project.
 22 MS. MENENDEZ: Doesn't make sense.
 23 MR. PLUMMER: So if it's less than 50 -- so
 24 we're at 15 in the morning, peak hour net new,
 25 and we're at 35, so no traffic study is

1 required. The City's traffic consultant
 2 confirmed that, based on the information we
 3 provided, and then asked for the
 4 maneuverability study, to make sure the access
 5 works and to make sure the trucks can get in
 6 and out through the alley. So that's all that
 7 was required by the project. That's the new
 8 process now.
 9 MS. MENENDEZ: Right, but you understand my
 10 thinking?
 11 MR. PLUMMER: Yeah. Yeah.
 12 MS. MENENDEZ: You're looking at Mixed-Use.
 13 You're not looking at a peak morning, peak --
 14 you're saying that's going to be utilized
 15 throughout the day, because, you know -- okay.
 16 I understand why we don't have it.
 17 Yes, sir.
 18 MR. NAVARRO: Obviously, anything we build
 19 here is going to generate more traffic, because
 20 it's a vacant parking lot, but one of the
 21 things that we did at the beginning of this is,
 22 we analyzed what we could build as of right,
 23 which would be a typical commercial office
 24 building that you see -- there's three of them
 25 right by us -- with a standalone parking

1 least look at any possible improvements, the
 2 signalization on the lights, is there a need
 3 for any type of traffic calming? I mean --
 4 MR. NAVARRO: So I'm going to run out of --
 5 MS. MENENDEZ: It's really an issue of
 6 reviewing it and making sure that if there's an
 7 impact, that we just address it. Not
 8 necessarily saying, no, it can't be built
 9 because of this, but saying, if there's an
 10 impact, we need to address it.
 11 MR. NAVARRO: So, normally, under the old
 12 process, Tim would have done a full blown
 13 traffic study and we'd have that realtime
 14 information. Under the new process that the
 15 City adopted, it's the new way that things are
 16 going to be done -- 50 trips is not a large
 17 number. It sounds like a lot, but in reality
 18 it's not that many over a two-hour period, but
 19 if you generate more than 50 trips, you do a
 20 full traffic study. If you don't, then you
 21 just don't reach that threshold, it's not
 22 required, but --
 23 MS. MENENDEZ: But you're telling me that
 24 that's happening in peak hours, and my point is
 25 that a Mixed-Use is not just a peak hour.

1 garage, which is not the ideal condition, this
 2 is a much better condition, but we did an
 3 analysis and comprehensive review of what we're
 4 proposing and what would be allowed, and based
 5 on our calculations, the as-of-right
 6 development program would generate four times
 7 as much trips in the a.m. hour, if it was an
 8 office building, with a lot of people coming to
 9 that zone, right, in the morning, and two times
 10 the amount of trips in the peak p.m. trip,
 11 everybody coming out of the office building and
 12 coming out.
 13 So from a traffic perspective, the
 14 Mixed-Use residential project is much easier on
 15 our streets than if you had a pure office
 16 building, and if you think about it, it's
 17 people leave in the morning around 7:30, people
 18 are coming into that area for work around 8:00,
 19 8:30, and then at 5:00 a lot of people come
 20 out.
 21 And so we had an exhibit that I think Tim
 22 did that showed that.
 23 MS. MENENDEZ: No, I appreciate that. My
 24 view on these things is, any kind of like
 25 effect on the level of service, we should at

1 It's --
 2 MR. NAVARRO: But that's the time that the
 3 roadways are the most packed.
 4 MS. MENENDEZ: Okay. I understand.
 5 MR. NAVARRO: But one of the things that we
 6 -- I'm running out of the condition list that
 7 we're proffering, but one of the things that we
 8 would be amenable to, and I know I spoke to Tim
 9 about this and I spoke to Albert, is that, we
 10 would be amenable to a condition that says,
 11 that as part of our building permit, we will
 12 work with the County and the City, because I
 13 think the County maintain jurisdiction over
 14 signalization, to study to see if there's any
 15 improvements we can make to the signalization.
 16 Sometimes they're a little bit off, and we
 17 could work to try to improve the signalization
 18 based on the existing condition. So that's
 19 something that we would look at, as we go
 20 through the building permit process, if you'd
 21 like to include that as part of your
 22 recommendation.
 23 MS. MENENDEZ: Okay. Ramon, in your Staff
 24 report, Page 12, where you have the Site Plan
 25 information, in the second column, where we

1 put, "Required/permitted," is that for both
 2 buildings? I mean, what is that based on? Is
 3 that an as-of-right, what it exists today,
 4 because each of those have a different Zoning,
 5 right, Land Use?
 6 MR. TRIAS: Right. Right.
 7 MS. MENENDEZ: So what are you referring to
 8 when you look at this and compare it to what's
 9 proposed?
 10 MR. TRIAS: That's the whole project, and
 11 what happens is that those are different
 12 topics, like, for example, the number of floors
 13 and all of that, that are different in
 14 different areas. For example, the number of
 15 floors, we have three required conditions,
 16 depending on whether it's a Level One or a
 17 Level Two. So we try to put all of the
 18 information together, as clearly as we could,
 19 but if you have specific questions, we can
 20 certainly look into it.
 21 MS. MENENDEZ: Well, when you look at the
 22 second row, where it says, FAR times total site
 23 area, and then you have that plus 23,596 --
 24 MR. TRIAS: Yes.
 25 MS. MENENDEZ: That's if they got the TDRs,

1 you the opportunity to have less TDR, because
 2 there's an additional FAR. So this is
 3 complicated, but that's just the way the nature
 4 of the Code it is.
 5 So if this is not clear enough, I will
 6 certainly do it differently next time, to make
 7 it more clear, but what happens is that there
 8 are multiple things going on, multiple things.
 9 MS. MENENDEZ: I understand. Let me
 10 just -- and I'm sorry I'm taking so long. I
 11 just have a lot of notes.
 12 CHAIRMAN AIZENSTAT: Ramon, while Maria is
 13 looking for that, if they go to Level Two, then
 14 can they get an additional 25 percent on top of
 15 the Level Two? Will that go ahead and increase
 16 the proposed square footage?
 17 MR. TRIAS: It could. It could. I don't
 18 know what the Applicant is proposing as far --
 19 MR. NAVARRO: So right now we're at 3.2
 20 allowed with a Level One Med Bonus, with a 25
 21 percent increase -- math is not my forte -- but
 22 I think we get to four. Our application is at
 23 3.9.
 24 Our intent is not to increase the building
 25 height or number of stories. So our FAR should

1 and that's not what they have as-of-right right
 2 now.
 3 MR. TRIAS: It says, "Permitted." If they
 4 get the TDRs, that's allowed. Maybe --
 5 MS. MENENDEZ: But you see how it's a
 6 little -- it's like not really giving the right
 7 picture, because then you see the maximum at
 8 117,984 square feet, as compared to what's
 9 proposed, 117,320, and you say, wow, they're
 10 doing less, but in reality, there's so many
 11 other things here that would -- you know --
 12 MR. TRIAS: And that's the nature of the
 13 Code. The Code has a lot of moving parts and
 14 it's very difficult to simplify it. Now, we
 15 did our best to put it altogether into one
 16 chart. Maybe we need to have two or three
 17 charts.
 18 MS. MENENDEZ: But if you were to take out
 19 the TDRs, I mean, you're looking at 94,387
 20 versus the 117,320. So that just makes this
 21 TDR thing just much important than what we
 22 think it is.
 23 MR. TRIAS: No, I want to clarify, the TDR
 24 is 25 percent. It's significant. Now, I would
 25 also say that the Med Two, Level Two, may give

1 remain the same.
 2 MR. TRIAS: Basically, the short answer to
 3 the question, is that the maximum FAR, with TDR
 4 and Level Two, is 4.375.
 5 MR. NAVARRO: Yeah, and we will still be at
 6 3.9.
 7 CHAIRMAN AIZENSTAT: So you would proffer
 8 that you wouldn't increase --
 9 MR. NAVARRO: Correct. Yeah. We wouldn't.
 10 Even though we could go higher, we wouldn't do
 11 that, and I think, you know, from the building
 12 heights you've seen in the area, we want to
 13 keep consistent with that.
 14 Maria.
 15 MS. MENENDEZ: Where is the green landscape
 16 requirements for this project? Is it just
 17 what's shown there on the first floor or on the
 18 ground floor?
 19 MR. NAVARRO: Yeah. So for better or
 20 worse, in urban areas, the MXD says you count
 21 the arcade, because all of the arcades are on
 22 private.
 23 MS. MENENDEZ: Okay. Say no more.
 24 MR. NAVARRO: And I think it's 75 percent
 25 of the arcade and you get to count all of the

1 beautiful --

2 MS. MENENDEZ: Say no more. I know where

3 it is. It's on the arcade.

4 MR. NAVARRO: Yes. And all of the

5 beautiful landscaping and --

6 MS. MENENDEZ: Are you going to vine the

7 arcade or is it just the arcade?

8 MR. NAVARRO: No, it's the arcade plus all

9 of the streetscape improvement that goes on

10 here, and then they let you count a percentage

11 of the upper level open space that you provide.

12 MS. MENENDEZ: Amenity that's just used by

13 the tenants?

14 MR. NAVARRO: Yeah. Uh-huh.

15 MS. VELEZ: Uh-huh.

16 MR. NAVARRO: Now, we're providing a

17 thousand square feet more than what's required,

18 but in a Downtown core, I mean, you don't have

19 that much ability to provide open space, unless

20 you have a very large parcel. But when you

21 have to accommodate a parking deck, that you

22 need at least a hundred by a hundred to provide

23 circulation, and you have a lot that's, you

24 know, 26,000 square feet, there's not that much

25 space, but we are proposing to beautify the

1 you choose to make that.

2 MS. ANDERSON: I would request that.

3 MR. NAVARRO: And, also, one of the things

4 that we've done is, we've gone back and we've

5 looked at the parking spaces. We could

6 accomodate five additional lifts in the upper

7 level. So we have enough clearance there to

8 get five more lifts.

9 MS. ANDERSON: Okay.

10 MR. NAVARRO: So the majority or more than

11 half of the two-bedroom units will have the

12 ability to have two cars, at a minimum.

13 MS. ANDERSON: One other request, and this

14 has been something from one of the Boards of

15 the City, is to look carefully at the garbage

16 chutes, where you have the recycling, so that

17 you have clearly indicated where does someone

18 put cardboard, where does someone put the metal

19 cans, and if you have to have two separate

20 chutes, to encourage the proper recycling.

21 MR. NAVARRO: And I don't know if that was

22 something that came out of the last Board that

23 you were on, but lately comments that we've

24 gotten is, they want to see receptacles in the

25 public right-of-way that have garbage and

1 alley as part of that and continue the

2 streetscape. So hopefully other projects will

3 follow in our --

4 MS. MENENDEZ: Okay. Thank you.

5 MS. ANDERSON: One question about the green

6 space. Are you also doing it on the roof, the

7 top of the building, too, or --

8 MR. NAVARRO: I'm not sure. I know we've

9 contemplated that.

10 MS. ANDERSON: -- or are you putting solar

11 panels up there?

12 MR. NAVARRO: No?

13 Okay. Well, our building will be LEED,

14 because not only does the Code require us, but

15 we are pro green, so we will be doing a LEED

16 building. I believe silver is the minimum that

17 we have to comply with.

18 But the upper level roof, we don't believe

19 we're going to have anything up there, other

20 than the mechanical equipment and things of

21 that nature.

22 MS. ANDERSON: And perhaps some solar

23 panels to help you make that --

24 MR. NAVARRO: Perhaps some solar panels.

25 MR. TRIAS: That could be a condition, if

1 recycling, and in seeing those comments, we've

2 provided, I believe, within our trash area, an

3 area dedicated for recycling, as well, I

4 believe.

5 Yeah, Rebecca is saying yes. So we've done

6 that, as well, and we'll have to properly label

7 it, to make sure that, you know --

8 MS. ANDERSON: It has to be very clear for

9 the folks.

10 Okay. Sorry for the interruption.

11 CHAIRMAN AIZENSTAT: Thank you. That's

12 okay.

13 MR. NAVARRO: But that's a great point.

14 Thank you.

15 CHAIRMAN AIZENSTAT: Alex, if would please.

16 MR. MANTECON: All right. Thank you.

17 So, I mean, I think -- general comment is,

18 I think it's a visionary project. I think it's

19 something that Coral Gables is needing a lot.

20 I think we've spent a lot of money on Miracle

21 Mile. I think the businesses there, you know,

22 have taken a bit of a beaten with all of the

23 construction, et cetera. I think there's

24 bodies, really, that need to come to our urban

25 core. I think Coral Gables has been known as a

1 big office central.
 2 We have a lot of square footage of office
 3 space, et cetera. So what we end up having is
 4 a lot of cars coming into the City and coming
 5 out. You know, so it's, everybody is coming
 6 in, in the mornings, everybody is leaving in
 7 the afternoons, and they have to get home by a
 8 certain time, so they end not really spending a
 9 lot of time in our restaurants, in our stores,
 10 et cetera. So I think we've seen a decline in
 11 that.
 12 So I think this is a visionary project,
 13 that I think is really going to bring and
 14 activate and start to bring some bodies that
 15 are necessary after the sun goes down. It will
 16 also activate, you know, some of nice green
 17 areas, some of the parks, you know, that we
 18 have in the area.
 19 I have a few questions, though. You know,
 20 so one of the things that I think -- again, I'm
 21 new to this Board, so there's some basic
 22 questions that I just need to get a handle on.
 23 So what are the setbacks that are required? I
 24 guess, it's to Staff, what are the setbacks
 25 that are required above, say, like 45, 50 feet?

1 or three steps, because then it just reduces
 2 your walkability? I mean, it's really nice
 3 when it's raining, if it's really sunny, you
 4 know, you kind of gravitate, you know, toward
 5 shade and cover.
 6 MR. NAVARRO: That's a great question. I
 7 think Public Works was part of --
 8 MR. TRIAS: The Applicant is going to be
 9 required to have flush. Those arcades that
 10 have steps, I see them as errors, in terms of
 11 design. So we've spent a lot of time making
 12 sure that everything is flushed with the
 13 sidewalk and it continues the public space.
 14 MR. NAVARRO: Yeah. I think, Mr. Trias
 15 actually required us to put a note on the plans
 16 to that effect. So our Site Plan, I believe,
 17 has a note, as required by Public Works, that
 18 we make sure everything is flushed and that
 19 prevents any tripping hazards, and it makes
 20 everything much nicer.
 21 MR. MANTECON: Nice. And then, on the
 22 alleyway, on your floor plan -- I heard it is a
 23 one way, but on the ground floor plan, I'm
 24 seeing it as a two-way. Is that accurate,
 25 going towards Galiano?

1 MR. TRIAS: Yeah. That's the right height.
 2 45 feet is a 10-foot setback that is required.
 3 Now, they're doing 16, if I remember exactly.
 4 Is that correct?
 5 MR. NAVARRO: That's correct, yes.
 6 MR. TRIAS: So on the Andalusia side, for
 7 example, at 45 feet, it's set back 16 feet.
 8 MR. MANTECON: So, I guess, you guys are
 9 reducing the footprint by another six feet on
 10 both, Andalusia and on Galiano? So I guess it
 11 will reduce the canyoning effect, I guess, of
 12 having buildings just so up on top of the
 13 street, I guess.
 14 MR. NAVARRO: Uh-huh, yeah. It's almost 60
 15 percent more. So we're really refining the
 16 tower element, which will help, you know,
 17 alleviate any concerns regarding canyoning. You
 18 won't have a wall that goes straight up.
 19 MR. MANTECON: Okay. My other question is
 20 -- because I have some issues on some of the
 21 arcades that have been done around the City.
 22 Do you envision the arcade being at sidewalk
 23 level? Do you see any steps going up?
 24 Because, I mean, it kind of defeats the purpose
 25 to have an arcade where you have to go up two

1 MR. NAVARRO: Correct. Currently today
 2 it's one way. It's only 20 feet wide so it's
 3 not large enough to accomodate two-way traffic.
 4 Since the MXD and the City has been promoting
 5 entering off of alleys now, as opposed as
 6 through the public right-of-way, we are
 7 providing an additional minimum five feet along
 8 the entire frontage, which will allow us to
 9 have two-way traffic from the ingress and
 10 egress of the parking garage here, all of the
 11 way back out to Galiano Street. We'll have
 12 some signage in order to kind of disperse the
 13 trips, that someone that's coming out here
 14 could also have -- you know, there's enough
 15 turning radius here to come and head west on
 16 this alley, still one way, and hopefully we set
 17 a good precedent that's followed by the other
 18 property owners and this alleys continues to
 19 grow over time.
 20 But the two-way traffic is limited from
 21 only the entrance --
 22 MR. MANTECON: In your property line.
 23 Basically your property line.
 24 MR. NAVARRO: Exactly. Yeah.
 25 MR. MANTECON: Okay.

1 MR. TRIAS: And that's the section where
 2 the alley has been widened. So that is part of
 3 the project that -- I think it really matters,
 4 in terms of creating high quality pedestrian
 5 space and the way to achieve that is by having
 6 that extra five feet or ten feet added to the
 7 alley.
 8 MR. MANTECON: My other question is, I did
 9 see an e-mail from one of the concerned
 10 businesses. So how do you guys intend, from a
 11 logistics standpoint, on construction? Are you
 12 going to have the crane on-site? Are you going
 13 to have the crane in the alleyway? Have you
 14 guys spoken with the GC on that?
 15 MR. NAVARRO: So the project will be
 16 essentially constructed in almost two phases.
 17 We've met with some of the business owners that
 18 line Miracle Mile to our west, and we've
 19 committed to keep the alley open. There's no
 20 reason why we need to close it down. The only
 21 thing that basically has to happen over the
 22 alley is the pedestrian bridges, which we could
 23 install, you know, over the weekend, at night
 24 or at some time that is not impactful to any of
 25 the business owners.

1 that's all of the comments that I had.
 2 CHAIRMAN AIZENSTAT: Thank you.
 3 Maria.
 4 MS. VELEZ: Well, I think we've covered
 5 most of the things that I was concerned about.
 6 I also like the project. I think it's
 7 fantastic. I just don't know how we're going
 8 to go to Level Two Mediterranean with this
 9 modernistic look, that's very reminiscent of
 10 the '50s. I don't know how we can stretch the
 11 standards that we have to meet.
 12 MR. TRIAS: Ms. Velez, if I can speak for
 13 the Applicant. The original proposal was
 14 closer to the Mediterranean Level Two. So I do
 15 think that they have some experience already on
 16 that design.
 17 MR. NAVARRO: Uh-huh. We are very close to
 18 it.
 19 MS. VELEZ: Okay.
 20 MR. NAVARRO: And, then, we made a decision
 21 not to go for the additional FAR and density
 22 and we stuck with Level One. We still intend
 23 not to increase the building height, even
 24 though we get Level Two, but we had a much more
 25 Mediterranean project originally proposed.

1 Regarding the crane, I know that we looked
 2 at that and Albert has looked at that, in order
 3 to make sure we're not impacting any of the
 4 businesses, and that's going to be located
 5 right in the center of the parking garage. So
 6 we're going to have that on-site.
 7 MR. MANTECON: Okay. And, then, I'm trying
 8 to understand, on the Code, and maybe it's just
 9 the way the Code is written, but if they're
 10 adhering to the height of the Level One and
 11 they're adhering to the FAR of a Level One, I
 12 mean, at the end of the day the number of
 13 stories that we can place, I mean, that's just
 14 semantics at that point, because, you know,
 15 whether it's 50 stories or 16 stories, but it's
 16 all at the same height, I mean, I don't see the
 17 difference between them.
 18 MR. TRIAS: And that's a good point.
 19 Unfortunately, the Code is exactly about that
 20 issue, and that distinction is a big deal in
 21 these projects.
 22 MR. MANTECON: Okay.
 23 MR. TRIAS: And to make an exemption is
 24 just not something that I can recommend.
 25 MR. MANTECON: Understood. Okay. I think

1 We're going to go back to that, and as I said,
 2 I know Julio had a concern about that, too, we
 3 will commit to coming back to you to show you
 4 what that final product looks like.
 5 You know, I know the Board of Architects
 6 will do a great job of making sure that we meet
 7 their high standards as part of that review.
 8 MS. VELEZ: Okay. No, I'm very happy,
 9 also, that the height is remaining where it is,
 10 because I was concerned about the surrounding
 11 buildings and this is pretty such about the
 12 same. It may have more floors, but the height
 13 will not be much more than the existing
 14 buildings, and I think that's a good thing.
 15 I also like the setbacks going back further
 16 after the 45 feet, more than required. I
 17 really appreciate all of that, to keep the
 18 light coming in. I'm also really happy to have
 19 a flushed arcade. That's fantastic. It think
 20 that 100 Andalusia has that and I use it myself
 21 quite a bit. It's fantastic.
 22 Traffic is an issue throughout the City,
 23 not only with the people who reside in the City
 24 and the people who work in the City, but
 25 cut-through traffic. And we are in the middle

Page 113

1 of Miami-Dade County, so the people traffic
 2 from west to east in the morning and east to
 3 west in the afternoon. My office is right near
 4 there, and there is a lot of traffic on Galiano
 5 and Andalusia at all hours.

6 I don't know what can be done to correct
 7 that. I'm thinking -- I'm going really outside
 8 of the box here -- a roundabout on Galiano and
 9 Miracle Mile -- I know we don't have it --
 10 Galiano and Miracle Mile, because that traffic
 11 light is awful. We don't have jurisdiction
 12 over that area, but that's definitely something
 13 to look at.

14 CHAIRMAN AIZENSTAT: Just a lightbulb.
 15 MR. NAVARRO: Hands up.

16 MS. VELEZ: I'm concerned about the TDRs.
 17 I understand that once you go to Level Two, you
 18 will have more FAR availability, so you may not
 19 need as many.

20 MR. NAVARRO: We'll have more FAR allowed,
 21 so we won't need as many, and we're not going
 22 to be increasing the existing FAR.

23 I think your comment on traffic is right on
 24 point. One of the things that I think, and our
 25 new Board Member, Alex, made a great comment

Page 115

1 MS. VELEZ: The City provides permitted
 2 parking in those public parking garages?

3 MR. TRIAS: Yes. Yes.

4 MS. VELEZ: Okay.

5 MR. NAVARRO: And one of the things, we
 6 have the condition regarding the additional
 7 lifts, but we are committed, as part of the
 8 building permit process, to work with the
 9 County and the City to see if there's a signal
 10 improvement that could be done. Maybe that
 11 signal hasn't been looked at in a while by the
 12 County. I know that they're focusing on what
 13 they call their major roadways. Eventually,
 14 they'll get, hopefully, to their --

15 MS. MENENDEZ: Can I ask a quick question
 16 about that?

17 The circulation -- I have to come back to
 18 this, because Galiano -- which, by the way,
 19 your sketches don't illustrate Galiano -- it
 20 shows Galiano as a four-way lane and Galiano is
 21 not that wide, but Galiano, when you come
 22 out -- Mr. Plummer, when you come out of the
 23 alley, are you going to prohibit left-hand
 24 turns?

25 MR. PLUMMER: No, we're not.

Page 114

1 about is, we have a lot of office, right.
 2 People drive from all over the County to get to
 3 that office. If we could have residential
 4 here, we could have some of those employees and
 5 business owners live within close proximity,
 6 they can leave the car in the parking garage
 7 and walk to their work.

8 I think, in a Downtown core, when you have
 9 residential, you'll be able to hopefully
 10 alleviate some of that traffic.

11 MS. VELEZ: I'm very happy to see a
 12 residential building, as opposed to an office
 13 building. I think that's what we need more of.
 14 And I'm happy to have more people living in
 15 Downtown Coral Gables. I think that's where we
 16 want to go.

17 I think that's about it. We've covered
 18 everything else.

19 Parking, definitely an issue. Five more
 20 lifts will help. I don't know that it will be
 21 sufficient, but it's certainly something that
 22 needs to be looked at very carefully.

23 MR. NAVARRO: And we'll advise our tenants
 24 that there is parking in the area, in case they
 25 need to the buy some of those passes.

Page 116

1 MS. MENENDEZ: So people will be able to go
 2 left or right?

3 MR. PLUMMER: Correct. We want them to be
 4 able to use the GRID to go the direction they
 5 need to go.

6 MS. MENENDEZ: Do you think that's going to
 7 be a problem on Galiano?

8 MR. PLUMMER: It could potentially be,
 9 during peak hours, but we also don't want to
 10 preclude people, in off-peak hours, not being
 11 able to go and make a left to come out of the
 12 alley and go north on Galiano.

13 So it's something I think the City will
 14 have to keep our eye on and see if it's an
 15 issue or not. What's going to happen is, when
 16 it is congested, northbound Galiano, and
 17 someone is trying to come out and turn left to
 18 go north on Galiano, when they see how long
 19 it's going to take them, they're going to end
 20 up turning right and going south.

21 MS. MENENDEZ: You know what's going to
 22 happen, it's they're going to turn, they're
 23 going to obstruct the lane going south and
 24 we're going to have a mess there, but I hope
 25 I'm wrong, I mean --

Page 117

1 MR. TRIAS: Ms. Menendez, if you choose to,
 2 you could have a condition that requires
 3 traffic monitoring, as you've done in other
 4 projects --
 5 CHAIRMAN AIZENSTAT: Or as a review at a
 6 certain junction.
 7 MR. TRIAS: Yes, for the next few years.
 8 MS. VELEZ: I would certainly like to see
 9 that, Maria.
 10 MS. ANDERSON: I would like to see that, as
 11 well. I'd put that as a condition.
 12 MS. VELEZ: Definitely. On other projects,
 13 we have required that they make it only right
 14 turn, to avoid exactly that.
 15 MS. MENENDEZ: Right. Exactly.
 16 MR. MANTECON: One other option is, I mean,
 17 if you think about it is, if you want to go
 18 northbound, instead of making a right and then
 19 having to make a left onto Galiano, you can
 20 just take the alleyway left and go to
 21 whatever -- to Ponce and then make a right-hand
 22 turn. So you're always making right-hand turns
 23 and you can still access the northbound GRID
 24 and southbound GRID, I mean.
 25 MR. NAVARRO: I think one of the

Page 119

1 reason, but the fact of the matter is that
 2 George Merrick planned the City very well and
 3 we have all of these alleys everywhere, if we
 4 use them properly.
 5 MS. MENENDEZ: Right. Okay.
 6 MR. TRIAS: If we use them properly, then
 7 the pedestrian areas are of much higher
 8 quality.
 9 MR. NAVARRO: In Europe, they've done a
 10 great job of that. They've taken all of these
 11 alleys, and you walk through there, and you
 12 think you're in a promenade walking through
 13 like the Champs Elysses and it's actually just
 14 a back alley.
 15 MS. MENENDEZ: Are you guys putting in
 16 interlock pavers or --
 17 MR. NAVARRO: Yeah, we are. We're putting
 18 pavers in there, and we actually -- it's hard
 19 to put landscaping within the alley, but we're
 20 putting some vines and treatment on the walls.
 21 So we're trying to beautify it.
 22 MS. VELEZ: I have an additional comment on
 23 the alleys. Most of the alleys, if I'm not
 24 mistaken, that's where we run our water -- is
 25 that correct? Is that where the water and

Page 118

1 differences between our project and the one to
 2 the south is that that project exits directly
 3 onto a one way and they have one way to go. We
 4 have the ability, because of the alley, to
 5 disperse these trips a little bit better. As
 6 people start figuring this out in the morning
 7 when they go to work -- as I have to get to
 8 work, I have a jump off the Palmetto, take side
 9 streets, come back in -- people will figure out
 10 what's the best way to get there, and, you
 11 know, I think over time, this will function.
 12 MS. MENENDEZ: That puts more use on the
 13 alley. I mean, that puts more wear and tear on
 14 an alley that typically is not a roadway, it's
 15 more of a service lane. So I know that there
 16 is a benefit to it. I'm not telling you to
 17 open it up on Andalusia. I'm not saying that.
 18 But you have to -- the City is going to have to
 19 look at all of the consequences of this type --
 20 MR. TRIAS: Yeah. And the recommendation
 21 is to use alleys more often and enhance the
 22 quality of the construction.
 23 MS. MENENDEZ: Right.
 24 MR. TRIAS: Now, they're enhancing the area
 25 right in front of the property for a very good

Page 120

1 sewer pipes are?
 2 MR. TRIAS: Yeah.
 3 MS. MENENDEZ: Yeah, you try to put the
 4 utilities there.
 5 MS. VELEZ: So we need to make sure that
 6 our infrastructure is adequate to handle the
 7 additional strain and stress, not only of use
 8 of the pipes, but also of the traffic that's
 9 going to be going over them.
 10 MR. NAVARRO: Uh-huh.
 11 MS. VELEZ: So we don't end up with
 12 potholes and other problems.
 13 CHAIRMAN AIZENSTAT: Correct.
 14 A couple of questions. Is there going to
 15 be a drive-through for this project?
 16 MR. NAVARRO: No, there's not. There's no
 17 drive-through proposed. I know they have one
 18 today.
 19 CHAIRMAN AIZENSTAT: Across the street.
 20 MR. NAVARRO: Yeah, across the street.
 21 CHAIRMAN AIZENSTAT: But it's not being
 22 shifted?
 23 MR. NAVARRO: It's not being shifted to our
 24 site. So this will just be -- essentially, we
 25 expect very little vehicular traffic to that

Page 121

1 bank. It's mostly, from what we understand,
 2 they have a big pedestrian following, because
 3 of the different businesses in the area.
 4 CHAIRMAN AIZENSTAT: I would like to make
 5 sure that there isn't in the alley a
 6 drive-through ATM, because a lot of cars will
 7 back that up if there is.
 8 MR. TRIAS: That would be a Conditional
 9 Use, if they were to request it, and certainly
 10 I would recommend against it.
 11 CHAIRMAN AIZENSTAT: Correct.
 12 One question, Ramon. On Page 12 of your
 13 book, if I look under Required and Permitted
 14 under Parking Spaces, it shows 188.
 15 MR. TRIAS: Right.
 16 CHAIRMAN AIZENSTAT: And if I look under
 17 Proposed, it shows 179.
 18 MR. TRIAS: They're taking advantage of the
 19 shared parking. That's the distinction.
 20 MR. NAVARRO: Yeah, we hadn't done a shared
 21 parking study yet at the point, because we had
 22 to work with the City on it, but we took
 23 advantage of the shared parking. Something the
 24 City did a few years ago was create the
 25 standard in the Code to allow that. So we

Page 123

1 the table. So we're not asking for --
 2 MR. TRIAS: And the only issue there was
 3 that there's a distinction between retail and
 4 office, as it relates to calculating the bank,
 5 and based on their analysis, at the end, they
 6 figured out a way to make it in a way that
 7 follows the traffic engineering standard.
 8 MS. MENENDEZ: Which, by the way, Ramon,
 9 your number says 188, but Mr. Plummer's number
 10 in his matrix is 223. So they've reduced it to
 11 179. Am I right or wrong? Am I wrong? What
 12 page is your matrix in?
 13 MS. VELEZ: On Page 2.
 14 MR. PLUMMER: Yes, that's correct. The
 15 requirement without shared parking is 223.
 16 MS. MENENDEZ: Okay. That's what I
 17 thought.
 18 MS. VELEZ: Without.
 19 MR. PLUMMER: And with shared parking is
 20 167, providing 179, now providing five more,
 21 184.
 22 MS. MENENDEZ: Right.
 23 CHAIRMAN AIZENSTAT: Basically, the other
 24 comments that I have, have already been asked
 25 by the other Board Members. The one thing that

Page 122

1 followed the criteria to --
 2 MS. MENENDEZ: Is that like an automatic
 3 approval, when they use the shared parking, or
 4 does someone, like Public Works or an
 5 independent traffic engineer, looks at that to
 6 make sure that it's, in fact, going to work?
 7 MR. TRIAS: There are three ways to analyze
 8 the shared parking, and one of them is to use
 9 the matrix, which is what they're doing.
 10 MS. MENENDEZ: Right.
 11 MR. TRIAS: That's the closest thing to an
 12 automatic approval that I can say, because that
 13 follows what the Code requires. Unless I'm
 14 wrong, that's what --
 15 MR. NAVARRO: Yes. So there's three
 16 different ways of doing it. One is a table
 17 that's based on the Urban Land Institute, I
 18 believe. They have -- it's a national
 19 transportation committee council that creates
 20 these regulations. It's a table that was
 21 adopted.
 22 There's a third option that allows you to
 23 count off-site transportation facilities,
 24 proximity to public transit. We're not basing
 25 it off the third one. We're just sticking to

Page 124

1 I like very much about this project is that
 2 it's modern. For me, I hate having every
 3 building look identical. I'm the same as
 4 Julio.
 5 You know, I'd just ask that if you're going
 6 for the Level Two, and I don't know how and I
 7 trust in our Board of Architects, because
 8 they're the ones that make that decision, that
 9 review and give that stamp of approval, but I
 10 would ask that you try to be as unique as
 11 possible.
 12 MR. NAVARRO: Uh-huh. And we'll stick to
 13 that commitment, because we really like this
 14 building, as well.
 15 MS. VELEZ: Uh-huh.
 16 CHAIRMAN AIZENSTAT: Yeah, I really like
 17 it.
 18 MR. TRIAS: The reason why I feel
 19 comfortable with the proposal from the
 20 Applicant is that the decision is up to the
 21 Board of Architects, the decision of granting
 22 Level Two.
 23 CHAIRMAN AIZENSTAT: I understand.
 24 MR. TRIAS: Simple.
 25 CHAIRMAN AIZENSTAT: I understand.

1 MR. NAVARRO: And we'll take that into
 2 consideration to try to keep it as contemporary
 3 as possible, but also in the tradition of the
 4 Mediterranean spirit that is the Level Two.
 5 CHAIRMAN AIZENSTAT: Is there a motion?
 6 MS. ANDERSON: I just have one question
 7 about the plug-in electric parking. What's the
 8 percentage that you plan to provide for
 9 electric vehicles?
 10 MR. NAVARRO: I think we have two per
 11 floor, a total of ten. Is it two percent,
 12 seven -- so required is five and we have seven.
 13 MS. ANDERSON: Okay. Because I see the
 14 movement, and I see more Teslas on the road
 15 every single day.
 16 MR. NAVARRO: And these are going to be
 17 some high luxury apartments, so we expect for
 18 people to have some Teslas.
 19 MS. ANDERSON: Build it and they will come.
 20 MR. NAVARRO: Uh-huh.
 21 MS. ANDERSON: And we encourage you to
 22 increase that percentage.
 23 MR. NAVARRO: Yeah, I'm actually excited to
 24 see that. Normally, before today, every
 25 project I've worked on, if five is required,

1 space.
 2 MR. NAVARRO: I think the charging station
 3 needs to be accommodated in an area and that
 4 area may need to be in a parking space. We'll
 5 study it, if possible. It's just depends on
 6 our parking floor plan.
 7 MS. ANDERSON: Just put it at the head of
 8 the vehicle.
 9 MR. NAVARRO: If you'd like to recommend
 10 that we study that, we will.
 11 MS. ANDERSON: I would like to recommend
 12 you study that.
 13 MR. NAVARRO: Okay. So we'll look at that,
 14 and Rebecca is nodding. So, yes, we will look
 15 at that.
 16 MS. ANDERSON: There's folks I know that
 17 rent, that will not buy, because they don't
 18 have a charging station available to them. So
 19 you can be --
 20 MR. NAVARRO: In my building in Downtown,
 21 they've now put two per floor. It used to have
 22 zero. And they're full all of the time.
 23 MS. ANDERSON: Right, and it encourages
 24 people to buy them and it makes the air nicer
 25 inside the parking garage.

1 we're providing five. We've provided two more,
 2 which I think things are going in the right
 3 direction, if that's the case, that we're
 4 providing more. It's nice to see that the
 5 private side is keeping ahead.
 6 MS. ANDERSON: But if you have the
 7 infrastructure there, you will attract more
 8 people with these types of vehicle, and the
 9 beauty of it is, you know, you don't have to
 10 run to the gas station. It's ready. It's full
 11 every time you plug it in.
 12 MR. NAVARRO: Yeah. I was amazed to see
 13 how far those cars could actually go. I
 14 thought you would have to charge up a bunch of
 15 times. But they get some good mileage.
 16 MS. ANDERSON: I'm a little partial,
 17 because I have one. So build it and they will
 18 come. You will attract those types of
 19 residents. So can we encourage you to increase
 20 that percentage?
 21 MR. NAVARRO: Uh-huh. Yeah, the thing is,
 22 as we increase that percentage, I think we
 23 reduce the number of parking spaces. So we'll
 24 look --
 25 MS. ANDERSON: It doesn't take any more

1 I would like to see a completed project
 2 come back to us. I like some of the feedback
 3 that you've given us. So I would like to
 4 recommend that this be continued, with the
 5 conditions that we have discussed.
 6 CHAIRMAN AIZENSTAT: Well, before we do
 7 that, is there a motion?
 8 MS. VELEZ: Do we need to go one by one?
 9 MS. MENENDEZ: No, I think that's what she
 10 was doing, Ms. Anderson was.
 11 MR. TRIAS: We have four items --
 12 MR. COLLER: So here's the issue. So if
 13 you're going to continue the entire meeting to
 14 another date, then I don't think you need to do
 15 it one by one. If it's a recommendation to the
 16 City Commission that you feel this is not
 17 completed and needs to come back to the Board,
 18 then I think we should do it one by one.
 19 So there's a difference between
 20 recommending that this needs to come back to
 21 the Board versus a straight out deferral, where
 22 they have to come back at another meeting. So
 23 you have to make a decision about what you want
 24 to do.
 25 MR. MANTECON: I mean --

1 MR. TRIAS: Let me make one comment. Maybe
2 the attorney can agree. The Land Use change
3 would require two readings by the City
4 Commission, but the Site Plan would require
5 one, I believe.

6 MR. NAVARRO: Correct.

7 MR. TRIAS: So it's possible to recommend
8 approval for the Land Use change and it's also
9 possible to bring back the Site Plan, most
10 likely, within the same --

11 MR. NAVARRO: Yeah. I was going to say,
12 it's been a long public hearing. We've gotten
13 a lot of good comments. I think, from what I
14 heard, the project is generally well-received.
15 We have some conditions that we'll try to
16 incorporate into the Site Plan. And we're
17 committed to bringing back the final design to
18 you.

19 But since the height won't change, the
20 density won't change, the public realm
21 improvements are not going to change, maybe
22 there's a way that we could limit it, when it
23 comes back, to the issues that are pending,
24 which is essentially how the facade of these
25 buildings are going to look, and we could allow

1 this wasn't a complete application, and also
2 because of the Staff report and because of -- I
3 mean, we've heard it. We've heard what -- I
4 mean, I haven't heard really what Staff Zoning
5 has said or what concurrency -- concurrency
6 hasn't even reviewed it.

7 MR. TRIAS: It was reviewed. I don't know
8 why it wasn't --

9 MS. MENENDEZ: It says it here, that it has
10 not been reviewed.

11 MR. NAVARRO: But I know it was reviewed,
12 as well.

13 MR. TRIAS: Yeah. And the issue is that,
14 yes, it is true that the application is
15 incomplete, as compared to most applications
16 that you get to see. Now, the Applicant did
17 request to be heard, and they have the option
18 to do that, and the testimony that they've
19 given during the meeting, I think you should
20 consider, also, in your deliberations.

21 Now, the issue is, I think, at the end of
22 the day, is a technical issue for compliance
23 with the 16 stories. That's really the only
24 issue. And that technical issue requires some
25 aesthetic redesign. That's all.

1 the other items to move forward.

2 MR. MANTECON: Do you guys foresee any
3 changes on your floor plans, where you're going
4 to be changing your setbacks and those types of
5 things or is it basically the same footprint,
6 same floor plate, same height?

7 MR. NAVARRO: We expect for it to be the
8 same height, the same number of units, same
9 FAR. We'll see if there's any minor
10 articulations that have to happen, but since
11 we're setback further, it shouldn't be an
12 issue. We don't anticipate that much is going
13 to change, except the design, in terms of how
14 some of these elements are treated from an
15 architectural perspective.

16 MR. TRIAS: And the reason I am not
17 objecting to this is that we have already seen
18 a version of this, prior to this one, that was
19 close to -- very close to this. So I can't --
20 I really do not anticipate any changes of any
21 consequence.

22 MS. MENENDEZ: The issue that I have is the
23 TDRs --

24 MR. TRIAS: Yes.

25 MS. MENENDEZ: -- and the fact that to me

1 CHAIRMAN AIZENSTAT: For the Level Two.

2 MR. TRIAS: Yeah, for the Level Two.

3 Now, in terms of the TDRs, the TDRs have to
4 come back to you separately as a full
5 application. I was discussing that --

6 MS. MENENDEZ: But one goes with the other,
7 right?

8 MR. TRIAS: To be approved, yes.

9 MS. MENENDEZ: One goes with the other.

10 MR. TRIAS: To get a building permit, yes.
11 Absolutely, to get a building permit, they need
12 to have the TDRs.

13 MS. MENENDEZ: I mean, have we ever done
14 this before, where we have a project that
15 involves TDRs that are not submitted with --

16 MR. TRIAS: I don't think we've done that
17 in last ten years or so, because there haven't
18 been any TDRs projects.

19 CHAIRMAN AIZENSTAT: How many times have
20 TDRs been used?

21 MR. TRIAS: Actually, there's one, which
22 was Codina's project, 2020 Salzedo, five, six
23 years ago.

24 MS. MENENDEZ: He had the TDR stuff
25 already.

1 MR. TRIAS: Yeah, and the TDRs were there,
2 and it was a complete application at that time.
3 That's the last time that I recall that taking
4 place.

5 MR. NAVARRO: I can tell you, most other
6 cities that have -- in the City of Miami, I
7 know it's not the best example, but they do
8 have a very successful TDR program, a lot of
9 historic properties, and the Dade County
10 Heritage Trust is, you know, one of the biggest
11 proponents of historic restoration, has been
12 very helpful in streamlining that process.

13 And the City of Miami, and they do TDRs all
14 of the time, they have it as a condition of the
15 building permit, because something could change
16 -- even if we wanted to self impose a reduction
17 in the size of the building, we don't want to
18 finalize that TDR until we know what the final
19 Site Plan is, and it's not that we don't
20 qualify. We meet every single criteria to
21 transfer TDRs here.

22 I mean, this is the Central Business
23 District. This is the area that originally,
24 when your TDR program was done, this was the
25 only one you could do it to. Over time, it's

1 been expanded to include some other additional
2 areas, but there is no issue in terms of us
3 having the TDRs. We have certain historic
4 sites identified. It's just going through a
5 process that, unlike in other jurisdictions, is
6 very simple, this one is a lot more complicated
7 and lengthy and there's not a lot of benefit of
8 doing it, until you have the Land Use in place
9 and the Site Plan in place, because without the
10 Land Use and without the Site Plan, there's no
11 point of having the TDRs.

12 And once you go through that process of
13 self imposing the TDRs and it's recording all
14 of the documents that go on title on both of
15 those sites, if this project ever didn't move
16 forward for some reason, you're going to have
17 those TDRs --

18 MS. MENENDEZ: But you purchase the TDR
19 contingent, right?

20 MR. NAVARRO: Correct, yeah. Well, no --

21 MS. MENENDEZ: You go through all of that
22 and then present your project. You purchase
23 it, you identify -- you put in a Historic
24 Restoration Plan for the site that's been
25 selected -- I mean, there's a process.

1 MR. NAVARRO: Right, and we're going to
2 follow that whole process, once we know that
3 we're ready to move forward. There's plenty of
4 TDR sites. We are going to follow all of the
5 criteria in the Code, but to do that now, on a
6 project that we don't have final approval on,
7 we're investing a lot of time and resources on
8 something that --

9 MR. TRIAS: Ms. Menendez, that is a request
10 from the Applicant. They're requesting a
11 specific process that has not been done before.

12 MR. NAVARRO: Yeah, and the Code is
13 actually silent on this issue. It's not that
14 we're saying, grant us a variance from the
15 ability to move forward without having our TDRs
16 in place. It's, the Code is silent. It
17 doesn't say whether you need them or you don't
18 need them.

19 We would ask that you recommend that we
20 move forward with a condition that -- I don't
21 know if you want to put a time period on it --

22 MS. MENENDEZ: To me, when I look at these
23 types of projects, it sets a precedent. We're
24 going to start getting all of these
25 applications with the same condition.

1 MR. NAVARRO: Correct, and I don't think
2 it's a bad condition, because your FAR is not
3 changing. If you're okay -- right, the
4 Planning Board has the authority and is vested
5 with the recommendation to recommend a Site
6 Plan, in terms of height, density, and FAR.
7 Those things are not changing. And it doesn't
8 matter if we choose historic property A or
9 historic property B, as long as those
10 properties qualify and we meet all of the
11 protections that are in the Code, in terms of
12 ensuring that you have that maintenance plan,
13 ensuring that it goes through this process, I
14 mean, I don't see the issue, provided that we
15 don't, after we come before you, all of a
16 sudden add another story of building envelope
17 and get more TDRs.

18 As long as we stay within this building
19 envelope and within the 3.95 FAR, I don't see,
20 you know, the issue of letting us --

21 MS. MENENDEZ: Now you're changing it to
22 Level Two.

23 MR. NAVARRO: Yeah, but we're not going to
24 add additional stories. We'll commit to that.

25 MS. VELEZ: You're not going to add

1 additional height.
 2 MR. NAVARRO: We're not going to add, yeah,
 3 additional height or stories to the building --
 4 MR. TRIAS: You're not going to add
 5 additional FAR.
 6 MR. NAVARRO: Correct. We will not add
 7 additional units, FAR or height. We're going
 8 to stay with what you see today. The only
 9 difference is, as Ramon says, it's kind of a
 10 technical procedural issue.
 11 We liked our architecture and the only way
 12 to achieve -- we're not asking for more height,
 13 but the only way to achieve the additional
 14 stories was to go through Mediterranean Two.
 15 So our idea was, you know what, let's try to do
 16 something different. You don't want everything
 17 looking the same.
 18 In places like Paris, where you have these
 19 very historic properties, you see these modern
 20 contemporary buildings in there, and it really
 21 ties to the fabric of a community, to have
 22 variety in architecture. So our idea was, let
 23 us amend the Site Specifics to just remove the
 24 reference to the number of stories for our
 25 site, and cap us at 163 feet.

1 requires multiple levels of review." I'm not
 2 sure if it requires Planning Board review, it
 3 will be back before the Planning Board, but it
 4 does require final City Commission approval.
 5 MR. COLLIER: I thought you were suggesting
 6 that the Board request that you go through the
 7 TDR process.
 8 MR. TRIAS: That is the way I understand
 9 the request.
 10 MR. NAVARRO: Yes. That's actually very
 11 eloquently said.
 12 MR. COLLIER: So your point really is,
 13 you're not asking this Board to approve TDRs
 14 that you don't have. What you're asking the
 15 Board to do is continue -- asking the Board to
 16 say, as a condition requiring you to go through
 17 the TDR process, which will include a review by
 18 this Board.
 19 MR. NAVARRO: Correct. I believe it does.
 20 MR. COLLIER: That's what you're asking.
 21 MR. TRIAS: Yes.
 22 MR. NAVARRO: That's what I'm trying to
 23 confirm is --
 24 MS. MENENDEZ: But your whole Zoning and
 25 Land Use is tied to these TDRs.

1 You won't tell the difference from the
 2 outside, as you could tell, and I think I had a
 3 rendering that showed it --
 4 MR. COLLIER: Well, Mr. Chairman, let me
 5 just say one thing. There's a process for TDR
 6 approval, and while the Applicant is suggesting
 7 a more streamline process, we don't have a Code
 8 amendment to provide that streamline process.
 9 All right. And is it correct to say that
 10 the TDR request is a discretionary request, is
 11 it not?
 12 MR. NAVARRO: Correct.
 13 MR. COLLIER: The Board does not have to
 14 recommend approval of the TDRs, right?
 15 MR. NAVARRO: Correct. So we're asking for
 16 them to recommend approval, so once they are
 17 approved, we could follow the process in your
 18 Code to obtain them. The Code does not require
 19 a Code Amendment, because it's silent and we've
 20 looked at this in depth. The Code does not
 21 say, "Prior to proceeding with your Zoning
 22 application, you need to go through this
 23 process."
 24 It just says, "In order for you to have
 25 TDRs, you need to do this whole process and it

1 MR. NAVARRO: Yeah, but there's hundreds of
 2 historic properties.
 3 MS. MENENDEZ: What's the rush? What's the
 4 rush?
 5 MR. NAVARRO: It's not the rush. It's that
 6 in order for us to get a TDR approval, right,
 7 we need to work with the landlord. So we have
 8 to find a broker. Think about this on our
 9 side, right?
 10 We have a Site Plan that -- let's just say
 11 we go to City Commission and they say, you know
 12 what, we want you to have a 14-story building,
 13 120 feet in height, right. We have all of this
 14 FAR that now we've bought up in TDRs and spent
 15 time with brokers trying to get -- it's a
 16 process that until you have the exact amount of
 17 FAR that you have been approved for, it's kind
 18 of futile to go through the process, because
 19 you have to get a broker to find the historic
 20 site, which there's hundreds of them. It's not
 21 like there's like a scarcity in the amount of
 22 TDRs available. You have to enter into an
 23 agreement with that person. You have to go to
 24 the Historic Preservation Board. I think
 25 there's an additional board, and it may even

1 come back to the Planning Board, and then you
 2 have to go to the City Commission.
 3 So you have to do this whole process
 4 without even having a final Site Plan and
 5 without having a recommendation from this Board
 6 or an approval from the City Commission to even
 7 pursue that.
 8 So it's not that we're asking to please
 9 give us a blank check so we can go and move
 10 forward with TDRs. We're asking you, we need
 11 this threshold of TDRs. We're not going to
 12 exceed this FAR. If you're okay with our Site
 13 Plan and with our building envelope, please
 14 give us the recommendation that if we're
 15 approved, we would follow your TDR program, to
 16 go and make that possible.
 17 We could have plenty of time to go and do
 18 that TDR process, without having to rush and
 19 sign last minute agreements, and we may be able
 20 to get it from one property, we may have to get
 21 it from five properties. So it's not as easy
 22 as the City of Coral Gables has a TDR bank and
 23 we go with our TDR ATM card to Ramon and pull
 24 out the TDRs. It's a very, very involved
 25 process.

1 to be promoting, people that have these sites,
 2 to renovate their buildings, because these are
 3 beautiful buildings and you want to keep them
 4 nice.
 5 There's a ton of TDRs. We meet the
 6 criteria. Even your Staff report says that we
 7 meet every criteria in the Code for approval of
 8 a TDR. It's just the technicality of whether
 9 we do it now or whether we do it -- let's say,
 10 we have to submit "X" months after receiving
 11 final Site Plan approval, if you want to put a
 12 condition where we have to move quickly, we're
 13 fine with that, but once we have our approval
 14 at City Commission, we know exactly how much
 15 square footage. We have the sites in mind.
 16 MS. MENENDEZ: You know, I think my concern
 17 is more of the massiveness of the project and
 18 it's proximity to Galiano, in particular, and
 19 the whole traffic issue with going in and out
 20 of that project. I'm not convinced that it's
 21 going to work as well as everybody thinks it's
 22 going to work.
 23 MR. NAVARRO: But that's not related to the
 24 TDR issues. That's a separate issue.
 25 MS. MENENDEZ: Right, but the TDRs is

1 MS. MENENDEZ: I don't think it was meant
 2 to be easy, quite frankly.
 3 MR. NAVARRO: Yeah.
 4 MS. MENENDEZ: It wasn't meant to be easy.
 5 MR. NAVARRO: And we're committing to doing
 6 it.
 7 MS. MENENDEZ: You're gaining a whole lot
 8 with the TDRs, with the Mediterranean bonus,
 9 with a lot of things. So I don't think it was
 10 meant to be easy, but I'm having a hard time
 11 approving a project subject to the purchasing
 12 of TDRs, but I'm just one member, right.
 13 MR. NAVARRO: And what is your concern with
 14 that?
 15 MS. MENENDEZ: That you might not achieve
 16 it.
 17 CHAIRMAN AIZENSTAT: Then it doesn't get
 18 built.
 19 MR. NAVARRO: It's like, if we have the
 20 site -- if we have the site -- it's not like
 21 there's one site. The City of Coral Gables, in
 22 my opinion, needs to have a much more historic
 23 property owner friendly ordinance, because you
 24 guys have the most historic properties in any
 25 city in Miami-Dade County, and we're supposed

1 giving you the height and it's giving you more.
 2 MR. TRIAS: It's giving only FAR,
 3 additional square footage, which may result in
 4 more units, but not height.
 5 CHAIRMAN AIZENSTAT: But the TDR issue with
 6 the Level Two would give him to 190 feet.
 7 They're not asking for that. Am I wrong?
 8 MR. TRIAS: No, they're not asking for
 9 that. The TDR is only about square footage.
 10 CHAIRMAN AIZENSTAT: No, but they're asking
 11 only for 164 feet.
 12 MR. TRIAS: Yes.
 13 CHAIRMAN AIZENSTAT: But they could go,
 14 with a Level Two, to 190 feet?
 15 MS. VELEZ: Right.
 16 MS. MENENDEZ: Assuming you approve
 17 everything they're asking for, yes.
 18 CHAIRMAN AIZENSTAT: Just with a Level Two.
 19 MS. MENENDEZ: They're asking for a
 20 Mixed-Use.
 21 CHAIRMAN AIZENSTAT: Correct.
 22 MS. MENENDEZ: They're asking for a Land
 23 Use, right? They're asking for future Land Use
 24 change for the Mixed-Use. They're asking for a
 25 Zoning change, a Site Specific Zoning

1 Regulation.
 2 MR. TRIAS: Which they're no longer asking
 3 for that one.
 4 CHAIRMAN AIZENSTAT: They've removed it.
 5 MS. MENENDEZ: Okay. And the TDRs, which
 6 we don't have before us.
 7 MR. TRIAS: What they're asking for is --
 8 MS. MENENDEZ: Because at the end of the
 9 day, my concern is Galiano and Andalusia. More
 10 Galiano than Andalusia, just because I'm so
 11 familiar with that area, and I know where it's
 12 a hang-up.
 13 MR. NAVARRO: Just imagine if we put that
 14 exit, as originally designed, on Galiano, a one
 15 way street, an office building. That would be
 16 a significant impact to traffic. What we've
 17 done -- and imagine, we're losing five feet on
 18 that alley. We've self-imposed restrictions to
 19 provide, as is recommended by your Public Works
 20 and your Zoning Department, to put that traffic
 21 on your alley. When your MXD regulations were
 22 written, the MXD regulations have a specific
 23 requirement that they promote for you to come
 24 in like through the alley, for this same
 25 condition.

1 since we don't have the recommendations from
 2 staff that we normally have and the
 3 recommendations from the consultant that was
 4 used to analyze the circulation and the
 5 traffic, and we're kind of like, from my
 6 perspective, rushing through this and -- I
 7 mean, that's my --
 8 MR. NAVARRO: We've worked on this project
 9 for a year, a year with Staff.
 10 MS. MENENDEZ: Well, you started with the
 11 City in June.
 12 MR. NAVARRO: No, that's when we filed for
 13 DRC. Before that, this project has been --
 14 MS. MENENDEZ: You see, I don't even have
 15 comments from DRC.
 16 MR. NAVARRO: Well, they've all been
 17 satisfied, if not we wouldn't be here before
 18 you. But I spoke to our client, or my client,
 19 and he would be acceptable -- provided that
 20 it's approved by the City, right, or whatever
 21 other government agency has regulation over
 22 traffic, so we're not held to something we
 23 can't do, we would be fine without having a
 24 left on traffic.
 25 I understand what's going on in that

1 If we were to put our exit right here, you
 2 would have essentially one exit coming out onto
 3 Andalusia and right across the street. We have
 4 the 100 units from 100 Andalusia exiting, as
 5 well, at the same time in the morning.
 6 MS. MENENDEZ: That left-hand turn onto
 7 Galiano is not going to work. I'm telling you
 8 right now.
 9 MS. ANDERSON: Why not?
 10 MS. MENENDEZ: That's why it's one way
 11 going toward Ponce.
 12 MR. NAVARRO: And I think that's why you
 13 recommended, which I think is smart and you
 14 guys have proposed that, after we get our CO,
 15 within a year, we do our traffic assessment --
 16 CHAIRMAN AIZENSTAT: Or even less. We can
 17 recommend that even less.
 18 MR. NAVARRO: Yes.
 19 MS. ANDERSON: Why not just require a right
 20 turn only? I mean, I'm familiar with that
 21 street, as well. You have people doing a
 22 left-hand turn, you're going to have more
 23 accidents, you're going to have problems with
 24 the traffic.
 25 MS. MENENDEZ: See, the problem I have is,

1 intersection, because I go there frequently.
 2 So if the concern is the left-hand traffic, I
 3 mean, we will put a restriction on that, not to
 4 have a left.
 5 MS. MENENDEZ: Does that work, Mr. Plummer?
 6 MR. PLUMMER: Again, in my opinion,
 7 restricting that 24/7 doesn't make sense.
 8 What's going to happen, and we've probably all
 9 done it, and I'll even raise my hand, I've done
 10 it before, the sign is going to say, no left
 11 turn, and when it's nine o'clock at night and
 12 you're coming out, and there's nobody on
 13 Galiano or there's one car, you're going to
 14 make the left turn.
 15 MS. ANDERSON: How about limiting the
 16 hours?
 17 MR. PLUMMER: You can, and the same thing,
 18 but when there's a gap and there's the
 19 availability, someone is going to make the left
 20 turn.
 21 So, again, I think what we should do is
 22 monitor and have the City do it.
 23 MR. TRIAS: That's what I was going to
 24 suggest. Why don't you make a recommendation,
 25 in terms of monitoring, some language that is

1 appropriate, yes.
 2 MR. PLUMMER: Absolutely. Like you had
 3 suggested, Ramon, the monitoring study after --
 4 MR. TRIAS: Typically we've done yearly
 5 monitoring, for three years, whenever there was
 6 some concern. I think that's very appropriate.
 7 We could do it even sooner than a year. I
 8 mean, we can do it -- and see what the facts
 9 are.
 10 I think we all have an intuition of how
 11 this works. It's probably better to do some
 12 studies, in a methodical way.
 13 MR. PLUMMER: Absolutely, and I would just
 14 make sure that we have full occupancy of the
 15 building when we start the annual monitoring.
 16 We can go out and observe with Public Works and
 17 see if there's some solutions that are needed.
 18 MS. ANDERSON: What about the peak traffic
 19 hours, limiting it to that, and then continuing
 20 with the study?
 21 MR. PLUMMER: You know, that's up to this
 22 Board to make that recommendation, and it
 23 sounds like the client would accept that. So
 24 that's up to you. But it also has to get
 25 approved by Miami-Dade County, as well as the

1 proffered that the FAR and the height are going
 2 to remain. In theory, the Level Two could
 3 allow more, but they have proffered that they
 4 won't.
 5 MR. COLLER: And they have to come back to
 6 this Board, as I understand it, and they have
 7 to come back to the Commission for the TDRs,
 8 right.
 9 So the cleanest one is Number 1, but that's
 10 one that would not have conditions, and I've
 11 written down a number of things that you all
 12 have mentioned, which I think go to Number 4,
 13 if it's the desire to move the project along to
 14 the Commission, with the thoughts that you've
 15 given this evening.
 16 MR. NAVARRO: Craig, I checked and you are
 17 right, the TDRs does come back before the
 18 Planning and Zoning Board.
 19 MR. TRIAS: Yes.
 20 CHAIRMAN AIZENSTAT: So it has to come
 21 back --
 22 MR. NAVARRO: So we have to be back before
 23 you anyway. We can't escape you.
 24 MS. MENENDEZ: So I don't understand why
 25 you just can't bring it all together.

1 City.
 2 CHAIRMAN AIZENSTAT: Is there a motion
 3 anybody would like to make at this time?
 4 MR. GRABIEL: We're looking at three
 5 different issues --
 6 MR. TRIAS: Yeah. What I would recommend
 7 is that you take Item 1, Item 3 and Item 4
 8 separately.
 9 CHAIRMAN AIZENSTAT: If there's a
 10 recommendation --
 11 MR. COLLER: I would suggest, a motion on
 12 2, we would permit the applicant to withdraw
 13 Request Number 2, as one of our votes tonight.
 14 CHAIRMAN AIZENSTAT: And if there are any
 15 conditions, they should be the same conditions
 16 throughout?
 17 MR. COLLER: No, because I think that the
 18 conditions probably should be part of the Site
 19 Plan approval.
 20 MR. TRIAS: Right. And the only condition
 21 for the TDR is that it will be performed,
 22 according to the Code, at the right time.
 23 CHAIRMAN AIZENSTAT: And you could put, not
 24 to increase --
 25 MR. TRIAS: Not to increase -- they have

1 MR. NAVARRO: We're going to come back,
 2 because we miss you. You know, we want to come
 3 back --
 4 MS. ANDERSON: And we would like to see the
 5 complete project.
 6 MR. NAVARRO: Yeah. That we will bring
 7 back to you once we achieve our Board of
 8 Architects approval.
 9 MS. ANDERSON: So our recommendation is
 10 that you can come back to us and we can vote on
 11 it then?
 12 MR. NAVARRO: Yeah. We'd like for you
 13 recommend for the project to -- create the
 14 condition that we bring back the final BOA
 15 plan. Historically, and I don't know how
 16 everybody's thoughts are on this, but I feel
 17 like the Planning and Zoning Board does look at
 18 aesthetics, but that's really the Board of
 19 Architects -- you guys look at it in terms of,
 20 oh, does it look nice, but that really is a
 21 Board of Architects type of thing, but we will
 22 bring it back to you, for you to see at least
 23 what the final product is.
 24 MS. MENENDEZ: I'm not into that. It's
 25 more because we have great architects on our

1 Board that are really into that stuff. I'm not
 2 into that.
 3 CHAIRMAN AIZENSTAT: Julio.
 4 MR. GRABIEL: Yeah. Well, let me start, I
 5 want to move for approval of E-1.
 6 MR. COLLER: Okay. E-1 is the
 7 Comprehensive Plan amendment to the Mixed-Use.
 8 MS. VELEZ: I'll second that.
 9 CHAIRMAN AIZENSTAT: With no conditions.
 10 MR. GRABIEL: I understand. No conditions.
 11 MR. COLLER: There are no conditions on
 12 that one.
 13 CHAIRMAN AIZENSTAT: We have a motion. We
 14 have a second. Any discussion?
 15 MS. ANDERSON: No.
 16 CHAIRMAN AIZENSTAT: No? Call the roll,
 17 please.
 18 THE SECRETARY: Alex Mantecon?
 19 MR. MANTECON: Yes.
 20 THE SECRETARY: Maria Menendez?
 21 MS. MENENDEZ: Yes.
 22 THE SECRETARY: Maria Velez?
 23 MS. VELEZ: Yes.
 24 THE SECRETARY: Rhonda Anderson?
 25 MS. ANDERSON: Yes.

1 THE SECRETARY: Rhonda Anderson?
 2 MS. ANDERSON: Yes.
 3 THE SECRETARY: Julio Grabiel?
 4 MR. GRABIEL: Yes.
 5 THE SECRETARY: Alex Mantecon?
 6 MR. MANTECON: Yes.
 7 THE SECRETARY: Eibi Aizenstat?
 8 CHAIRMAN AIZENSTAT: Yes.
 9 Craig, with Number 3 --
 10 MR. COLLER: I think 3 should be a
 11 recommendation of deferral that you make to the
 12 City Commission on the basis that they have to
 13 go through the TDR process. And it's a
 14 recommendation to the Commission that they
 15 defer it, to have the Applicant go through the
 16 TDR process.
 17 CHAIRMAN AIZENSTAT: And that allows them
 18 to go to the Commission first?
 19 MR. COLLER: Allows them to go to the
 20 Commission, but your recommendation is that
 21 this item should be deferred to have them go
 22 through the process.
 23 MS. MENENDEZ: Now, our Staff recommended
 24 continuance. So what's the difference?
 25 MR. COLLER: Or continuance. It's going to

1 THE SECRETARY: Julio Grabiel?
 2 MR. GRABIEL: Yes.
 3 THE SECRETARY: Eibi Aizenstat?
 4 MS. ANDERSON: Yes.
 5 MS. MENENDEZ: Number 2 is withdrawn.
 6 MR. COLLER: Number 2, I think a motion
 7 should be to permit the Applicant to withdraw
 8 Request Number 2.
 9 CHAIRMAN AIZENSTAT: Is there a motion --
 10 MS. VELEZ: I shall move that the Applicant
 11 be allowed to withdraw E-2.
 12 MR. NAVARRO: And for the record, we agree
 13 with withdrawing the item.
 14 CHAIRMAN AIZENSTAT: We have a motion. Is
 15 there a second?
 16 MS. MENENDEZ: I'll second it.
 17 CHAIRMAN AIZENSTAT: Maria and Maria.
 18 MS. MENENDEZ: Keep it simple.
 19 CHAIRMAN AIZENSTAT: Any discussion?
 20 MS. MENENDEZ: No.
 21 CHAIRMAN AIZENSTAT: Call the roll, please.
 22 THE SECRETARY: Maria Menendez?
 23 MS. MENENDEZ: Yes.
 24 THE SECRETARY: Maria Velez?
 25 MS. VELEZ: Yes.

1 be the same thing. The problem is, if it's a
 2 continuance, the question is, are you
 3 continuing it tonight, which means it doesn't
 4 go any further, or are you -- the Applicant
 5 seems to want the whole thing to go to the
 6 Commission. So to accomplish that, it would be
 7 a recommendation to the City Commission that
 8 this request needs to be deferred until they go
 9 through the proper process.
 10 CHAIRMAN AIZENSTAT: And is that where we
 11 would put the restriction of the size, the
 12 envelope, the height and so forth, on Number 3?
 13 MR. TRIAS: That would be Number 4.
 14 CHAIRMAN AIZENSTAT: That would be Number
 15 4?
 16 MR. TRIAS: Yes.
 17 CHAIRMAN AIZENSTAT: Not on Number 3?
 18 MR. COLLER: Yeah. I think 4 goes to the
 19 Site Plan. I think that's where it would go.
 20 They're going to have to come back to you and
 21 if they don't have it done the way you want it
 22 to be done, your recommendation is not to
 23 approve the TDRs. So you're effectively
 24 accomplishing that. So you're going to get
 25 them six ways from Sunday, because you're going

1 to condition the Site Plan to these
 2 restrictions, basically, on FAR.
 3 MS. MENENDEZ: But don't they have, then,
 4 some rights as a result of us approving one
 5 thing or not the other?
 6 MR. COLLER: No. They have no rights,
 7 because you're a recommending body. You're not
 8 making a decision. You're making a
 9 recommendation. So there are no rights that
 10 they get by your action tonight, other than the
 11 ability to go forward with the request to the
 12 City Commission.
 13 MR. NAVARRO: There's, essentially, I
 14 think, to summarize, two options. One is, you
 15 recommend -- it's your recommendation that this
 16 item be deferred, right, to give us time to do
 17 it -- that's what you're going to ask the
 18 Commission -- or what we were requesting, which
 19 is that you recommend that this TDR be a
 20 condition of the final building permit and the
 21 condition would be that we are required to
 22 follow the process, which essentially, we'll be
 23 back before you on the same item down the line.
 24 CHAIRMAN AIZENSTAT: Isn't it basically the
 25 same, then?

1 MS. MENENDEZ: Not the recommendation. I'm
 2 saying, if the Commission were to issue based
 3 on our recommendation, do they then have a
 4 vested right, whereas nobody can say, no, to
 5 the TDRs, because they, in essence, have the
 6 right to build something?
 7 MR. COLLER: I don't think they will have
 8 the right to the TDRs when they get to the
 9 Commission stage, because they haven't gone
 10 through the process. Even if this goes to the
 11 Commission, they still haven't gone through the
 12 process.
 13 MR. TRIAS: Craig, if I can help you. It
 14 is not a development order when you say, oh, we
 15 recommend that the Applicant should follow the
 16 TDR process. You are not creating any --
 17 MS. MENENDEZ: Well, the title is Transfer
 18 Development Rights. So I'm kind of trying to
 19 figure out what, in fact -- what rights do they
 20 get.
 21 MR. TRIAS: They don't get any rights until
 22 they go through the process, and basically what
 23 the Applicant is requesting is that this Board,
 24 if you feel that the project makes sense and if
 25 you think that TDRs should be a part of the

1 MS. MENENDEZ: That's my point.
 2 MR. TRIAS: No. The difference is that
 3 they want to be heard by the Commission.
 4 CHAIRMAN AIZENSTAT: Understood.
 5 MR. NAVARRO: I think, either way, we get
 6 to Commission.
 7 CHAIRMAN AIZENSTAT: With the deferral,
 8 they're still heard by the Commission.
 9 MR. NAVARRO: Yeah.
 10 MS. MENENDEZ: If the Commission provides
 11 them -- you know, that goes with whatever
 12 recommendation in favor of what he just
 13 explained, do they create a right? Do they,
 14 then, have a right?
 15 MR. NAVARRO: We just have a right to
 16 pursue, under your Code, the ability to get
 17 TDRs.
 18 MR. COLLER: I think, under either
 19 circumstance -- there's a Code process --
 20 MS. MENENDEZ: Do we create --
 21 MR. COLLER: You've created no vested
 22 rights by your recommendation.
 23 MS. MENENDEZ: That's the word I was
 24 looking for.
 25 MR. TRIAS: This is not a development order --

1 process, what they are requesting is that you
 2 tell them to go through the process. That's
 3 all.
 4 MS. MENENDEZ: Okay.
 5 MR. MANTECON: I find it hard to -- from
 6 the development side, I can really understand
 7 kind of their issues, where it's the chicken
 8 and the egg. Where it's, if you're coming in
 9 to us and -- like, at this point, for example,
 10 the number of TDRs that they're going to need
 11 to do this project is going to change as they
 12 go through the Level Two approval, is that
 13 correct?
 14 MR. TRIAS: Yes.
 15 MR. NAVARRO: It would be less.
 16 MR. MANTECON: So had they gone through
 17 this process of obtaining these TDRs at this
 18 point, right now, they have gone through this
 19 process, for no reason, for a certain amount of
 20 TDRs that they no longer need. So until they
 21 are able to have a Site Plan and be able to
 22 have an envelope that we all feel comfortable
 23 with, it's next to impossible to know how many
 24 TDRs you need and to be able to go through that
 25 process.

1 So, I mean, I think the process that
 2 they're pursuing is probably the most prudent
 3 way to do it, where, I mean, at the end of the
 4 day, if they don't get the TDRs, they don't get
 5 a building permit, nothing gets built and
 6 nothing happens.
 7 MS. MENENDEZ: Sounds to me as though it's
 8 something that the City should look at.
 9 CHAIRMAN AIZENSTAT: Yeah, I agree with
 10 that.
 11 MS. MENENDEZ: And maybe clear it up.
 12 MR. TRIAS: Yeah. And Mr. Mantecon, if I
 13 could, going back in my recollection, the last
 14 time that TDRs -- again, when a process is only
 15 used two or three times in the last 25 years,
 16 it's probably not a very good process. But the
 17 last time it went through the process, at the
 18 end of the building permit, they actually had
 19 to reduce the TDRs, because they changed the
 20 design in such a way that they didn't need
 21 them. So that is the normal. I mean, those
 22 happen.
 23 And all I'm saying is that the Applicant is
 24 requesting from your expertise to make a
 25 recommendation that allows them to continue the

1 MS. MENENDEZ: Well, and the reason I say
 2 is because I am familiar with cases that have
 3 been brought up, that are tied to TDRs and the
 4 fact that they were brought up with the
 5 project. And I'm not saying that's the right
 6 way or the wrong way. I think you raised a
 7 very good point. But I think it needs to be
 8 looked at, because this is pretty much how it's
 9 going to continue, right?
 10 MR. TRIAS: Yes.
 11 MS. MENENDEZ: This is what I see. This is
 12 now going to be the norm. You bring the
 13 project, get it approved, figure out how much
 14 you need, and then go out and purchase it.
 15 MR. MANTECON: And I think that will
 16 provide for some of these historic properties
 17 to be able to actually be renovated --
 18 MS. MENENDEZ: Yeah, absolutely. That was
 19 the intent of the whole program to begin with,
 20 but -- so -- okay.
 21 MR. TRIAS: I think it's likely that there
 22 will be a Code changed brought before you in
 23 the near future.
 24 CHAIRMAN AIZENSTAT: Right. But right now,
 25 it's not. So we're at this stage.

1 design process. That is the request before
 2 you. And it's up to you to be comfortable,
 3 yes.
 4 MS. VELEZ: And if we defer that, what
 5 happens?
 6 MR. COLLER: Well, if you are recommending
 7 to the City Commission that they go through the
 8 process, you've accomplished that. You've
 9 accomplished that. Because what your
 10 recommendation to the City Commission is,
 11 you're going to take a look at this project,
 12 but we're recommending, with respect to the
 13 TDRs, that they follow the Code process, which
 14 they're required to do.
 15 CHAIRMAN AIZENSTAT: Right. I think that's
 16 why Maria was saying that that process needs to
 17 be looked at.
 18 MR. COLLER: Well, I think that's something
 19 that, you know --
 20 CHAIRMAN AIZENSTAT: But that's not before
 21 us right now.
 22 MR. COLLER: No, but it may be at some
 23 point, because this Board is going to look at
 24 Code revisions.
 25 CHAIRMAN AIZENSTAT: Yes.

1 MS. ANDERSON: At least we know that it's
 2 an issue.
 3 MR. COLLER: So, at this stage, I think the
 4 best that you can do is to -- your
 5 recommendation is to -- on this item is to the
 6 City Commission, that they continue this to
 7 allow them to proceed through the TDR process.
 8 MR. NAVARRO: Or to make it a condition of
 9 the final building permit.
 10 MR. COLLER: Well, I'm not sure that can be
 11 done. I think that's something to look at, as
 12 a Code revision.
 13 MR. NAVARRO: But it's not in the Code.
 14 That's the City -- I mean, I'm sure the City
 15 Commission may have the discussion to --
 16 MR. COLLER: Well, they may choose to do
 17 that.
 18 MR. NAVARRO: You know what, we have one of
 19 the best City Attorney Offices in Florida. So
 20 if we need to do some sort of covenant or
 21 something, and we've worked on that a hundred
 22 times, I'm sure we can come up with some
 23 language to make sure that it's very clear,
 24 that no matter what we get approved at City
 25 Commission, there is no rights to these TDRs

1 without us going back through the processes in
 2 the Code.
 3 MS. MENENDEZ: But there's no rights to
 4 what you have been provided as far as the
 5 height and intensity --
 6 MR. NAVARRO: Yeah, until we go through
 7 your process.
 8 MS. MENENDEZ: -- without the TDR, which
 9 was my concern, do we give you a right by
 10 approving --
 11 MR. NAVARRO: You give us the ability to go
 12 up to that number, provided that we follow
 13 everything in your Code to be able to do so.
 14 CHAIRMAN AIZENSTAT: And we can specify
 15 exactly --
 16 MR. TRIAS: The decision of the Board does
 17 not approve anything. You're just a
 18 recommending Board. Let's make that clear.
 19 MR. COLLER: And there are no rights vested
 20 by the action of this Board. So, basically,
 21 all you're telling the City Commission is, on
 22 Item 3, they need to follow the process.
 23 That's what you're telling them.
 24 CHAIRMAN AIZENSTAT: Correct.
 25 MR. COLLER: I believe that's the intent of

1 there a second?
 2 MR. MANTECON: I'll second it.
 3 CHAIRMAN AIZENSTAT: Alex seconds it.
 4 Any discussion?
 5 MS. VELEZ: I would like to add that even
 6 though -- that we allow them to go forward with
 7 the TDRs, that that would not allow them to get
 8 more density than what they have agreed to.
 9 CHAIRMAN AIZENSTAT: Is that appropriate in
 10 Number 3 or is that Number 4?
 11 MR. COLLER: I'm going to ask the Director,
 12 because I don't think the -- it doesn't change
 13 the density, it's the FAR.
 14 MR. TRIAS: Just to be clear about it, I
 15 think those conditions should go in the
 16 Mixed-Use Site Plan, Number 4. That's where
 17 you can talk about height, density and FAR,
 18 which means square footage, and that's the only
 19 place where all of those things interact.
 20 The TDR is not about height. It's not even
 21 about density. It's really only about square
 22 footage.
 23 CHAIRMAN AIZENSTAT: Right. So Maria.
 24 MS. VELEZ: But just so that we are clear
 25 that by saying they can move forward with the

1 your motion.
 2 CHAIRMAN AIZENSTAT: Having heard that,
 3 does anybody want to make a motion?
 4 MR. GRABIEL: I'm not sure I know what to
 5 do.
 6 MS. MENENDEZ: Whatever our attorney said.
 7 MR. TRIAS: The motion is to follow the
 8 process.
 9 MS. ANDERSON: Let me take a stab at it,
 10 because I have outlined here some of the
 11 conditions we've been discussing as well.
 12 CHAIRMAN AIZENSTAT: The conditions
 13 wouldn't be --
 14 MR. MANTECON: That would be on 4.
 15 MS. VELEZ: That's for Number 4.
 16 MS. ANDERSON: Yeah. So as to Number 3,
 17 you know, I would recommend that it move
 18 forward and require them to follow the TDR
 19 process for completion of this project, and
 20 that would be the logical thing to do.
 21 CHAIRMAN AIZENSTAT: Through the required
 22 process.
 23 MS. ANDERSON: Through the required
 24 process.
 25 CHAIRMAN AIZENSTAT: We have a motion. Is

1 TDR, that doesn't mean that we're encouraging
 2 or allowing them to go forward and increase any
 3 of the other items.
 4 MR. COLLER: No. And that TDR process,
 5 when they go through that process, they're
 6 coming back to you.
 7 MR. TRIAS: Right. And they're proffering
 8 on Number 4 that they're not going over what
 9 they're proposing.
 10 MR. NAVARRO: Correct. We won't exceed the
 11 FAR.
 12 CHAIRMAN AIZENSTAT: So we have a motion.
 13 We have a second. Any other discussion? No?
 14 Call the roll, please.
 15 THE SECRETARY: Maria Velez?
 16 MS. VELEZ: Yes.
 17 THE SECRETARY: Rhonda Anderson?
 18 MS. ANDERSON: Yes.
 19 THE SECRETARY: Rhonda?
 20 MS. ANDERSON: Yes.
 21 THE SECRETARY: Julio Grabiell?
 22 MR. GRABIEL: Yes.
 23 THE SECRETARY: Alex Mantecon?
 24 MR. MANTECON: Yes.
 25 THE SECRETARY: Maria Menendez?

Page 169

1 MS. MENENDEZ: Yes.

2 THE SECRETARY: Eibi Aizenstat?

3 CHAIRMAN AIZENSTAT: Yes.

4 Item Number 4, these are where all of the

5 restrictions would be?

6 MR. COLLER: Right.

7 MR. TRIAS: Yes.

8 MR. COLLER: And I believe one of your

9 members has written them all down, if I'm

10 looking over her shoulder.

11 MR. NAVARRO: I'm glad somebody has,

12 because I lost track.

13 MR. COLLER: I've written them down, too,

14 but I'll yield to the Board Member.

15 MR. TRIAS: What I recommend is that the

16 Applicant proffer whatever they want to proffer

17 first and then go ahead with the conditions.

18 CHAIRMAN AIZENSTAT: And, Rhonda, you can

19 check it off your list.

20 MS. ANDERSON: Yes. So I'll use the red

21 pen this time.

22 MR. NAVARRO: Okay. So let's see how many

23 we've got. So we would commit, as part of a

24 condition of approval for the MXD Site Plan, we

25 would provide five additional parking lifts.

Page 171

1 TDRs.

2 MR. NAVARRO: So with TDRs, we're allowed,

3 if we got Level Two Mediterranean bonus, 4.375.

4 That's what the Code --

5 MS. MENENDEZ: It says here, proposed is

6 3.2 FAR, Level One Med bonus.

7 MR. NAVARRO: I think that's like proposed

8 if you --

9 MS. MENENDEZ: Oh, plus 25 percent use of

10 TDR.

11 MR. TRIAS: Yeah, right, that's without

12 TDRs, yeah.

13 MR. NAVARRO: Yeah.

14 MR. TRIAS: And in this case, it's going to

15 3.5, because that's Level Two, plus a TDR

16 number that is going to be smaller than the one

17 they proposed before. I don't know exactly

18 what that number is --

19 CHAIRMAN AIZENSTAT: But it would not

20 increase the stories --

21 MR. TRIAS: But it would not increase the

22 total.

23 MR. NAVARRO: Yeah. Yeah. That's the max.

24 No matter, even if we get Level Two. So even

25 if we have --

Page 170

1 We will -- and I think we could discuss this,

2 to present the final design to the Planning and

3 Zoning Board for their presentation. I don't

4 think it's a public hearing, but for

5 informative purposes, after Level Two

6 Mediterranean bonus is obtained.

7 As part of the conditions, we would -- as

8 part of the building permit, further study,

9 with the appropriate government agencies, the

10 signalization of Miracle Mile and Galiano, to

11 see if there's anything that could be done,

12 from a timing perspective, to alleviate the

13 conditions.

14 That we will not increase the FAR above the

15 3.97, I believe it is, that we currently have.

16 MS. MENENDEZ: 3.97?

17 MR. NAVARRO: Yeah, 3.97, I think that's

18 what we currently have, even though we get

19 Level Two bonus.

20 MS. MENENDEZ: 3.97, that's what they're --

21 almost four is what they're going to get?

22 MR. NAVARRO: Almost four, yeah.

23 MR. TRIAS: That includes the TDRs.

24 MR. NAVARRO: That includes the TDRs, yeah.

25 CHAIRMAN AIZENSTAT: That includes the

Page 172

1 MS. MENENDEZ: That affects the intensity,

2 right?

3 MR. NAVARRO: Yeah. So the intensity is

4 going to stay the same. It will not

5 increase --

6 CHAIRMAN AIZENSTAT: It doesn't increase at

7 all.

8 MR. NAVARRO: Yeah. We will study the

9 feasibility of incorporating solar panels on

10 the residential roof deck, make sure that we do

11 have the recycling receptacles as part of our

12 residential building, which I think we do, but

13 we're just going to make sure, study left turn

14 restriction along Galiano Street, study the

15 ability to increase the number of electronic

16 parking spaces within the parking garage to

17 increase the existing number, and then the

18 standard language that we have in many of these

19 Mixed-Use projects, which is that we will

20 monitor, either within six months or a year

21 after obtaining the final CO, do a traffic

22 study and a monitoring study to see if there's

23 any off-site improvements that could be done in

24 order to mitigate traffic impacts.

25 CHAIRMAN AIZENSTAT: And no driveable ATM

1 or anything.
 2 MR. NAVARRO: Correct. Yeah. And no
 3 driveable ATM along the alley.
 4 CHAIRMAN AIZENSTAT: On the alley.
 5 Rhonda, is he missing anything?
 6 MS. ANDERSON: We had talked about the no
 7 left-hand turn during peak hours.
 8 MR. NAVARRO: Oh, yes, exactly. And we'll
 9 have proper signage for that.
 10 MS. ANDERSON: The condition for the arcade
 11 to be left open. I know there's benches and
 12 recycling, but I'm talking about not filling it
 13 with tables and chairs so you have maximum
 14 pedestrian space in there for two-way traffic.
 15 MR. NAVARRO: And we are agreeable with all
 16 of these conditions.
 17 MS. ANDERSON: Look at the trees and the
 18 placement of the trees on the Andalusia side,
 19 put them out as far as possible to maximize,
 20 again, the pedestrian space and the space for
 21 the trees to grow.
 22 And it's my recommendation to try to
 23 achieve up to twenty percent for plug-in
 24 electric vehicles.
 25 CHAIRMAN AIZENSTAT: Or to maximize.

1 THE SECRETARY: Rhonda Anderson?
 2 MS. ANDERSON: Yes.
 3 THE SECRETARY: Julio Grabiell?
 4 MR. GRABIEL: Yes.
 5 THE SECRETARY: Alex Mantecon?
 6 MR. MANTECON: Yes.
 7 THE SECRETARY: Maria Menendez?
 8 MS. MENENDEZ: No.
 9 THE SECRETARY: Maria Velez?
 10 MS. VELEZ: Yes.
 11 THE SECRETARY: Eibi Aizenstat?
 12 CHAIRMAN AIZENSTAT: Yes.
 13 I think that's it, right?
 14 MR. NAVARRO: I think that's it. Thank you
 15 very much. We appreciate all of your
 16 recommendations and input and we're very
 17 excited for this project and we'll make sure to
 18 bring back our final design to you, so you
 19 could see the beautiful project that we're
 20 going to be building on Miracle Mile.
 21 Thank you very much.
 22 CHAIRMAN AIZENSTAT: Thank you.
 23 MS. MENENDEZ: Thank you.
 24 CHAIRMAN AIZENSTAT: Our next meeting is
 25 scheduled, because we have until 9:00 to break

1 MS. ANDERSON: And maximize.
 2 MR. TRIAS: It's almost nine o'clock.
 3 CHAIRMAN AIZENSTAT: I think we're almost
 4 done there.
 5 MR. TRIAS: Okay.
 6 CHAIRMAN AIZENSTAT: I'll keep an eye.
 7 Is that it?
 8 MS. ANDERSON: Does anybody else have any
 9 conditions I missed?
 10 CHAIRMAN AIZENSTAT: You pretty much
 11 covered them. So would you like to make that
 12 motion?
 13 MS. ANDERSON: Yes, I would like to make
 14 that motion.
 15 CHAIRMAN AIZENSTAT: With those
 16 recommendations?
 17 MS. ANDERSON: With those recommendations,
 18 that they follow the TDR process --
 19 MR. NAVARRO: And we're acceptable to those.
 20 CHAIRMAN AIZENSTAT: We have a motion.
 21 It's acceptable by the Applicant.
 22 MR. GRABIEL: I'd like to second it.
 23 CHAIRMAN AIZENSTAT: We have Julio with a
 24 second. Any discussion?
 25 Having heard none, call the roll, please.

1 -- our next meeting is scheduled?
 2 THE SECRETARY: January 9th.
 3 CHAIRMAN AIZENSTAT: January 9th?
 4 Before we break, I want to wish everybody a
 5 healthy and a happy New Year.
 6 MS. MENENDEZ: You too.
 7 CHAIRMAN AIZENSTAT: Happy Holidays.
 8 MS. VELEZ: Thank you.
 9 MS. MENENDEZ: Merry Christmas.
 10 CHAIRMAN AIZENSTAT: And thank you very
 11 much for all your work that you have put in
 12 this year --
 13 MS. ANDERSON: Merry Christmas. Thank you
 14 all.
 15 CHAIRMAN AIZENSTAT: -- into our Board and
 16 into the City. Thank you.
 17 MS. MENENDEZ: Thank you, Mr. Chairman.
 18 CHAIRMAN AIZENSTAT: Is there a motion to
 19 adjourn?
 20 MS. VELEZ: So moved.
 21 MS. MENENDEZ: Motion.
 22 MS. ANDERSON: Second.
 23 CHAIRMAN AIZENSTAT: Motion and second.
 24 All in favor?
 25 MS. ANDERSON: Aye.

1 MS. VELEZ: Aye.
 2 CHAIRMAN AIZENSTAT: Aye.
 3 MR. GRABIEL: Aye.
 4 MR. MANTECON: Aye.
 5 CHAIRMAN AIZENSTAT: We're adjourned.
 6 Thank you.
 7 (Thereupon, the meeting was adjourned at 8:55
 8 p.m.)
 9
 10
 11
 12
 13
 14
 15
 16
 17
 18
 19
 20
 21
 22
 23
 24
 25

1 CERTIFICATE
 2
 3 STATE OF FLORIDA:
 4 SS.
 5 COUNTY OF MIAMI-DADE:
 6
 7
 8
 9 I, NIEVES SANCHEZ, Court Reporter, and a Notary
 10 Public for the State of Florida at Large, do hereby
 11 certify that I was authorized to and did
 12 stenographically report the foregoing proceedings and
 13 that the transcript is a true and complete record of my
 14 stenographic notes.
 15
 16 DATED this 28th day of December, 2018.
 17
 18
 19 SIGNATURE ON FILE
 20 _____
 21 NIEVES SANCHEZ
 22
 23
 24
 25

Menendez, Jill

From: Jeffrey@wolfeswines.com
Sent: Wednesday, December 12, 2018 12:24 PM
To: Planning
Subject: 100 Miracle Mile P&Z Meeting 12-12-18

CAUTION: External email. Do not click links or open attachments unless you recognize the sender and know the content is safe.

To whom it may concern,

I am a business owner on Miracle Mile and a resident of the Gables as well. I don't own my building so I, solely as renter, was not made aware of this meeting until today from a client connected to city events. I am concerned with having just survived the redevelopment of Miracle Mile for almost 3 years, what has the city learned to protect the businesses that will be effected by this re-development and what steps will be taken to ensure that the businesses will not suffer yet again? I have spoken to the principles and the attorneys for this project and they have assured me that Miracle Mile, Andalusia, Galliano and the alley behind Miracle Mile (our life blood for access) will never, ever be closed at any point ever and as much as I like them and want to believe them this is just a faleshood. For such a large scale building I am unsure how that is possible. I would like a detailed answer as to how this entity will ensure the access to our businesses when development all around the downtown is snarling traffic, closing streets and shuttering businesses. Its challenging enough for brick and mortar businesses to do business already, we need and deserve a plan that ensures we will be here when the development is finished ..

I am sorry that I can not attend the meeting but was told this would be circulated at the meeting tonight.

Please advise,
Very Concerned
Jeffrey Wolfe

Wolfe's Wine Shoppe
124 Miracle Mile
Coral Gables, FL 33134
P 305-445-4567
Jeffrey@wolfeswines.com

Real wine tells me a story ... doesn't always have to be perfect or a happy ending ... just unique and real.

Menendez, Jill

From: sheryl gold <shergoldcom@gmail.com>
Sent: Wednesday, December 12, 2018 2:09 PM
To: Planning
Subject: Proposed project at 100 Miracle Mile/2414 Galiano St./151 Andalusia

[This email comes from an external source]

Please confirm that my letter below was conveyed to the Board and was received and considered at the December 12 hearing.

Thank you,
Sheryl Gold

December 12, 2018

To: Planning and Zoning Board, City of Coral Gables
From: Sheryl Gold, resident
Re: Proposed mix use project at 100 Miracle Mile/2414 Galiano St./151 Andalusia

I reside on Biltmore Way, only a few blocks away from the proposed PonceCat project. While I will be greatly impacted by the project, I never received meeting or hearing notices because I am not within the 1,500 ft. legal requirement for such notice. This is a loophole that should be remedied, if the city wishes for the public to be engaged in community issues and solutions.

Unfortunately, due to sickness, I am unable to attend this evening's hearing. This is to provide, in writing, the multiple reasons why I am opposed to the project as proposed:

Height - there is no justification for 163.5 feet when as of right the existing zoning is 97 ft. (TDRs doesn't make it right)

Massing - the project is too big for this site; it is inappropriate on this narrow street Traffic congestion - Andalusia is currently a nightmare, regularly taking 15 mins. or more to drive from Biltmore Way to Ponce de Leon

This is more a result of the dysfunctional light synchronization but the cause is irrelevant. The more cars, the worse it will get

Density - too many units; too many cars in the garage that will require lifts to accommodate them Unsustainable - increased demands on public services, i.e. police, sanitation, sewage system, emergency services, Loss of quality of life - added noise, pollution, safety issues
Character - the design, aesthetic, and size are incompatible with the "city beautiful"

Generally, I am concerned about the constantly changing zoning code, whether a result of TDRs or other means, to accommodate developers, regardless if the projects are beneficial for the well being of the community. In order for the city to be sustainable, there is a lot more to be considered than generating new tax revenues. The resulting overdevelopment risks killing the city beautiful "brand" and the goose that laid the golden eggs.

I favor smart development. A "green" vertical wall to camouflage a parking garage does not translate to sustainability. Adding more density to an already compact and congested area, is not sustainable. Regrettably, the city continues to approve projects that are designed with no setbacks, no canopy trees, no consideration of massing. One need look no

further than the project under construction on LeJeune across from the high school. PonceCat 100 Miracle Mile, as currently proposed, is another mistake waiting to happen.

Thank you for your consideration.

Sheryl Gold
721 Biltmore Way #302

Menendez, Jill

From: Trias, Ramon
Sent: Wednesday, December 12, 2018 3:47 PM
To: Menendez, Jill
Cc: Garcia, Jennifer; Redila, Arceli
Subject: FW: BID Letter re: 100 Miracle Mile Project
Attachments: BID Letter - 100 MM - 12-12-18.pdf

Please distribute tonight. Thanks.

From: Taciana Amador [<mailto:tamador@shopcoralgables.com>]
Sent: Wednesday, December 12, 2018 3:45 PM
To: Trias, Ramon
Subject: BID Letter re: 100 Miracle Mile Project

CAUTION: External email. Do not click links or open attachments unless you recognize the sender and know the content is safe.

Hello Ramon,

Attached please find a letter on behalf of the Business Improvement District (BID) regarding the project at 100 Miracle Mile. Please include it in the Planning & Zoning Board's deck for this evening's meeting.

Please let me know if you have any questions.

Thanks
Taci

Taciana Amador
Executive Director

Business Improvement District of Coral Gables
220 Miracle Mile, Ste. 234
Coral Gables, FL 33134

305.569.0311
tamador@shopcoralgables.com
www.shopcoralgables.com



DOWNTOWN
CORAL GABLES
MIRACLE MILE

Please note: Florida has very broad public records laws. In that the Business Improvement District of Coral Gables, Inc. ("BID") is

an independent special district created by resolution of the Coral Gables City Commission, most written communications to or from the BID regarding BID matters are public records available to any member of the public or the media upon request. All e-mail communications, including e-mail addresses and other contact information contained therein may, therefore, be subject to public disclosure.

**BUSINESS IMPROVEMENT DISTRICT
OF CORAL GABLES**

December 12, 2018

City of Coral Gables
Planning & Zoning Board
427 Biltmore Way
Coral Gables, FL 33134


Re: 100 Miracle Mile

The Business Improvement District of Coral Gables (the "BID") has been asked to make comments with respect to the proposed development project at 100 Miracle Mile and Galiano Avenue.

The BID's mission is to promote commercial vitality to Miracle Mile and Downtown Coral Gables. Among the various avenues recognized to enhance the area is to draw more persons to the Downtown Coral Gables area. Midge McCauley, Principal of Downtown Works, an urban retail expert recently engaged by the BID, City and the Chamber to study and recommend methods of enhancing the vitality and success of the area, has recommended in her report the encouragement of more development of residential opportunities in the Downtown Coral Gables area.

The increase of permanent residents who will shop, dine, play, live and do business on Miracle Mile and Downtown Coral Gables is a desirable goal.

Sincerely,



Taciana Amador
Executive Director



Menendez, Jill

From: Trias, Ramon
Sent: Wednesday, December 12, 2018 4:18 PM
To: Menendez, Jill
Cc: Garcia, Jennifer; Redila, Arceli
Subject: FW: 100 Miracle Mile project opposition
Attachments: december12hearing100miracle.jpg; oppose100miracle.docx; 11.20.18 meeting Ponce Cat Miracle Mile LLC .pdf; december12zoning100miracle.pdf

From: Tito Figueroa [<mailto:titoandroberta@gmail.com>]
Sent: Wednesday, December 12, 2018 4:02 PM
To: Trias, Ramon
Subject: Fwd: 100 Miracle Mile project opposition

CAUTION: External email. Do not click links or open attachments unless you recognize the sender and know the content is safe.

----- Forwarded message -----

From: 100miracle opposition <oppose100miracle@hotmail.com>
Date: Tue, Dec 11, 2018, 6:04 PM
Subject: 100 Miracle Mile project opposition
To: titoandroberta@gmail.com <titoandroberta@gmail.com>

Good Day,

I obtained your email from the Vice Mayor Lago and Commissioner Mena Town Hall meeting on November 29, 2018 so I am sending this information about opposing the proposed project for rental units at 100 Miracle Mile.

Attached are four separate items, as listed below:

- (1) a Declaration Of Opposition against the 100 Miracle Mile proposed development;
- (2) a November 20, 2018 project information meeting notice;
- (3) the City of Coral Gables Courtesy Public Hearing Notice dated November 30, 2018; and
- (4) the December 12, 2018 City of Coral Gables Notice of Public Hearing for the Planning and Zoning Board.

Local attorney Claudia Pernudi has been involved with this documentation and is from the residences at 100 Andalusia, most if not all of owners and residents are extremely opposed to this proposed project. Additionally, I met earlier this afternoon with a gentleman from the Greater Miami Investments (GMI) office located on Aragon, who represents some of the owners of Ten Aragon and stated that they are completely opposed.

Please let me know if you would like to meet in person for any questions or comments about this information as well as wanting to forward the documentation to others whom you may know that are opposed.

Otherwise thank you in advance for wanting to sign the enclosed Declaration Of Opposition to submit to the City of Coral Gables and/or to attend the December 12, 2018 public hearing for your community input against the proposed project at 100 Miracle Mile. Best Regards.

CITY OF CORAL GABLES
PLANNING DEPARTMENT
2018 DEC 12 PM 3:50

DECLARATION OF OPPOSITION

I, Gilbert Patrick Figueroa (please clearly print first and last name), am submitting this **Declaration Of Opposition** to express and register my opinion against the project at 100 Miracle Mile (and the related addresses of 2414 Galiano Street and 151 Andalusia Avenue), herein referred to as "the project" as proposed.

I RECEIVED NEVER RECEIVED (please circle correct option) the Project Information Meeting notice for November 20, 2018 on behalf of PonceCat Miracle Mile LLC but I am expressing and registering my opinion against "the project"

I RECEIVED NEVER RECEIVED (please circle correct option) the November 30, 2018 City of Coral Gables Courtesy Public Hearing Notice for the December 12, 2018 Planning & Zoning Board meeting at City Commission Chambers, City Hall, 405 Biltmore Way, Coral Gables, FL 33134.

In the event that I am unable to attend the December 12, 2018 Board meeting, I am submitting this **Declaration Of Opposition** against "the project" to the Planning Division, 427 Biltmore Way, Suite 201, Coral Gables, FL 33134 by US mail, email (planning@coralgables.com), and/or by fax (305-460-5211).

This **Declaration Of Opposition** is submitted for numerous reasons including but not limited to proposed height, number of units, type of residences, architecture, scale, economic effects, and seriously negative impacts to the quality of community issues (i.e. aesthetic, appropriateness, congestion, density, design, noise, parking, pollution, public services, safety).

Therefore, the purpose of this DECLARATION OF OPPOSITION is to document the following:

- The status of receiving information for the November 20, 2018 public meeting;
- Status of receipt for the November 30, 2018 City of Coral Gables Courtesy Public Hearing Notice; and
- The submission of this **Declaration Of Opposition** for the December 12, 2018 Planning & Zoning Board meeting.

I am providing this information - including my true, current signature – to assist the City of Coral Gables Planning Division to understand that I am expressing and registering my opinion against "the project".

RESPECTFULLY, I request that the City of Coral Gables Planning Division confirm that my **Declaration Of Opposition** to "the project" was received and considered at the December 12, 2018 Board meeting as well as, more importantly, will remain officially on the record for any subsequent hearings/meetings for "the project" unless rescinded by me in writing only.

I hereby declare that the signature submitted below is my signature.


Gilbert P. Figueroa

12/12/2018

Please use this line for signature.

DATE SIGNED

2018 DEC 12 PM 4:39

DECLARATION OF OPPOSITION

I, Reina Romero (please clearly print first and last name), am submitting this **Declaration Of Opposition** to express and register my opinion against the project at 100 Miracle Mile (and the related addresses of 2414 Galiano Street and 151 Andalusia Avenue), herein referred to as "the project" as proposed.

I **RECEIVED** **NEVER RECEIVED** (please circle correct option) the Project Information Meeting notice for November 20, 2018 on behalf of PonceCat Miracle Mile LLC but I am expressing and registering my opinion against "the project"

I **RECEIVED** **NEVER RECEIVED** (please circle correct option) the November 30, 2018 City of Coral Gables Courtesy Public Hearing Notice for the December 12, 2018 Planning & Zoning Board meeting at City Commission Chambers, City Hall, 405 Biltmore Way, Coral Gables, FL 33134.

In the event that I am unable to attend the December 12, 2018 Board meeting, I am submitting this **Declaration Of Opposition** against "the project" to the Planning Division, 427 Biltmore Way, Suite 201, Coral Gables, FL 33134 by US mail, email (planning@coralgables.com), and/or by fax (305-460-5211).

This **Declaration Of Opposition** is submitted for numerous reasons including but not limited to proposed height, number of units, type of residences, architecture, scale, economic effects, and seriously negative impacts to the quality of community issues (i.e. aesthetic, appropriateness, congestion, density, design, noise, parking, pollution, public services, safety).


Therefore, the purpose of this DECLARATION OF OPPOSITION is to document the following:

- The status of receiving information for the November 20, 2018 public meeting;
- Status of receipt for the November 30, 2018 City of Coral Gables Courtesy Public Hearing Notice; and
- The submission of this **Declaration Of Opposition** for the December 12, 2018 Planning & Zoning Board meeting.

I am providing this information - including my true, current signature – to assist the City of Coral Gables Planning Division to understand that I am expressing and registering my opinion against "the project".

RESPECTFULLY, I request that the City of Coral Gables Planning Division confirm that my **Declaration Of Opposition** to "the project" was received and considered at the December 12, 2018 Board meeting as well as, more importantly, will remain officially on the record for any subsequent hearings/meetings for "the project" unless rescinded by me in writing only.

I hereby declare that the signature submitted below is my signature.



Please use this line for signature.

12/12/18

DATE SIGNED

2018 DEC 12 PM 4:39

DECLARATION OF OPPOSITION

I, Gustavo Maya (please clearly print first and last name), am submitting this **Declaration Of Opposition** to express and register my opinion against the project at 100 Miracle Mile (and the related addresses of 2414 Galiano Street and 151 Andalusia Avenue), herein referred to as "the project" as proposed.

I **RECEIVED** **NEVER RECEIVED** (please circle correct option) the Project Information Meeting notice for November 20, 2018 on behalf of PonceCat Miracle Mile LLC but I am expressing and registering my opinion against "the project".

I **RECEIVED** **NEVER RECEIVED** (please circle correct option) the November 30, 2018 City of Coral Gables Courtesy Public Hearing Notice for the December 12, 2018 Planning & Zoning Board meeting at City Commission Chambers, City Hall, 405 Biltmore Way, Coral Gables, FL 33134.

In the event that I am unable to attend the December 12, 2018 Board meeting, I am submitting this **Declaration Of Opposition** against "the project" to the Planning Division, 427 Biltmore Way, Suite 201, Coral Gables, FL 33134 by US mail, email (planning@coralgables.com), and/or by fax (305-460-5211).

This **Declaration Of Opposition** is submitted for numerous reasons including but not limited to proposed height, number of units, type of residences, architecture, scale, economic effects, and seriously negative impacts to the quality of community issues (i.e. aesthetic, appropriateness, congestion, density, design, noise, parking, pollution, public services, safety).

Therefore, the purpose of this DECLARATION OF OPPOSITION is to document the following:

The status of receiving information for the November 20, 2018 public meeting;
Status of receipt for the November 30, 2018 City of Coral Gables Courtesy Public Hearing Notice; and
The submission of this **Declaration Of Opposition** for the December 12, 2018 Planning & Zoning Board meeting.

I am providing this information - including my true, current signature – to assist the City of Coral Gables Planning Division to understand that I am expressing and registering my opinion against "the project".

RESPECTFULLY, I request that the City of Coral Gables Planning Division confirm that my **Declaration Of Opposition** to "the project" was received and considered at the December 12, 2018 Board meeting as well as, more importantly, will remain officially on the record for any subsequent hearings/meetings for "the project" unless rescinded by me in writing only.

I hereby declare that the signature submitted below is my signature.

Gustavo Maya

Please use this line for signature.

12-11-18

DATE SIGNED

2018 DEC 12 PM 4:39 **DECLARATION OF OPPOSITION**

I, MARK BOVA (please clearly print first and last name), am submitting this **Declaration Of Opposition** to express and register my opinion against the project at 100 Miracle Mile (and the related addresses of 2414 Galiano Street and 151 Andalusia Avenue), herein referred to as "the project" as proposed.

I ~~RECEIVED~~ **NEVER RECEIVED** (please circle correct option) the Project Information Meeting notice for November 20, 2018 on behalf of PonceCat Miracle Mile LLC but I am expressing and registering my opinion against "the project".

I ~~RECEIVED~~ **NEVER RECEIVED** (please circle correct option) the November 30, 2018 City of Coral Gables Courtesy Public Hearing Notice for the December 12, 2018 Planning & Zoning Board meeting at City Commission Chambers, City Hall, 405 Biltmore Way, Coral Gables, FL 33134.

In the event that I am unable to attend the December 12, 2018 Board meeting, I am submitting this **Declaration Of Opposition** against "the project" to the Planning Division, 427 Biltmore Way, Suite 201, Coral Gables, FL 33134 by US mail, email (planning@coralgables.com), and/or by fax (305-460-5211).

This **Declaration Of Opposition** is submitted for numerous reasons including but not limited to proposed height, number of units, type of residences, architecture, scale, economic effects, and seriously negative impacts to the quality of community issues (i.e. aesthetic, appropriateness, congestion, density, design, noise, parking, pollution, public services, safety).

Therefore, the purpose of this DECLARATION OF OPPOSITION is to document the following:

The status of receiving information for the November 20, 2018 public meeting;
Status of receipt for the November 30, 2018 City of Coral Gables Courtesy Public Hearing Notice; and
The submission of this **Declaration Of Opposition** for the December 12, 2018 Planning & Zoning Board meeting.


I am providing this information - including my true, current signature – to assist the City of Coral Gables Planning Division to understand that I am expressing and registering my opinion against "the project".

RESPECTFULLY, I request that the City of Coral Gables Planning Division confirm that my **Declaration Of Opposition** to "the project" was received and considered at the December 12, 2018 Board meeting as well as, more importantly, will remain officially on the record for any subsequent hearings/meetings for "the project" unless rescinded by me in writing only.

I hereby declare that the signature submitted below is my signature.



Please use this line for signature.



DATE SIGNED

DECLARATION OF OPPOSITION

2018 DEC 12 PM 4:39

I, Lony Rodriguez (please clearly print first and last name), am submitting this **Declaration Of Opposition** to express and register my opinion against the project at 100 Miracle Mile (and the related addresses of 2414 Galiano Street and 151 Andalusia Avenue), herein referred to as "the project" as proposed.

I RECEIVED **NEVER RECEIVED** (please circle correct option) the Project Information Meeting notice for November 20, 2018 on behalf of PonceCat Miracle Mile LLC but I am expressing and registering my opinion against "the project".

I RECEIVED **NEVER RECEIVED** (please circle correct option) the November 30, 2018 City of Coral Gables Courtesy Public Hearing Notice for the December 12, 2018 Planning & Zoning Board meeting at City Commission Chambers, City Hall, 405 Biltmore Way, Coral Gables, FL 33134.

In the event that I am unable to attend the December 12, 2018 Board meeting, I am submitting this **Declaration Of Opposition** against "the project" to the Planning Division, 427 Biltmore Way, Suite 201, Coral Gables, FL 33134 by US mail, email (planning@coralgables.com), and/or by fax (305-460-5211).

This **Declaration Of Opposition** is submitted for numerous reasons including but not limited to proposed height, number of units, type of residences, architecture, scale, economic effects, and seriously negative impacts to the quality of community issues (i.e. aesthetic, appropriateness, congestion, density, design, noise, parking, pollution, public services, safety).

Therefore, the purpose of this DECLARATION OF OPPOSITION is to document the following:

The status of receiving information for the November 20, 2018 public meeting;
Status of receipt for the November 30, 2018 City of Coral Gables Courtesy Public Hearing Notice; and
The submission of this **Declaration Of Opposition** for the December 12, 2018 Planning & Zoning Board meeting.

I am providing this information - including my true, current signature - to assist the City of Coral Gables Planning Division to understand that I am expressing and registering my opinion against "the project".

RESPECTFULLY, I request that the City of Coral Gables Planning Division confirm that my **Declaration Of Opposition** to "the project" was received and considered at the December 12, 2018 Board meeting as well as, more importantly, will remain officially on the record for any subsequent hearings/meetings for "the project" unless rescinded by me in writing only.

I hereby declare that the signature submitted below is my signature.



Please use this line for signature.

12-11-18

DATE SIGNED

DECLARATION OF OPPOSITION

2018 DEC 12 PM 4:39

I, MICHAEL ALBERTI (please clearly print first and last name), am submitting this **Declaration Of Opposition** to express and register my opinion against the project at 100 Miracle Mile (and the related addresses of 2414 Galiano Street and 151 Andalusia Avenue), herein referred to as "the project" as proposed.

I **RECEIVED** **NEVER RECEIVED** (please circle correct option) the Project Information Meeting notice for November 20, 2018 on behalf of PonceCat Miracle Mile LLC but I am expressing and registering my opinion against "the project".

I **RECEIVED** **NEVER RECEIVED** (please circle correct option) the November 30, 2018 City of Coral Gables Courtesy Public Hearing Notice for the December 12, 2018 Planning & Zoning Board meeting at City Commission Chambers, City Hall, 405 Biltmore Way, Coral Gables, FL 33134.

In the event that I am unable to attend the December 12, 2018 Board meeting, I am submitting this **Declaration Of Opposition** against "the project" to the Planning Division, 427 Biltmore Way, Suite 201, Coral Gables, FL 33134 by US mail, email (planning@coralgables.com), and/or by fax (305-460-5211).

This **Declaration Of Opposition** is submitted for numerous reasons including but not limited to proposed height, number of units, type of residences, architecture, scale, economic effects, and seriously negative impacts to the quality of community issues (i.e. aesthetic, appropriateness, congestion, density, design, noise, parking, pollution, public services, safety).

Therefore, the purpose of this DECLARATION OF OPPOSITION is to document the following:

The status of receiving information for the November 20, 2018 public meeting;
Status of receipt for the November 30, 2018 City of Coral Gables Courtesy Public Hearing Notice; and
The submission of this **Declaration Of Opposition** for the December 12, 2018 Planning & Zoning Board meeting.

I am providing this information - including my true, current signature – to assist the City of Coral Gables Planning Division to understand that I am expressing and registering my opinion against "the project".

RESPECTFULLY, I request that the City of Coral Gables Planning Division confirm that my **Declaration Of Opposition** to "the project" was received and considered at the December 12, 2018 Board meeting as well as, more importantly, will remain officially on the record for any subsequent hearings/meetings for "the project" unless rescinded by me in writing only.

I hereby declare that the signature submitted below is my signature.

Michael A. Alberti

12/11/2018

Please use this line for signature.

DATE SIGNED

DECLARATION OF OPPOSITION

CITY OF CORAL GABLES
PLANNING DEPARTMENT
2018 DEC 12 PM 4:30

I, Janisha Samuel (please clearly print first and last name), am submitting this **Declaration Of Opposition** to express and register my opinion against the project at 100 Miracle Mile (and the related addresses of 2414 Galiano Street and 151 Andalusia Avenue), herein referred to as "the project" as proposed.

I RECEIVED **NEVER RECEIVED** (please circle correct option) the Project Information Meeting notice for November 20, 2018 on behalf of PonceCat Miracle Mile LLC but I am expressing and registering my opinion against "the project".

I RECEIVED **NEVER RECEIVED** (please circle correct option) the November 30, 2018 City of Coral Gables Courtesy Public Hearing Notice for the December 12, 2018 Planning & Zoning Board meeting at City Commission Chambers, City Hall, 405 Biltmore Way, Coral Gables, FL 33134.

In the event that I am unable to attend the December 12, 2018 Board meeting, I am submitting this **Declaration Of Opposition** against "the project" to the Planning Division, 427 Biltmore Way, Suite 201, Coral Gables, FL 33134 by US mail, email (planning@coralgables.com), and/or by fax (305-460-5211).

This **Declaration Of Opposition** is submitted for numerous reasons including but not limited to proposed height, number of units, type of residences, architecture, scale, economic effects, and seriously negative impacts to the quality of community issues (i.e. aesthetic, appropriateness, congestion, density, design, noise, parking, pollution, public services, safety).

Therefore, the purpose of this DECLARATION OF OPPOSITION is to document the following:

- The status of receiving information for the November 20, 2018 public meeting;
- Status of receipt for the November 30, 2018 City of Coral Gables Courtesy Public Hearing Notice; and
- The submission of this **Declaration Of Opposition** for the December 12, 2018 Planning & Zoning Board meeting.

I am providing this information - including my true, current signature – to assist the City of Coral Gables Planning Division to understand that I am expressing and registering my opinion against "the project".

RESPECTFULLY, I request that the City of Coral Gables Planning Division confirm that my **Declaration Of Opposition** to "the project" was received and considered at the December 12, 2018 Board meeting as well as, more importantly, will remain officially on the record for any subsequent hearings/meetings for "the project" unless rescinded by me in writing only.

I hereby declare that the signature submitted below is my signature.

Janisha Samuel

Please use this line for signature.

12/12/18

DATE SIGNED