




*Mixed Use
Buildings*

OVERVIEW

CITY COMMISSION
MAY 22, 2018

THE ORIGINAL MIXED-USE BUILDINGS








THE ORIGINAL MIXED-USE BUILDINGS

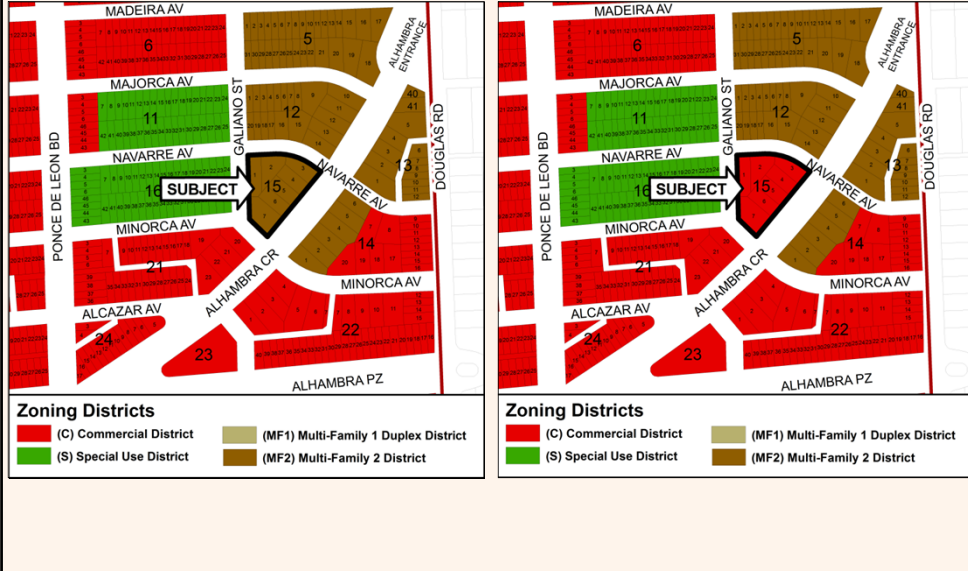


PONCE DE LEON AND GIRALDA

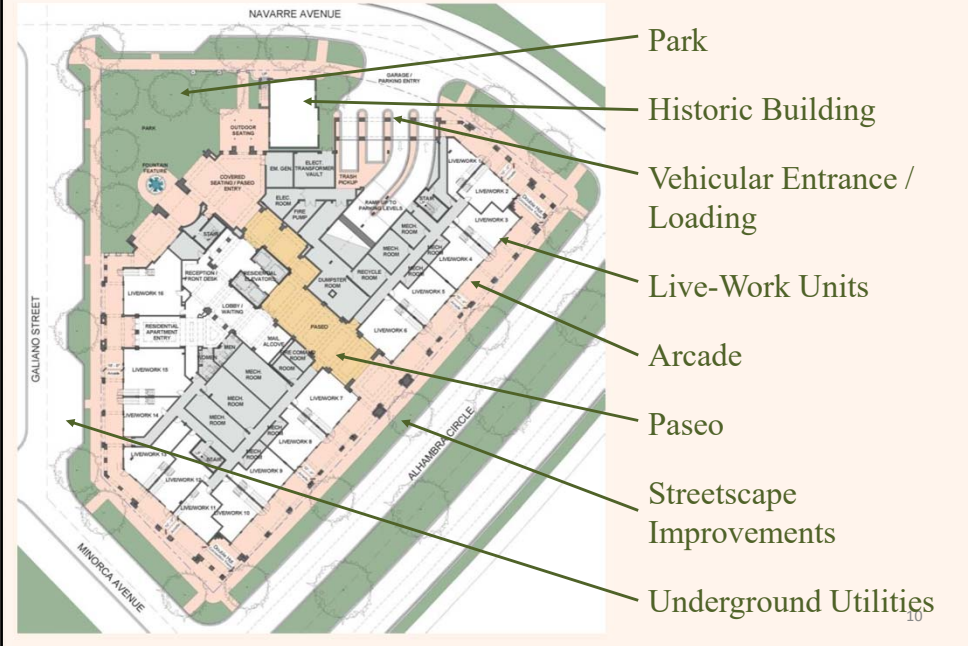
CURRENT MIXED-USE BUILDINGS



REQUIRES CHANGE IN ZONING MAP

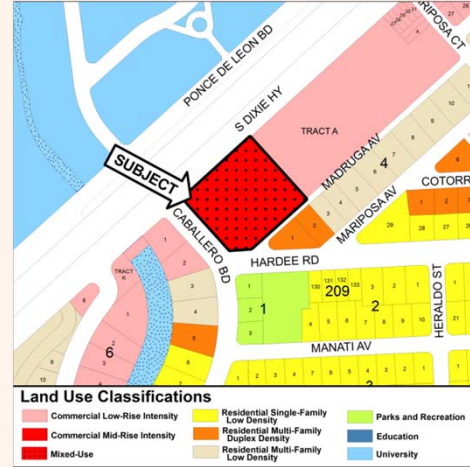
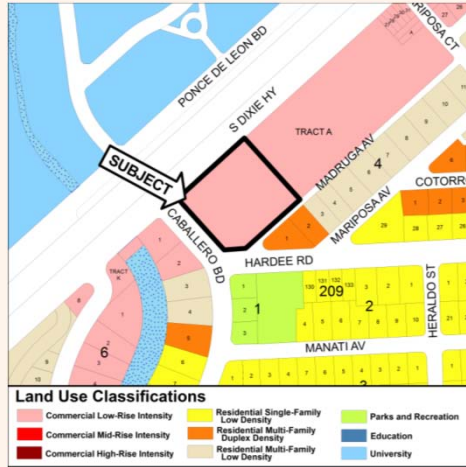


33 ALHAMBRA: MIXED USE SITE PLAN



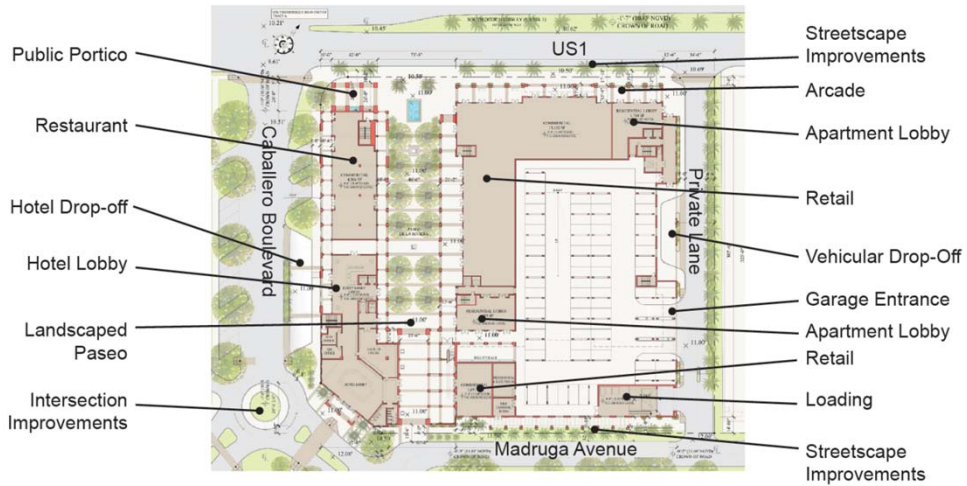
EXISTING FUTURE LAND USE MAP

EXISTING ZONING MAP



PASEO DE LA RIVERA

Site Plan



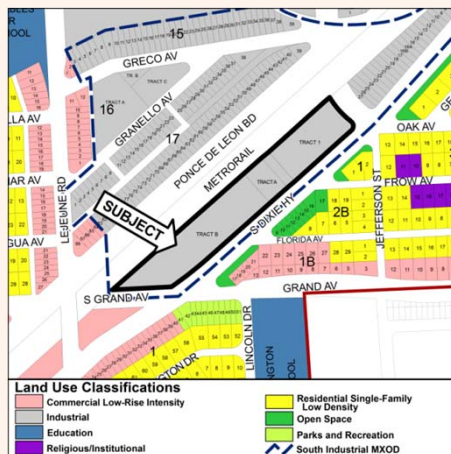
PASEO DE LA RIVERA

Context Rendering - View from West

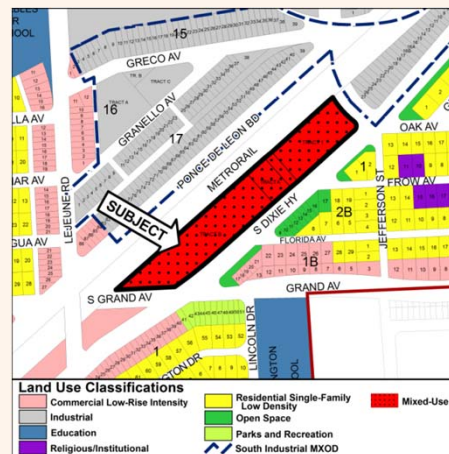


PASEO DE LA RIVERA

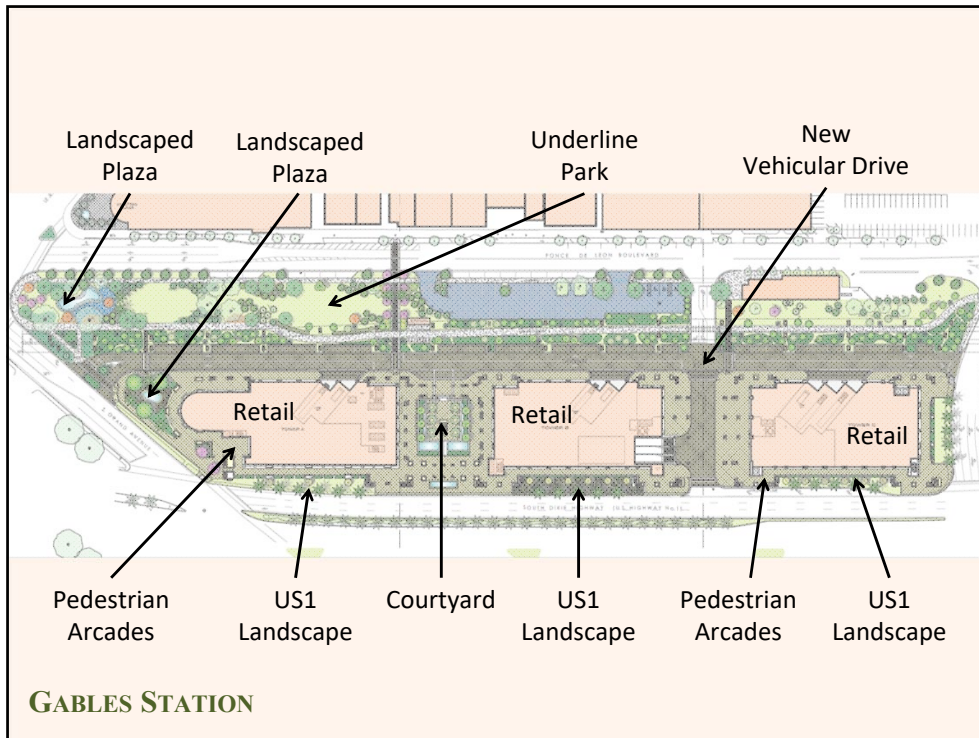
EXISTING FUTURE LAND USE MAP

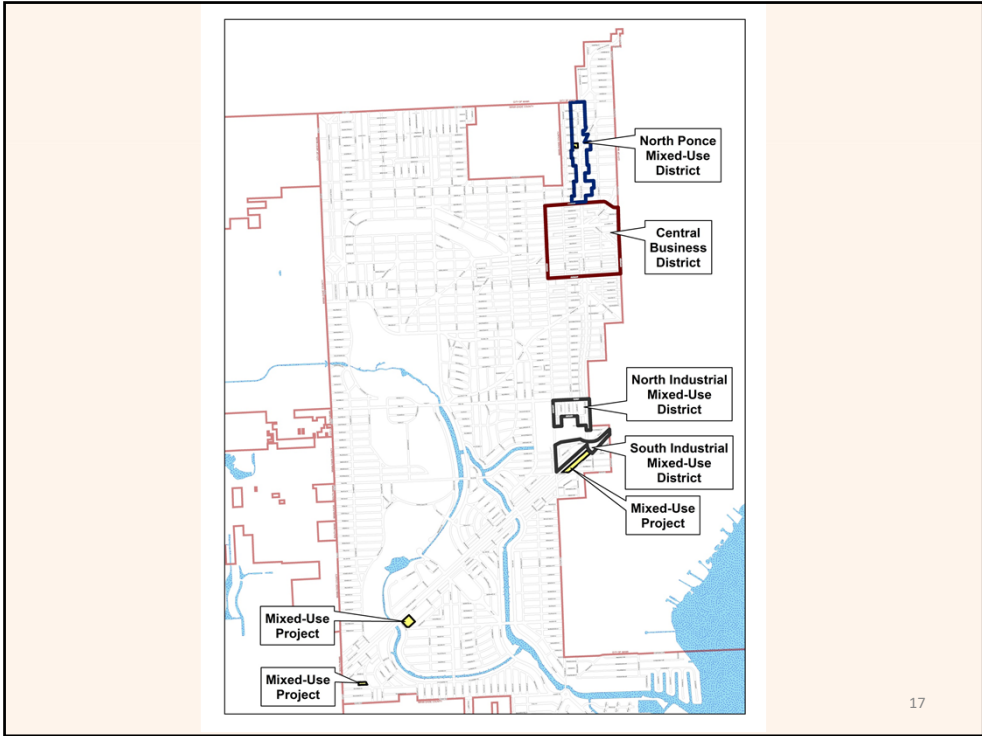


EXISTING ZONING MAP



GABLES STATION





Mixed Use Buildings

OVERVIEW

CITY COMMISSION
MAY 22, 2018

A black and white photograph of a historic, multi-story building facade. The building features classical architectural elements, including arched windows and doorways. The ground floor has a large arched entrance, and the upper floors have smaller, rectangular windows. The building appears to be a former bank or commercial structure, with some text visible above the entrance.