

Roadway Bridge Maintenance

June 13, 2023

**CORAL
GABLES**[®]
THE CITY BEAUTIFUL



CITY OF CORAL GABLES - PUBLIC WORKS DEPARTMENT

Maintenance of State-Owned Roadway Bridges within City Limits

BRIDGE NAME	BRIDGE LOCATION	BRIDGE ROADSIDE LANDSCAPED SWALE AREAS	BRIDGE STRUCTURE & COMPONENTS
Bird Rd.	Between University Dr. & Granada Blvd.	**CCG	FDOT
Red Rd.	Between Salvatierra Dr. & Taragona Dr.	E. Section: *CCG W. Section: FDOT	FDOT
U.S. 1	South of Riviera Dr.	MDC	FDOT

Roadside Landscape Swale Maintenance Scope per JPA w/FDOT:

- Grass mowing, cutting and trimming
- Tree/plant trimming and pruning
- Litter removal and disposal
- FDOT Contributes \$60,000 towards maintenance of these corridors.
- City of Coral Gables is responsible for the medians along U.S. 1 within City limits.

* CCG: City of Coral Gables per Joint Participation Agreement (JPA) w/FDOT

** Landscaping abutting the Golf Course is Maintained by the Biltmore Hotel

MDC: Miami Dade County

FDOT: Florida Department of Transportation

CITY OF CORAL GABLES - PUBLIC WORKS DEPARTMENT


Maintenance of State-Owned Roadway Bridges within City Limits



Bird Road



Red Road



US-1

CITY OF CORAL GABLES - PUBLIC WORKS DEPARTMENT

Maintenance of State-Owned Roadway Bridges within City Limits

BRIDGE NAME	BRIDGE LOCATION	BRIDGE ROADSIDE LANDSCAPED SWALE AREAS	BRIDGE STRUCTURE & COMPONENTS
Blue Rd. (west)	Between University Dr. & Granada Blvd.	MDC	MDC
Blue Rd. (east)	Between Orduna Dr. & Biltmore Dr.	MDC	MDC
Maynada St.	North of S. Alhambra Cir.	CCG*	MDC
Le Jeune Rd.	N. of Cartagena Park Cir.	CCG**	MDC
Old Cutler	Old Cutler Rd. near Snapper Creek Lakes Club	CCG*	MDC

* Mowing of grass strip adjacent to roadway only

**Ingraham and Cartagena Circle Waterway Parks along the north side of the circle Entrance features to Islands of Cocoplum is maintained by the HOA.


CCG: City of Coral Gables, MDC: Miami-Dade County

CITY OF CORAL GABLES - PUBLIC WORKS DEPARTMENT

Maintenance of State-Owned Roadway Bridges within City Limits



Blue Road West



Blue Road East



Maynada Street



Old Cutler Rd.

CITY OF CORAL GABLES - PUBLIC WORKS DEPARTMENT

Maintenance of State-Owned Roadway Bridges within City Limits



Cocoplum Circle - North



Islands of Cocoplum Entrance

CITY OF CORAL GABLES - PUBLIC WORKS DEPARTMENT

Maintenance of State-Owned Roadway Bridges within City Limits

BRIDGE NAME	BRIDGE LOCATION	BRIDGE ROADSIDE LANDSCAPED SWALE AREAS	BRIDGE STRUCTURE & COMPONENTS
Alhambra Cir.	North of Taragona Dr.	CCG	CCG
Granada Blvd.	North of Orduna Dr.	CCG	CCG
Pisano Ave.	East of University Dr.	CCG	CCG
Ponce de Leon Blvd.	West of Riviera Dr.	CCG	CCG
Hardee Rd.	East of Granada Blvd.	CCG	CCG
Granada Blvd. (Mahi)	South of Alfonso Ave.	CCG	CCG
Prado Blvd.	East of Cocoplum Rd.	Cocoplum HOA	CCG
Cocoplum Rd. (eastbound)	South of Los Pinos Blvd.	Cocoplum HOA	CCG
Cocoplum Rd. (westbound)	South of Los Pinos Blvd.	Cocoplum HOA	CCG

CITY OF CORAL GABLES - PUBLIC WORKS DEPARTMENT

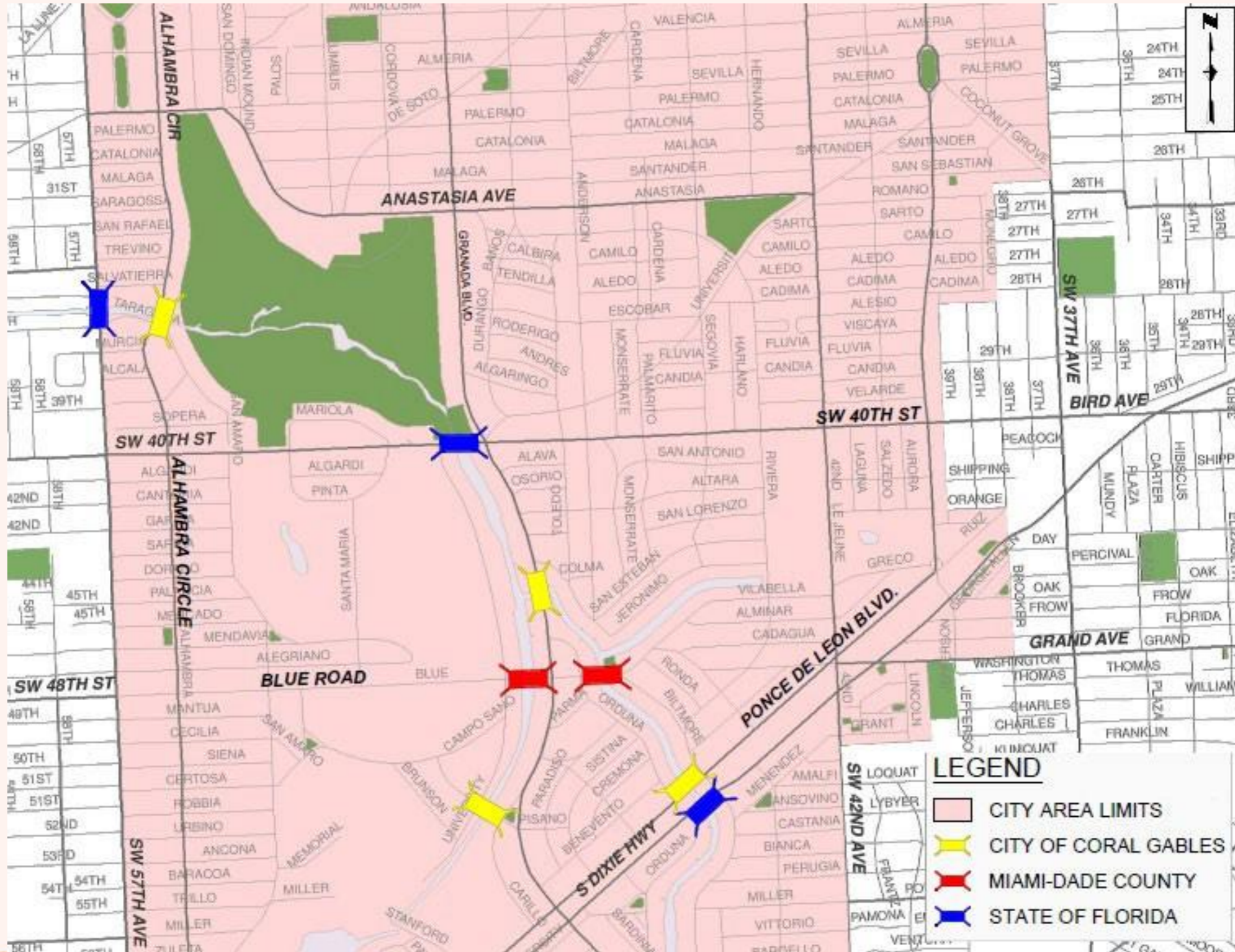
Maintenance of State-Owned Roadway Bridges within City Limits

BRIDGE NAME	BRIDGE LOCATION	BRIDGE ROADSIDE LANDSCAPED SWALE AREAS	BRIDGE STRUCTURE & COMPONENTS
Isla Dorada Blvd.	Southeast of Cocoplum Rd.	Cocoplum / Tahiti Beach HOA	CCG
Lugo Ave.	East of Red Rd. at Virtudes St.	CCG	CCG

CCG: City of Coral Gables

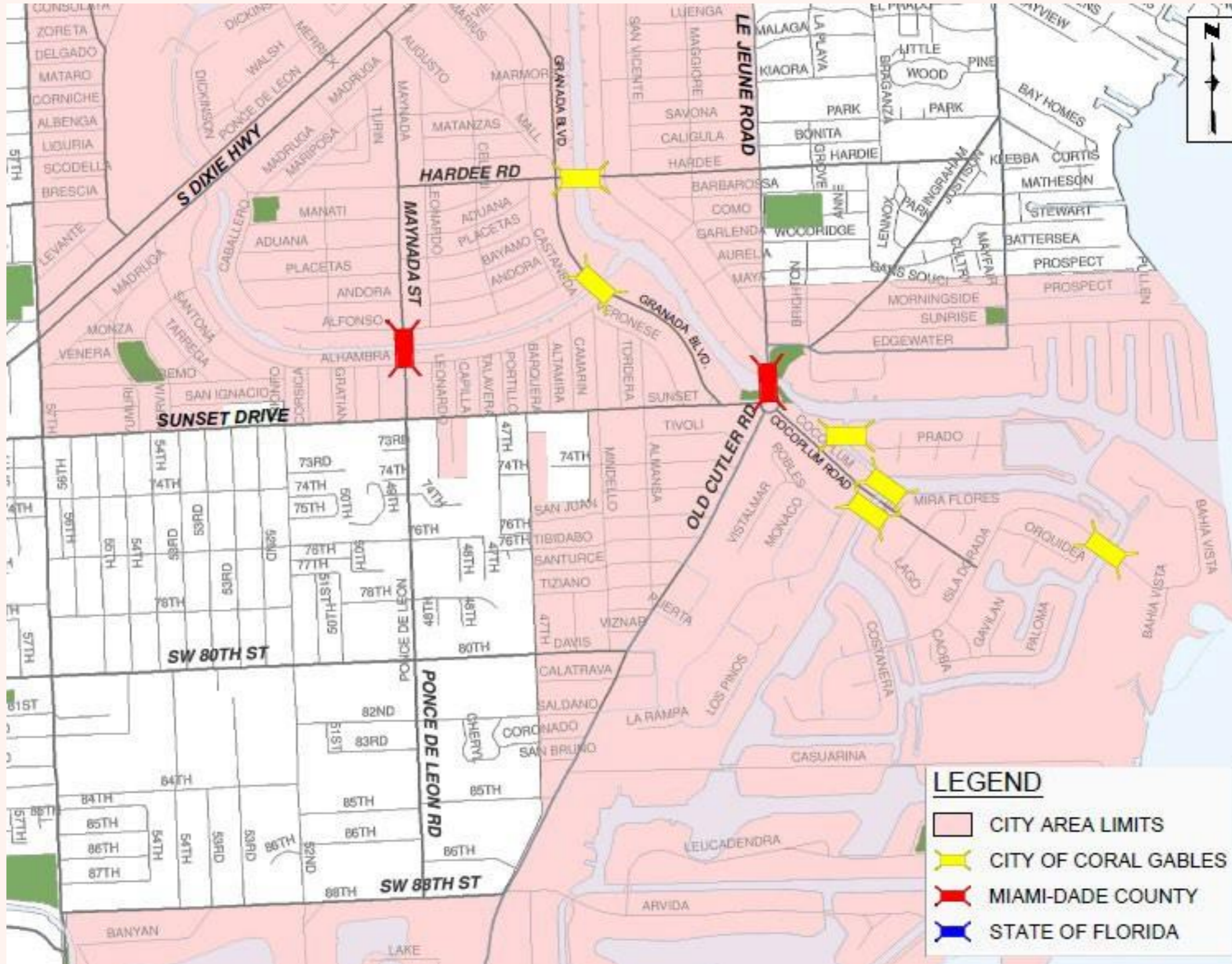
CITY OF CORAL GABLES - PUBLIC WORKS DEPARTMENT

BRIDGE MAP NO. 1



CITY OF CORAL GABLES - PUBLIC WORKS DEPARTMENT

BRIDGE MAP NO. 2



CITY OF CORAL GABLES - PUBLIC WORKS DEPARTMENT

BRIDGE MAP NO. 3



Thank you!

Public Works Department: *Keeping the City Beautiful Yesterday, Today & Tomorrow*

PWDepartment@coralgables.com

**CORAL
GABLES**
THE CITY BEAUTIFUL