

VENERA

PLANNING AND ZONING BOARD MEETING 03-14-2018

1500 VENERA AVE, 33146
1515 SAN REMO AVE, 33146
1537 SAN REMO AVE, 33146
CORAL GABLES, FL

2601 SOUTH BAYSHORE DRIVE, SUITE
1000
MIAMI, FL 33133
P: (305) 859-2050
WWW.BERMELLOAJAMIL.COM



UPDATE TO PLANNING DIVISION APPLICATION

PLANNING AND ZONING
BOARD SUBMITTAL
08-07-2017
1ST COMMISSION MEETING
02-13-2018
PLANNING AND ZONING
BOARD MEETING
03-14-2018

VENERA
1500 VENERA AVE, 33146
1515 SAN REMO AVE, 33146
MIAMI, FL

February 28, 2018

VIA HAND DELIVERY

Mr. Ramon Trias
Planning and Zoning Director
City of Coral Gables
427 Biltmore Way, 2nd Floor
Coral Gables, FL 33134

**Re: 1500 Venera Avenue, 1515 San Remo Avenue, and 1537 San Remo Avenue /
Update to Planning Division Application**

Dear Mr. Trias:

On behalf of Sunset Place Luxury Holdings, LLC; Shoma San Remo, LLC; and San Remo Office Associates, LLC (the "Applicants"), we respectfully submit the enclosed updated plans in connection with the proposed mixed use development to be located at 1500 Venera Avenue, 1515 San Remo Avenue, and 1537 San Remo Avenue (the "Property"). The Applicants propose to demolish the existing apartment buildings currently located at 1500 Venera Avenue and 1515 San Remo Avenue as well as the existing commercial building located at 1537 San Remo Avenue and to construct a mixed use retail, office, and residential development on the Property (the "Project"). On October 11, 2017, the Planning and Zoning Board unanimously recommended approval of a previous version of the Project by a vote of 5-0, subject to certain conditions of approval.

At the time of the October 2017 Planning and Zoning Board meeting, the Project as proposed included the sites located at 1500 Venera Avenue and 1515 San Remo Avenue. Since then, the Applicants have entered into a contract to purchase the property located at 1537 San Remo Avenue and have incorporated that parcel into the Project. Additionally, based on feedback received from neighboring property owners and the City Commission, the Applicants have agreed to decrease the total number of dwelling units and retail square footage. Accordingly, the Project now includes a 165-unit apartment building to be constructed on the 1500 Venera Avenue and 1515 San Remo Avenue sites ("Phase I"), which is a decrease of 10 units from the 175 units previously proposed for Phase 1, and a five-story building to be constructed on the 1537 San Remo Avenue site which, previously was proposed to have 14 residential units, will now contain approximately 15,363 square feet of office space ("Phase II"). At the City Commission hearing on February 13, 2018, at which the Project was discussed and approved on First Reading, the City Commission requested that the Planning and Zoning Board review and provide comments to the updated plans and the new Phase II building in particular.

Accordingly, please find enclosed herewith the updated Phase I and Phase II plans for review and comment by the Planning and Zoning Board at its March 14, 2018, meeting.

We respectfully submit that the inclusion of the new Phase II office component to the Project enhances the Project by furthering the mix of uses and also provides for a much improved overall block by addressing what previously was a "hole in the doughnut" situation where the existing office building would have remained in between two larger and newer developments and created a functional and aesthetic incongruity. We look forward to continue working with you on this Project. If you have any questions, please do not hesitate to contact me at (305) 376-6061. Thank you for your attention to this matter.

Sincerely,



Mario Garcia-Serra

MIA_ACTIVE 4712420.2

INDEX

ARCHITECTURE

| | |
|--------|--|
| A-0 | COVER SHEET |
| A-1 | INDEX SHEET |
| A-1 | PROPERTY SURVEY (1500 Venera) |
| A-1.1 | PROPERTY SURVEY (1537 San Remo) |
| A-2 | FULL BLOCK SITE PLAN |
| A-3 | AERIAL LOCATION |
| A-4 | SITE PHOTOS |
| A-5 | ZONING DATA |
| A-5.5 | SETBACKS |
| A-5.6 | FAR |
| A-5.7 | OPEN AIR DIAGRAM |
| A-5.8 | FRONTAGE DIAGRAM |
| A-5.9 | LEED |
| A-5.10 | BONUS CHECK LIST |
| A-5.11 | PROPOSED DESIGN IN CONTEXT WITH NEIGHBORHOOD |
| A-6 | GROUND FLOOR PLAN |
| A-7 | 2ND FLOOR PLAN |
| A-8 | 3RD FLOOR PLAN |
| A-9 | 4TH FLOOR PLAN |
| A-10 | 5TH FLOOR PLAN |
| A-11 | 6TH FLOOR PLAN |
| A-12 | 7TH-9TH FLOOR PLAN |
| A-13 | ROOF FLOOR PLAN |
| A-14 | SOUTH ELEVATION - OVERALL |
| A-14A | SOUTH ELEVATION PARTIAL A |
| A-14B | SOUTH ELEVATION PARTIAL B |
| A-15 | NORTH ELEVATION - OVERALL |
| A-15A | NORTH ELEVATION PARTIAL A |
| A-15B | NORTH ELEVATION PARTIAL B |
| A-16 | EAST ELEVATION |
| A-17 | WEST ELEVATION |
| A-18 | SECTION |
| A-19 | SECTION |
| A-20 | RENDERING |
| A-21 | RENDERING |

LANDSCAPE

| | |
|-------|-----------------------------------|
| LT-01 | TREE DISPOSITION PLAN |
| LT-02 | TREE DISPOSITION TABLE |
| LT-03 | TREE PROTECTION NOTES AND DETAILS |
| LL-01 | GROUND FLOOR SITE AMENITY PLAN |
| LL-02 | GROUND FLOOR LANDSCAPE PLAN |
| LL-03 | LANDSCAPE DETAILS |
| LL-04 | LANDSCAPE NOTES AND CALCULATIONS |
| LL-05 | ROOF LANDSCAPE PLAN |

VENERA

1500 VENERA AVE, 33146
1515 SAN REMO AVE, 33146
CORAL GABLES, FL

SHOMA

PLANNING AND ZONING
BOARD SUBMITTAL
08-07-2017

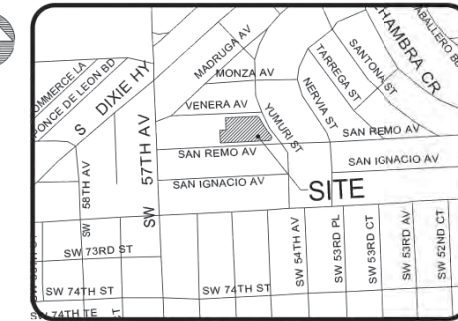
1ST COMMISSION MEETING
02-13-2018

PLANNING AND ZONING
BOARD MEETING
03-14-2018

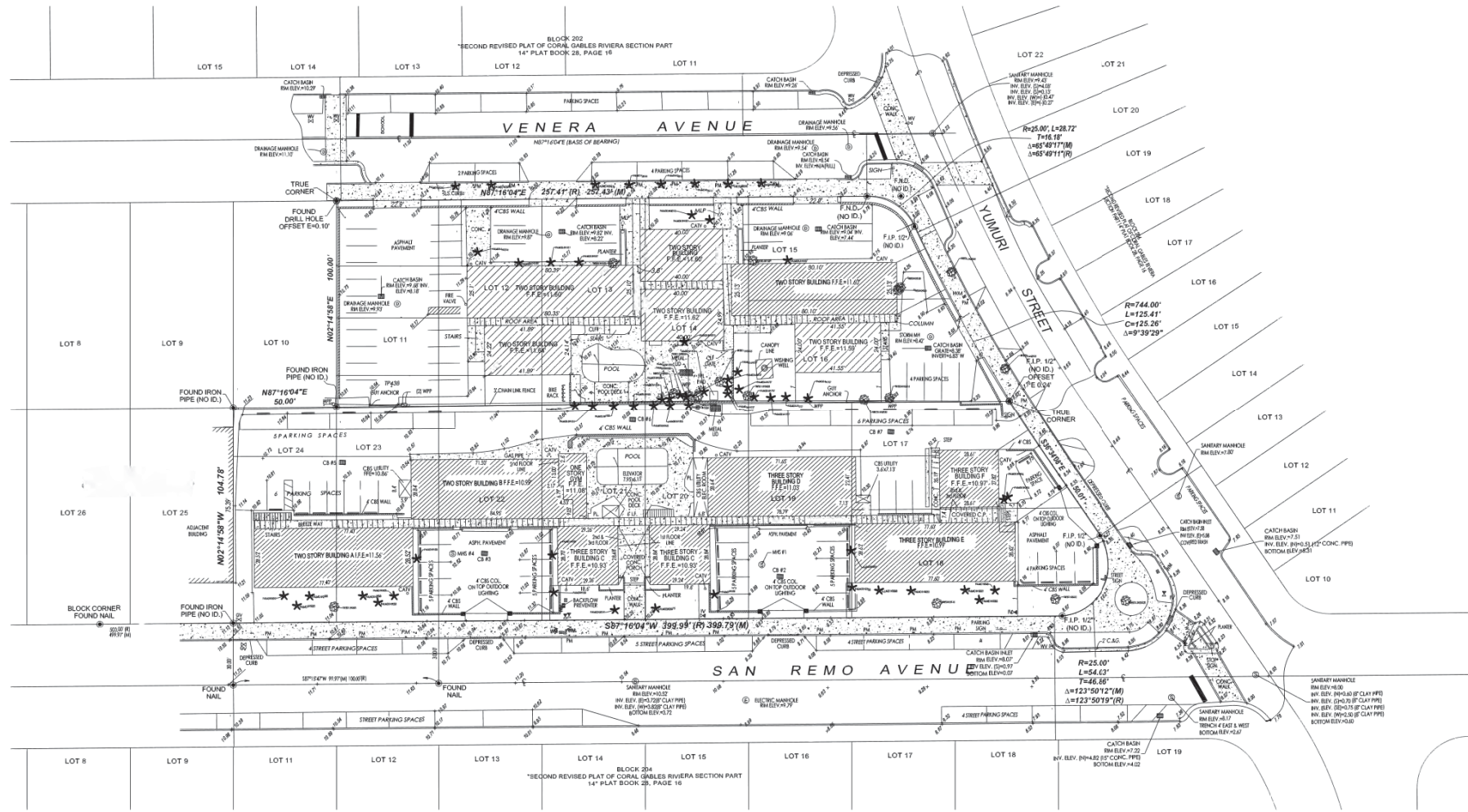
INDEX

A-0

BOUNDARY AND TOPOGRAPHIC SURVEY



- ABBREVIATIONS**
- A/C Air Conditioning
 - BFP Backflow Preventer
 - C Center Line
 - CATV Backflow Preventer
 - CO Cleanout
 - CONC Concrete
 - C.B.S. Concrete Block Structure
 - CLF Chain Link Fence
 - C.S. Concrete Slab
 - C. & G. Curb & Gutter
 - C.P. Concrete Porch
 - Dim. Dimension
 - Dwy Driveway
 - EB Electric Box
 - ELEV Elevation
 - F.F.E. Finish Floor Elevation
 - F.H. Fire Hydrant
 - F.I.P. Found Iron Pipe
 - H Height
 - ID. Identification
 - INV. ELEV. Invert Elevation
 - L Arc Length
 - (M) Measured
 - MH Manhole
 - O.R.B. Official Record Book
 - P.B. Plat Book
 - E Property Line
 - PM Parking Meter
 - (R) Recorded
 - R/W Right-of-Way
 - R Radius
 - WSP Wood Power Utility Pole
 - W.U. Wood Utility
- LEGEND**
- Roof Area
 - Concrete
 - Chain Link Fence
 - Right of Way Lines
 - Electric Wiring Box
 - Metal Light Pole
 - Spot Elevation
 - Catch Basin
 - Gas Valve
 - Irrigation Valve
 - Water Valve
 - Drainage Manhole
 - Sanitary Manhole
 - Palm (No Identified)
 - Tree (No Identified)
 - Columns
 - Fire Hydrant
 - Water Meter



- By scaled determination the subject property appears to lie in Flood Zone X, Elevation N/A, as per Federal Emergency Management Agency (FEMA) Community-Panel Number 120639, Map No. 12086C0458, Suffix L, Revised Date: 09-11-2009. An accurate Zoned determination should be made by the preparer of the map, the Federal Emergency Management Agency, or the Local Government Agency having jurisdiction over such matters prior to any judgments being made from the Zone as noted. The referenced Federal Emergency Management Agency Map states in the notes to the user that "This map is for insurance purposes only".
- The Survey depicted herein is not intended to show the location or existence of any Wetland or Jurisdictional areas, or areas of protected species of vegetation either natural or cultivated.
- Any use of this Survey for purposes other than which it was intended, without written verification, will be the user's sole risk and without liability to the surveyor. Nothing herein shall be construed to give any rights or benefits to anyone other than those certified to.
- The minimum relative accuracy for this type of Survey is 1 foot in 10,000 feet. The accuracy obtained by measurement and calculation of closed geometric figures was found to exceed this requirement. Well-identified features as depicted on the Survey Map were measured to an estimated horizontal positional accuracy of 1/10 foot.
- Since no other information other than what is cited in the Sources of Data were furnished, the Client is hereby advised that there may be legal restrictions on the Subject Property that are not shown on the Survey Map or contained within this Report that may be found in the Public Records of Miami-Dade County, or the records of any other public and private entities as their jurisdictions may appear. The Surveyor makes no representation as to ownership or possession of the Subject Property by any entity or individual who may appear of public record.

No excavation or determination was made as to how the Subject Property is served by utilities. No improvements were located, other than those shown. No underground foundations and/or improvements were located or shown hereon.

This notice is required by the "Standards of Practice for Land Surveying in the State of Florida," pursuant to Chapter 5J-17, Florida Administrative Code and as adopted by the Florida Board of Professional Surveyors and Mappers pursuant to Chapter 472, Florida Statutes.

Notice is hereby given that Sunshine State One Call of Florida, Inc. must be contacted at 1-800-432-4770, at least 48 hours in advance of any construction, excavation or demolition activity within, upon, abutting or adjacent to the Subject Property. This Notice is given in compliance with the "Underground Facility Damage Prevention and Safety Act," pursuant to Chapter 556.101-111 of the Florida Statutes.

| MIAMI-DADE COUNTY PUBLIC WORKS DEPT. BENCHMARK USED | | |
|---|---|-----------|
| BENCHMARK | DESCRIPTION | ELEVATION |
| P-001 | US HWY #1 --- 0.35' NW of NW edge of pavement SW 57 Ave. --- 114.0' NE of Projected Edge of pavement PK Nail and Brass washer in concrete gutter. | 10.12 |
| CORAL GABLES BENCHMARK USED | | |
| # 615 | SW Corner at Venera Avenue & Yumuri Street PK Nail and Brass washer in POC of Back sidewalk. | 0.24 |

| STATE PLANE COORDINATES | |
|---|-------------------------------|
| All points (Northing and Easting) and bearings as depicted on the survey map are based on the North American Datum (NAD) 1983/1993 Adjustment, Florida East 901, Global Positioning Systems (GPS) Measurements were conducted in the field to acquire said coordinate values, based on the following horizontal control stations: | |
| Establishing Agency: Miami-Dade Water and Sewer Department | |
| State/County: Florida/Miami-Dade County | |
| PID (Point Of Identification): 52 | |
| Station Name: REBOREDO | |
| Datum: NAD 83(93) | Longitude: W 80°18'08.464091" |
| Northing: 498554.915 (US Feet) | Easting: 88582.398 (US Feet) |
| Station Description: The station is located southwest of the intersection of SW 72 St and SW 67 Av. and is east of a brick "University Christian Church" sign. The mark is a concrete monument with a METRO-DADE GPS CONTROL PT. brass disk and is stamped "REBOREDO". | |

LEGAL DESCRIPTION:

Lots 11 through 16 inclusive, Block 203, of CORAL GABLES RIVIERA SECTION PART 14, 2nd REVISION, according to the Plat thereof as recorded in Plat Book 28, Page 32, of the Public Records of Miami-Dade County, Florida.

a/k/a: 1500 Venera Avenue, Coral Gables, Florida, 33146.
Folio: 03-4130-009-1040

AND

Lots 17 through 24 inclusive, Block 203, of CORAL GABLES RIVIERA SECTION PART 14, 2nd REVISION, according to the Plat thereof as recorded in Plat Book 28, Page 32, of the Public Records of Miami-Dade County, Florida.

a/k/a: VILLA SAN REMO CONDO

- SURVEYOR'S NOTES:**
- Last day of field work was performed on May 31st, 2016.
 - Avino & Associates, Inc. and certifying Land Surveyor accept no responsibility for Rights-of-Way Easements, Restrictions of Record or other matters affecting title to lands surveyed other than those recited in current Deed and/or other instruments of record furnished by Client.
 - Bearings shown hereon are based on an assumed Bearing of N67°16'04"E along the centerline of Venera Avenue, said line to be considered a well monumented line.

SURVEYOR'S CERTIFICATE:

This is to certify in the herein named firm and/or persons that the "Boundary & Topographic Survey" of the herein described property is true and correct to the best of our knowledge and belief as surveyed under our direction. I further certify that this survey meets the Standards of Practice Requirements as set forth in Chapter 5J-17, Florida Administrative Code, as adopted by the Florida Board of Professional Surveyors and Mappers pursuant to 472.027 Florida Statute.

NOTICE: Not valid without the signature and original raised seal of a Florida Licensed Surveyor and Mapper. Additions or deletions to Survey Maps by other than the signing party are prohibited without the written consent of the signing party.

| MARK | DATE | REVISIONS |
|------|------|-----------|
| | | |
| | | |
| | | |

BOUNDARY and TOPOGRAPHIC SURVEY
1500 VENERA AVENUE
CORAL GABLES, FLORIDA, 33146

BERMELLO AJAMIL & PARTNERS, INC.
2601 S. BAYSHORE DRIVE
SUITE 1000
MIAMI, FLORIDA 33133



1350 S.W. 57th AVENUE, SUITE 207
WEST MIAMI, FLORIDA 33144
TEL: (305) 265-5030
FAX: (305) 265-5033
EB # 5098 LB # 5098
E-MAIL: jravino@avinoandassociates.com

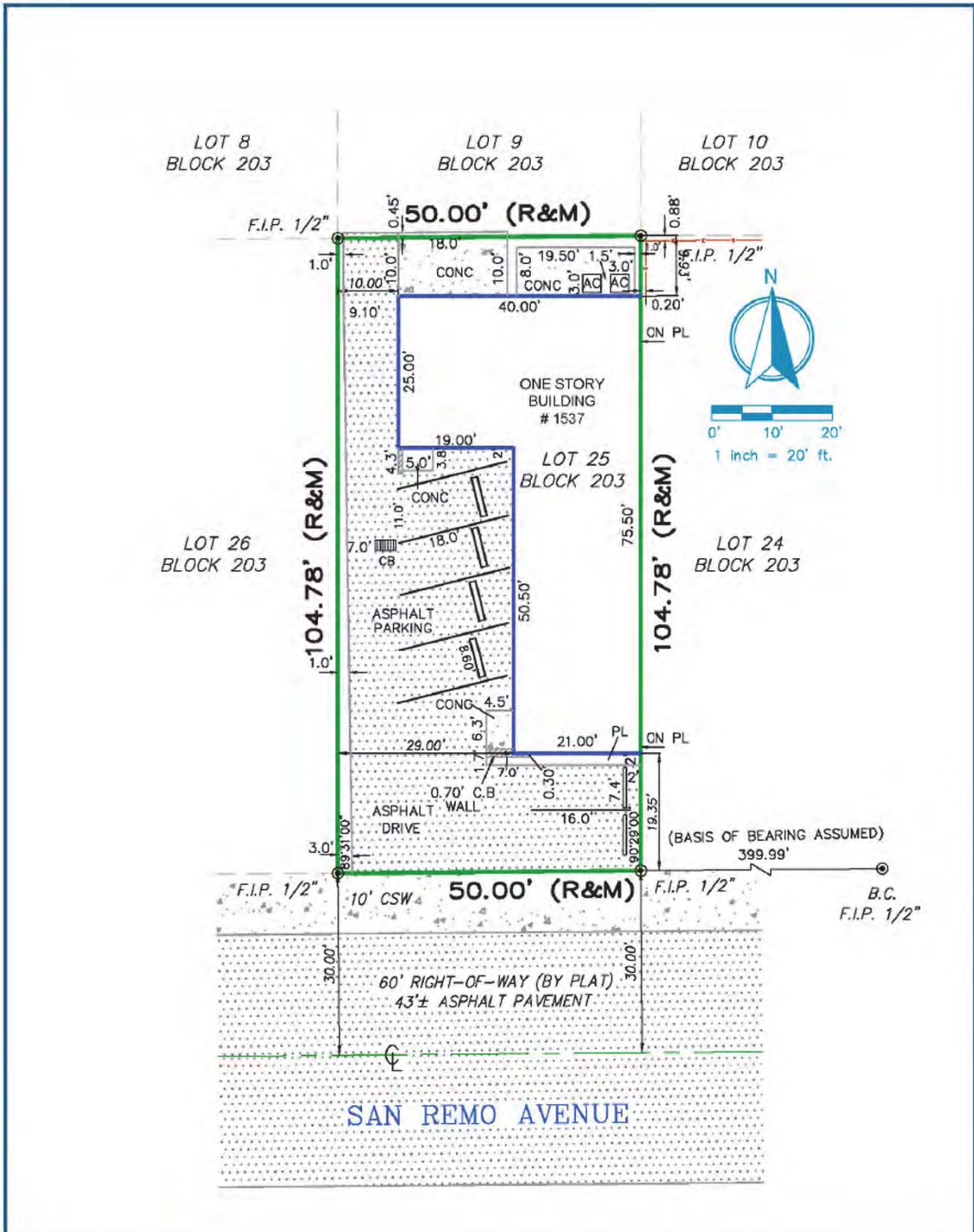
| ACAD FILE: 1500 VENERA AVE BOUNDARY & TOPOGRAPHIC SURVEY.dwg | | SHEET |
|--|---------------------|------------|
| SEAL | DRAWN BY: EO | 1 |
| | CHECKED BY: J.R.A. | |
| | APPROVED BY: J.R.A. | |
| | DATE: 06/09/2016 | |
| | SCALE: AS SHOWN | |
| | JOB No.: 16126.00 | |
| JORGE R. AVINO, P.E. # 22307, P.L.S. # 4996 | | SHEET OF 1 |

VENERA
1500 VENERA AVE, 33146
1515 SAN REMO AVE, 33146
CORAL GABLES, FL

SHOMA
PLANNING AND ZONING
BOARD SUBMITTAL
08-07-2017
1ST COMMISSION MEETING
02-13-2018
PLANNING AND ZONING
BOARD MEETING
03-14-2018

PROPERTY SURVEY

A-1



POINTS OF INTEREST:
 ASPHALT PARKING/DRIVEWAY AND CONC SLAB CROSS LOT LINES.

MAP OF BOUNDARY SURVEY

Property Address:
 1537 SAN REMO AVE
 CORAL GABLES, FL 33146

15271 NW 60 AVE, Suite 206
 Miami Lakes, FL 33014
 www.OnlineLandSurveyors.Com

SURVEYOR'S CERTIFICATION: I HEREBY CERTIFY THAT THIS "BOUNDARY SURVEY" IS A TRUE AND CORRECT REPRESENTATION OF A SURVEY PREPARED UNDER MY DIRECTION. THIS COMPLIES WITH THE MINIMUM TECHNICAL STANDARDS, AS SET FORTH BY THE STATE OF FLORIDA BOARD OF PROFESSIONAL SURVEYORS AND MAPPING IN CHAPTER 5J-17.051, FLORIDA ADMINISTRATIVE CODE PURSUANT TO SECTION 472.027, FLORIDA STATUTES.

SIGNED **MIGUEL ESPINOSA** FOR THE FIRM
 STATE OF FLORIDA P.S.M. No. 5101

NOT VALID WITHOUT AN AUTHENTIC ELECTRONIC SIGNATURE AND AUTHENTICATED ELECTRONIC SEAL AND/OR THIS MAP IS NOT VALID WITHOUT THE SIGNATURE AND ORIGINAL RAISED SEAL OF A LICENSE SURVEYOR AND MAPPER.



CERTIFIED TO:
 TBD
 TITLE AMERICA, A LAW FIRM
 TBD
 ITS SUCCESSORS AND/OR ASSIGNS AS THEIR INTEREST MAY APPEAR.

FLOOD INFORMATION:
 Community Number: CITY OF CORAL GABLES 120639
 Panel Number: 12086C0458L
 Suffix: L
 Date of Firm Index: 9/11/2009
 Flood Zone: X
 Base Flood Elevation: N/A
 Date of Survey: 1/29/2018

LEGAL DESCRIPTION: LOT 25, BLOCK 203, OF SECOND REVISED PLAT OF CORAL GABLES RIVIERA SECTION PART 14, ACCORDING TO THE PLAT THEREOF AS RECORDED IN PLAT BOOK 28, PAGE 32, OF THE PUBLIC RECORDS OF MIAMI-DADE COUNTY, FLORIDA

Surveyor's Legend

| | | | |
|---------------------------|-------------------------------------|---------------------------------------|-----------------------------------|
| PROPERTY LINE | TREE | L.M.E. LAKE OR LANDSCAPE MAINT. ESMT. | ESMT. EASEMENT |
| STRUCTURE | P.P. POWER POLE | R.O.E. ROOF OVERHANG EASEMENT | D.E. DRAINAGE EASEMENT |
| CONC. BLOCK WALL | C.U.E. COUNTY UTILITY ESMT. | P.P. PLANTER OR PROPERTY LINE | L.B.E. LANDSCAPE BUFFER ESMT. |
| CHAIN-LINK or WIRE FENCE | I.E./E.E. INGRESS/ EGRESS ESMT. | I.D. IDENTIFICATION | L.A.E. LIMITED ACCESS EASEMENT |
| WOOD FENCE | U.E. UTILITY EASEMENT | B.C. BLOCK CORNER | TEL. TELEPHONE FACILITIES |
| IRON FENCE | FND. OR F FOUND IRON PIPE/ | B.R. BEARING REFERENCE | U.P. UTILITY POLE |
| EASEMENT | PIN AS NOTED ON PLAT | C.A. CENTRAL ANGLE OF DELTA | E.U.B. ELECTRIC UTILITY BOX |
| CENTER LINE | LICENSE # - BUSINESS | R RECORD OR RADIUS | S.E.P. SEPTIC TANK |
| WOOD DECK | LICENSE # - SURVEYOR | RAD. RADIAL | D.F. DRAIN FIELD |
| CONCRETE | CALC. CALCULATED POINT | N.R. NON RADIAL | AC AIR CONDITIONER |
| ASPHALT | SET. SET MONUMENT | TYP. TYPICAL | C.S.W. CONC SIDEWALK |
| BRICK/TILE | CONTROL POINT | I.R. IRON ROD | D.W.Y. DRIVEWAY |
| WATER | CONCRETE MONUMENT | I.P. IRON PIPE | S.C.R. SCREEN |
| APPROXIMATE EDGE OF WATER | ELEV. ELEVATION | N&D NAIL & DISK | GAR. GARAGE |
| COVERED AREA | P.T. POINT OF TANGENCY | P.K. NAIL PARKER-KALON NAIL | ENCL. ENCLOSURE |
| | P.C. POINT OF CURVATURE | D.H. DRILL HOLE | N.T.S. NOT TO SCALE |
| | P.R.M. PERMANENT REFERENCE MONUMENT | W. WELL | T.O.B. TOP OF BANK |
| | P.C.C. POINT OF COMPOUND CURVATURE | F.H. FIRE HYDRANT | E.O.W. EDGE OF WATER |
| | P.O.B. POINT OF BEGINNING | M.H. MAN HOLE | E/P OR E.O.P. EDGE OF PAVEMENT |
| | P.O.C. POINT OF COMMENCEMENT | O.H.L. OVERHEAD LINES | C.V.G. CONCRETE VALLEY GUTTER |
| | P.C.P. PERMANENT CONTROL POINT | TX. TRANSFORMER | B.S.L. BUILDING SETBACK LINE |
| | M. FIELD MEASURED | C.A.T.V. CABLE TV RISER | S.T.L. SURVEY TIE LINE |
| | P. PLATTED MEASUREMENT | W.M. WATER METER | C.L. CENTER LINE |
| | D. DEED | P/E. POOL EQUIPMENT | R/W. RIGHT OF WAY |
| | C. CALCULATED | CONC. CONCRETE SLAB | R.O.E. PUBLIC UTILITY EASEMENT |
| | | | C.M.C. CANAL MAINTENANCE EASEMENT |
| | | | A.E. ANCHOR EASEMENT |

- GENERAL NOTES:**
- LEGAL DESCRIPTION PROVIDED BY OTHERS.
 - EXAMINATION OF THE ABSTRACT OF TITLE WILL HAVE TO BE MADE TO DETERMINE RECORDED INSTRUMENTS, IF ANY, AFFECTING PROPERTY.
 - THE LANDS SHOWN HEREON WERE NOT ABSTRACTED FOR EASEMENT OR OTHER RECORDED ENCUMBRANCES NOT SHOWN ON THE PLAT.
 - THE PURPOSE OF THIS SURVEY IS FOR USE IN OBTAINING TITLE INSURANCE AND FINANCING AND SHOULD NOT BE USED FOR CONSTRUCTION PERMITTING DESIGN, OR ANY OTHER PURPOSE WITHOUT THE WRITTEN CONSENT OF ONLINE LAND SURVEYORS INC.
 - UNDERGROUND PORTIONS OF FOOTINGS, FOUNDATIONS OR OTHER IMPROVEMENTS WERE NOT LOCATED.
 - ONLY VISIBLE AND ABOVE GROUND ENCROACHMENTS LOCATED.
 - FENCE OWNERSHIP NOT DETERMINED.
 - WALL TIES ARE TO THE FACE OF THE WALL.
 - BEARINGS ARE BASE ON AN ASSUMED MERIDIAN.
 - BOUNDARY SURVEY MEANS A DRAWING AND/OR GRAPHIC REPRESENTATION OF THE SURVEY WORK PERFORMED IN THE FIELD, COULD BE DRAWN AT A SHOWN SCALE AND/OR NOT TO SCALE.
 - NO IDENTIFICATION FOUND ON PROPERTY CORNERS UNLESS NOTED.
 - NOT VALID UNLESS SEALED WITH THE SIGNING SURVEYORS EMBOSSED OR ELECTRONIC SEAL.
 - DIMENSIONS SHOWN ARE PLAT AND MEASURED UNLESS OTHERWISE SHOWN ELEVATIONS IF SHOWN ARE BASED UPON N.G.V.D. 1929 UNLESS OTHERWISE NOTED.
 - THIS IS A BOUNDARY SURVEY UNLESS OTHERWISE NOTED.
 - THIS BOUNDARY SURVEY HAS BEEN PREPARED FOR THE EXCLUSIVE USE OF THE ENTITIES NAMED HEREON. THE CERTIFICATIONS DO NOT EXTEND TO ANY UNNAMED PARTIES.

Florida Land Title Association

FLTA Affiliate Member

Printing to Scale:
 1. Select "None" from Page Scaling
 2. Deselect "Auto-Rotate and Center"
 3. Select "Choose paper source by PDF page size"

Page Handling:
 Copies: 1
 Page Scaling: 1 None
 2 Auto-Rotate and Center
 3 Choose paper source by PDF page size

| | |
|-----------------|------------|
| FIELD WORK: | 1/26/2018 |
| DRAWN BY: | V.P |
| CHECKED BY: | M.E |
| FINAL REVISION: | 01/29/2018 |
| COMPLETED: | 1/29/2018 |
| SCALE: | 1" = 20' |
| SURVEY CODE: | O-40166 |

15271 NW 60 AVE, Suite 206
 Miami Lakes, FL 33014
 Phone: (305) 910-0123
 Fax: (305) 675-0999
 www.OnlineLandSurveyors.Com



FULL BLOCK SITE PLAN



Bermello Ajamil & Partners, Inc.
 2601 SOUTH BAYSHORE DRIVE, SUITE 1000
 MIAMI, FL 33133
 P: (305) 859-2050
 WWW.BERMELLOAJAMIL.COM

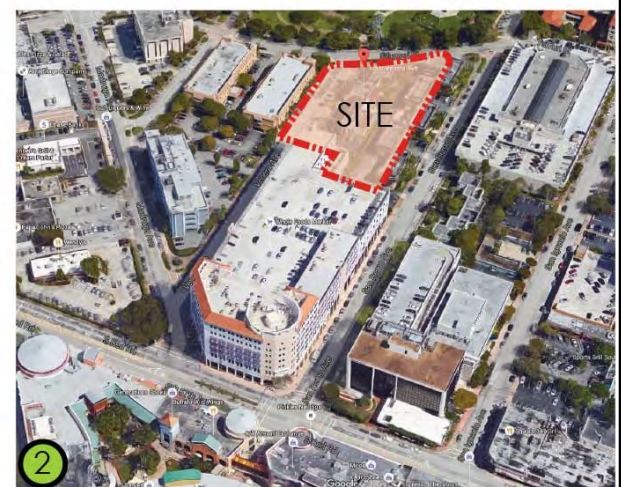
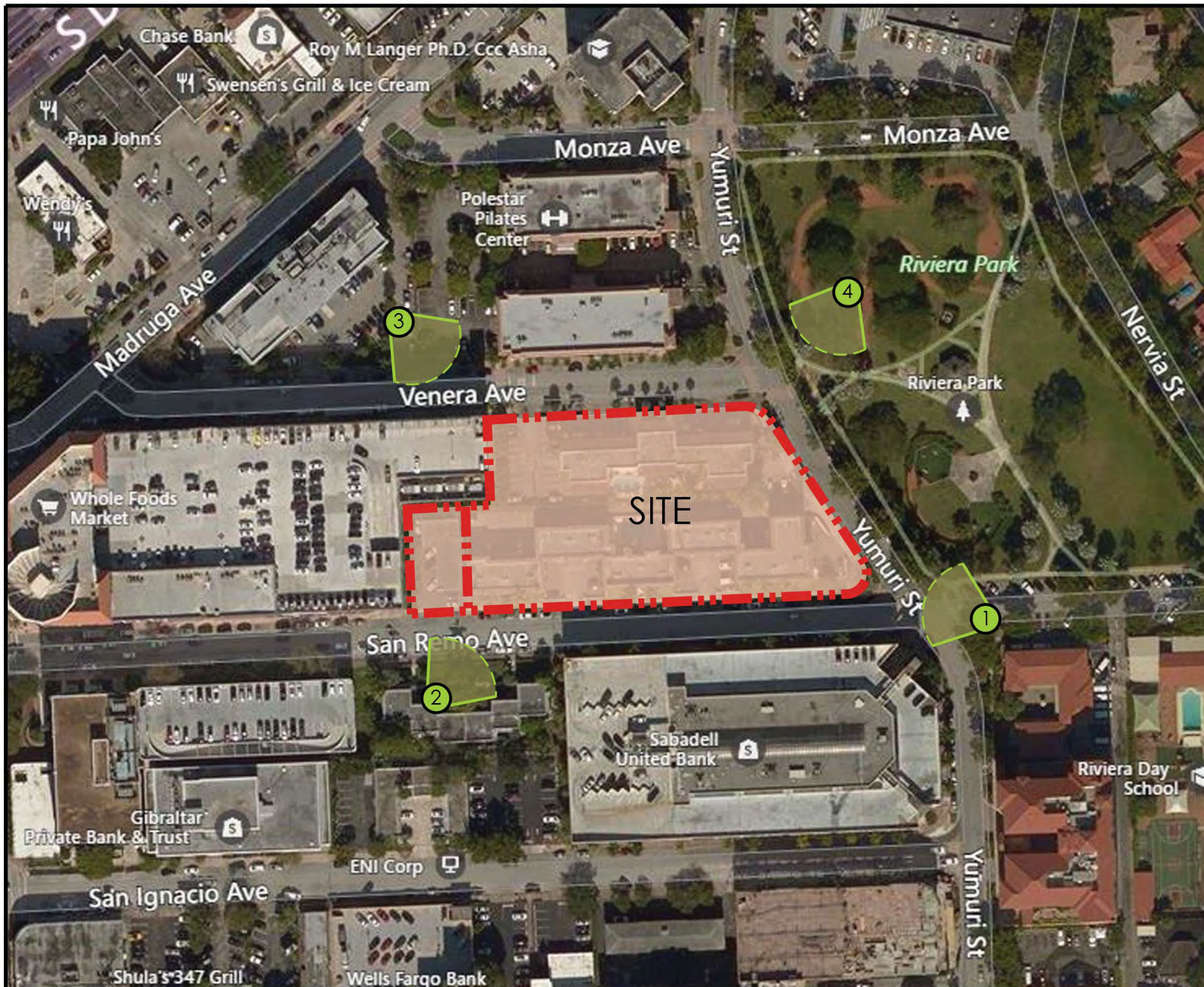
VENERA

1500 VENERA AVE, 33146
 1515 SAN REMO AVE, 33146
 CORAL GABLES, FL

SHOMA

PLANNING AND ZONING
 BOARD SUBMITTAL
 08-07-2017
 1ST COMMISSION MEETING
 02-13-2018
 PLANNING AND ZONING
 BOARD MEETING
 03-14-2018

FULL BLOCK
 SITE PLAN



AERIAL LOCATION



ba
 Bermello Ajamil & Partners, Inc.
 2601 SOUTH BAYSHORE DRIVE, SUITE 1000
 MIAMI, FL 33133
 P: (305) 859-2050
 WWW.BERMELLOAJAMIL.COM

VENERA
 1500 VENERA AVE, 33146
 1515 SAN REMO AVE, 33146
 CORAL GABLES, FL

SHOMA
 PLANNING AND ZONING
 BOARD SUBMITTAL
 08-07-2017
 1ST COMMISSION MEETING
 02-13-2018
 PLANNING AND ZONING
 BOARD MEETING
 03-14-2018

AERIAL
 LOCATION



1

2

3


4



5

6

7



SITE PHOTOS



Bermello Ajamil & Partners, Inc.
2601 SOUTH BAYSHORE DRIVE, SUITE 1000
MIAMI, FL 33133
P: (305) 859-2050
WWW.BERMELLOAJAMIL.COM

VENERA

1500 VENERA AVE, 33146
1515 SAN REMO AVE, 33146
CORAL GABLES, FL

SHOMA

PLANNING AND ZONING
BOARD SUBMITTAL
08-07-2017

1ST COMMISSION MEETING
02-13-2018

PLANNING AND ZONING
BOARD MEETING
03-14-2018

SITE
PHOTOS

A-4

| 1500 Venera Ave, 33146, Folio 03-4130-009-1040 | |
|--|---|
| Property | C (Commercial District) |
| Property Size | 29,900sf 686 acres |
| Floor Lot Ratio | 3.0 or 3.5 with architectural incentives. |
| Total Development by Right | (FAR 3.0) = 89,700sf (FAR of 3.5) = 104,650sf |
| Principal Height | Up to 70' max or 97' with architectural incentives |
| Maximum Height Allowed: | 70'0" if Mediterranean Style = 97'-0" |
| Maximum Units Allowed for Property: | |
| Setbacks: | Front: 15ft in height - 0' setback Above 15' in height - 10' setback Side: interior side: Under 45' in height 0'0" setback Above 45' in height 15'-0" + 1'-0" setback for each 3 feet of height Rear: Abutting street or alley - 0'-0" NOT abutting street - 10'0" Balconies: max 6'0" over setback |

| 1515 San Remo Avenue, 33146, Folio 03-4130-033-0001 | |
|---|-----------------------------|
| Property | MF2 (Multi-Family District) |
| Property Size | 42,473.63 sf 975 acres |

| 1537 San Remo Ave, 33146, Folio 03-4130-009-1180 | |
|--|-------------------------|
| Property | C (Commercial District) |
| Property Size | 5,239 sf .120 acres |

| 1500 Venera Ave, 33146, Folio 03-4130-009-1040 | |
|---|--|
| 1515 San Remo Avenue, 33146, Folio 03-4130-033-0001 | |
| 1537 San Remo Ave, 33146, Folio 03-4130-009-1180 | |

| | |
|-------------------------------------|---|
| Property | MXD (Mixed Use District) |
| Property Size | 77,612.63 sf 1.78 acres |
| Floor Lot Ratio | Up to 3.5 with Mediterranean architecture |
| Total Development by Right | 271,643 sf |
| Principal Height | Up to 97'-0" |
| Maximum Height Allowed: | Up to 97'-0" |
| Density | Max 125/acres |
| Maximum Units Allowed for Property: | 222.5 units by right |
| Setbacks: | Front: 45ft in height - 0' setback Above 45ft - 10'-0" Side: Interior side - none Side street - 15'-0" Rear: Abutting an alley or street - none NOT abutting street - 10'-0" Balconies: max 6'0" over setback |

| PARKING REQUIREMENTS | |
|----------------------|--|
| RESIDENTIAL | 1 bed= 1 Per City 1 bed = 1 space 2 beds = 1.75 3 beds = 2.25 spaces |
| RETAIL | 1 per 250sf Per City 1 PER 300SF |

| 1500 VENERA & 1537 SAN REMO PROGRAM ANALYSIS | | | | | | |
|--|-----------|-----------|-----------|-------------|--------------|----------------|
| UNIT MATRIX | 1 BED | 2 BED | 3 BED | TOTAL UNITS | SF PER LEVEL | TOTAL S.F. |
| PHASE 1 1500 Venera Avenue | | | | | | |
| GROUND LEVEL | 0 | 0 | 0 | | | |
| 2ND LEVEL | 3 | 2 | 1 | | 5,456 | 5,456 |
| 3RD LEVEL | 3 | 2 | 1 | | 5,456 | 5,456 |
| 4TH LEVEL | 3 | 2 | 1 | | 5,322 | 5,322 |
| 5TH LEVEL | 9 | 9 | 10 | | 28,530 | 28,530 |
| 6TH LEVEL | 9 | 9 | 11 | | 28,653 | 28,653 |
| 7TH-9TH LEVEL | 30 | 30 | 30 | | 30,970 | 92,910 |
| PHASE 2 1537 San Remo Avenue | | | | | | |
| GROUND LEVEL | 0 | 0 | 0 | | | |
| 2ND-4TH LEVEL | 0 | 0 | 0 | | | |
| 5TH LEVEL | 0 | 0 | 0 | | | |
| TOTAL | 57 | 54 | 54 | 165 | | 166,327 |

| | |
|--|----------------|
| RETAIL AREA GROUND LEVEL - PHASE 1 1500 Venera Avenue | 20,009 |
| GRAND TOTAL | 186,336 |

| FAR | AREA | # LEVELS | GROSS AREA |
|--------------------------------------|--------|----------|----------------|
| PHASE 1 ALLOWABLE FAR 253,307 | | | |
| PHASE 2 ALLOWABLE FAR 18,336 | | | |
| PHASE 1 1500 Venera Avenue | | | |
| GROUND FLOOR | | | 43,797 |
| 2ND FLOOR | 6,860 | 1 | 6,860 |
| 3RD FLOOR | 6,860 | 1 | 6,860 |
| 4TH FLOOR | 6,728 | 1 | 6,728 |
| 5TH FLOOR | 37,816 | 1 | 37,816 |
| 6TH FLOOR | 36,612 | 1 | 36,612 |
| 7TH TO 9TH FLOOR | 37,827 | 3 | 113,481 |
| PHASE 2 1537 San Remo Avenue | | | |
| GROUND FLOOR | 2,764 | 1 | 2,764 |
| 2ND-4TH LEVEL | 4,107 | 3 | 12,321 |
| 5TH LEVEL | 3,042 | 1 | 3,042 |
| TOTAL PROPOSED FAR | | | 270,281 |
| TOTAL ALLOWABLE FAR | | | 271,643 |
| DELTA | | | 1,362 |

| PARKING | | | | |
|---|-------------|------------|--------|--------------------|
| | REQ. RATIO | # OF UNITS | AREA | REQ. PARKING |
| PHASE 1 1500 Venera Avenue | | | | |
| 1 BEDROOM | 1 | 57 | | 57 |
| 2 BEDROOM | 1.75 | 54 | | 95 |
| 3 BEDROOM | 2.25 | 54 | | 121.5 |
| RETAIL | 1 PER 300SF | | 20,009 | 66.69666667 |
| PHASE 2 1537 San Remo Avenue | | | | |
| OFFICE | 1 PER 300SF | | 15,363 | 51.21 |
| TOTAL PARKING REQUIRED | | | | 391.4066667 |
| TOTAL PARKING REQUIRED WITH SHARED PARKING REDUCTION | | | | 318 |
| TOTAL PARKING PROVIDED | | | | 356 |
| DELTA | | | | 38 |

| 1500 Venera SHARED PARKING TABULATION | | | | | | |
|---------------------------------------|---------------|--------------------|------------------|---------------|--------------------|------------------|
| Use | Weekday | | | Weekend | | |
| | Day 8am - 5pm | Evening 5pm - 12am | Night 12am - 8am | Day 8am - 5pm | Evening 5pm - 12am | Night 12am - 8am |
| Residential | 60% | 90% | 100% | 80% | 90% | 100% |
| 165 Units = 273 spaces required | 164 | 246 | 273 | 218 | 246 | 273 |
| Restaurant | 50% | 100% | 10% | 75% | 100% | 10% |
| 20,000 SF = 67 spaces required | 34 | 67 | 7 | 50 | 67 | 7 |
| Office | 100% | 10% | 5% | 10% | 5% | 5% |
| 15,363 SF = 51 spaces required | 51 | 5 | 3 | 5 | 3 | 3 |
| TOTAL SPACES REQUIRED | 248 | 318 | 282 | 274 | 315 | 282 |
| TOTAL SPACES PROVIDED | | | | | | 356 |
| DELTA | | | | | | 38 |

| PROPERTY | | | |
|------------------------------------|--------------|------------|--------------|
| COMMERCIAL DISTRICT | | | 35,139 SF |
| MULTI-FAMILY DISTRICT | | | 42,473.63 SF |
| MXD MIXED USE DISTRICT | 77,612.63 SF | 1.78 ACRES | |
| TOTAL UNITS | | | 165 |
| UNIT TYPES | 1BR | 2BR | 3BR |
| | 57 | 54 | 54 |
| | 34% | 33% | 33% |
| TOTAL PARKING PROVIDED | | | 356 |
| BUILDING HEIGHT TO THE ROOF | | | 97' |



Zoning Map

- Zoning Districts**
- (SFR) Single-Family Residential District
 - (MF1) Multi-Family 1 Duplex District
 - (MF2) Multi-Family 2 District
 - (MFSA) Multi-Family Special Area District
 - (UCD) University Campus District
 - (S) Special Use District
 - (P) Preservation District
 - (CL) Commercial Limited District
 - (C) Commercial District
 - (I) Industrial District

Future Land Use Map

- Land Use Classifications**
- Residential Single-Family Low Density (6 Units/Acre)
 - Residential Single-Family High Density (8 Units/Acre)
 - Residential Multi-Family Duplex Density (8 Units/Acre)
 - Residential Multi-Family Low Density (50 Feet; 20 Units/Acre)
 - Residential Multi-Family Medium Density (70 Feet; 40 Units/Acre)
 - Residential Multi-Family High Density (150 Feet; 60 Units/Acre)
 - Commercial Low-Rise Intensity (50 Feet; 3.0 F.A.R.)
 - Commercial Mid-Rise Intensity (70 Feet; 3.0 F.A.R.)
 - Commercial High-Rise Intensity (150 Feet; 3.0 F.A.R.)
 - Industrial
 - University Campus Multi-Use Area
 - Education
 - Parks and Recreation
 - Open Space
 - Conservation Areas
 - Public Buildings and Grounds
 - Hospital
 - Religious/Institutional
 - Community Services and Facilities

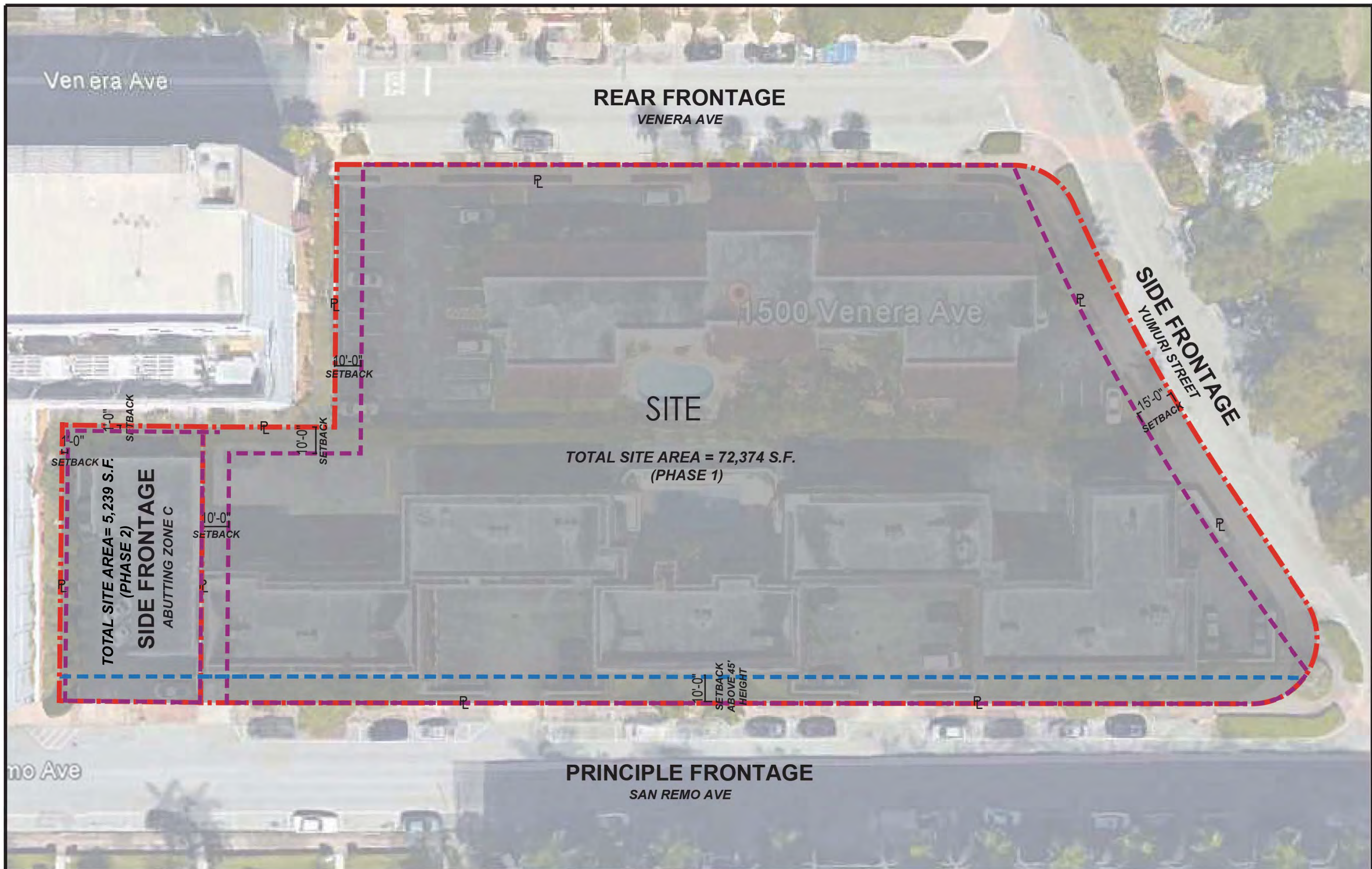
VENERA

1500 VENERA AVE, 33146
1515 SAN REMO AVE, 33146
CORAL GABLES, FL

SHOMA

PLANNING AND ZONING BOARD SUBMITTAL 08-07-2017
1ST COMMISSION MEETING 02-13-2018
PLANNING AND ZONING BOARD MEETING 03-14-2018

ZONING DATA



SETBACKS/ANALYSIS

LEGEND:

- PROPERTY LINE
- SETBACKS
- SETBACKS ABOVE 45'



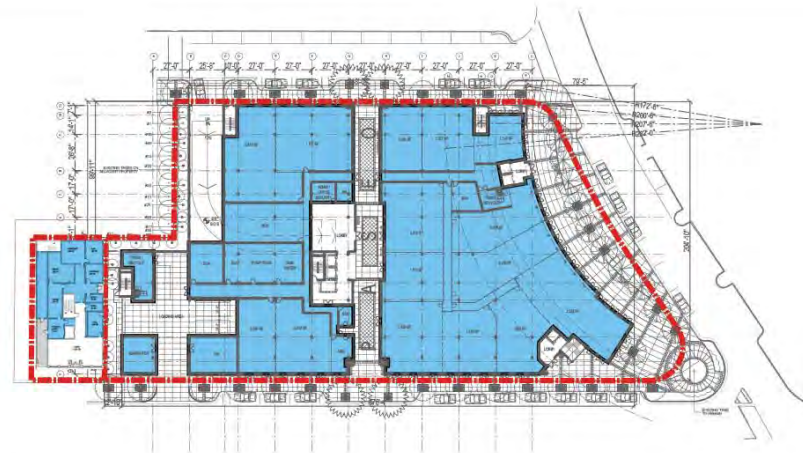
VENERA

1500 VENERA AVE, 33146
 1515 SAN REMO AVE, 33146
 CORAL GABLES, FL

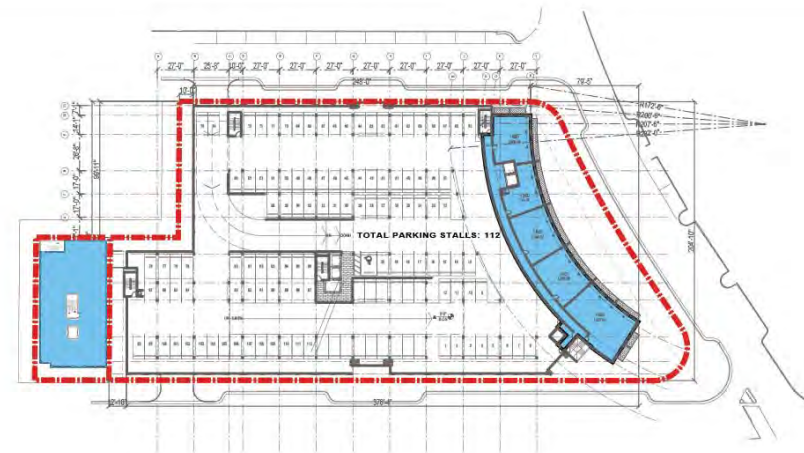
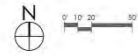
SHOMA

PLANNING AND ZONING BOARD SUBMITTAL
 08-07-2017
 1ST COMMISSION MEETING
 02-13-2018
 PLANNING AND ZONING BOARD MEETING
 03-14-2018

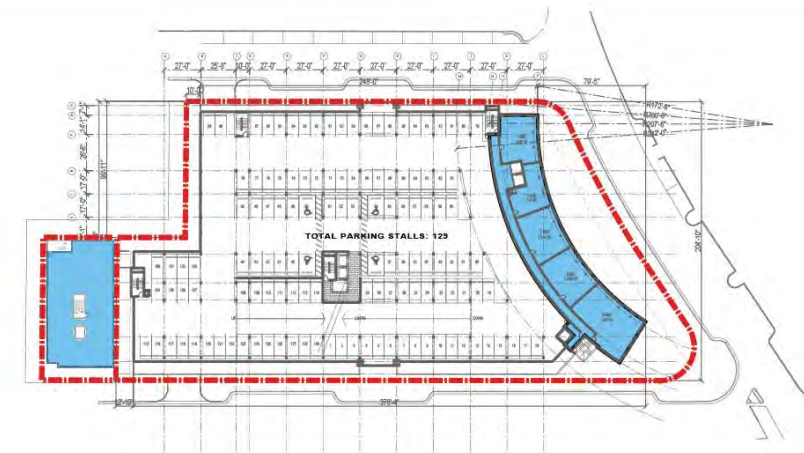
SETBACKS



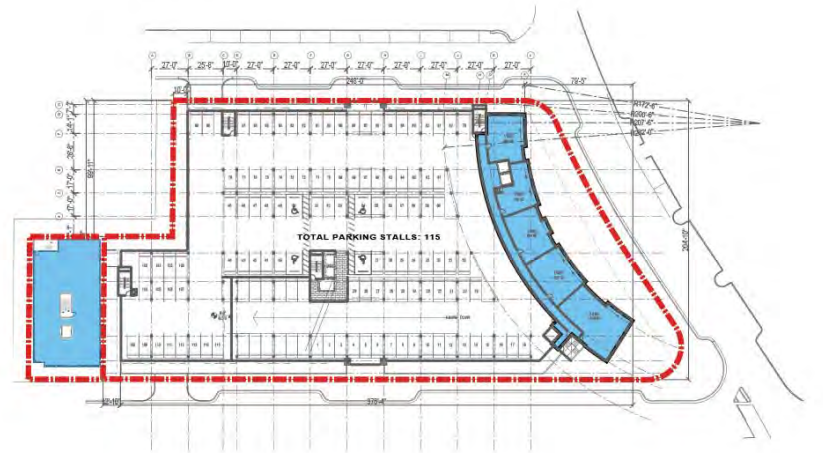
GROUND FLOOR
FAR = 46,561 SF



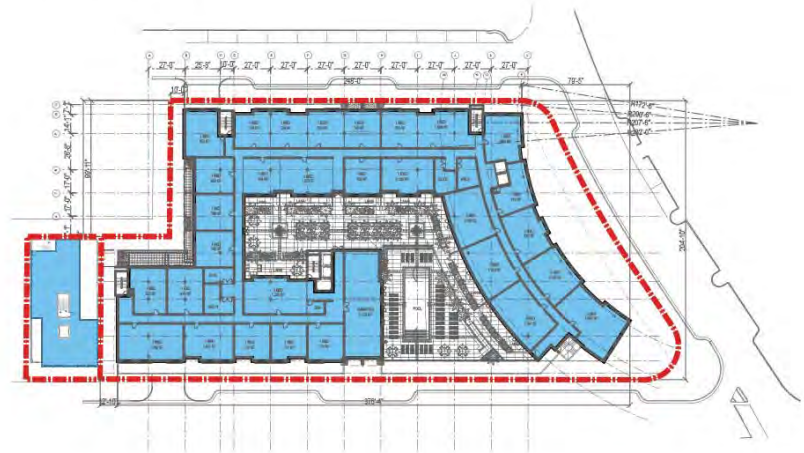
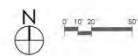
2ND FLOOR
FAR = 10,967 SF



3RD FLOOR
FAR = 10,967 SF



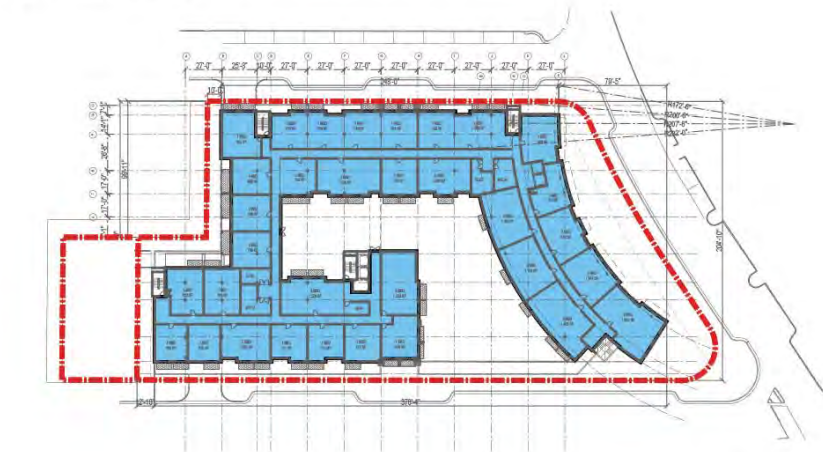
4TH FLOOR
FAR = 10,835 SF



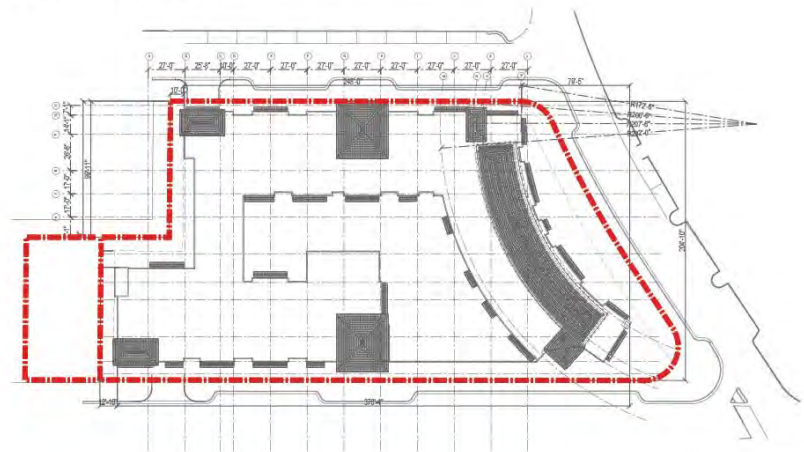
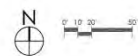
5TH FLOOR
FAR = 40,858 SF



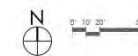
6TH FLOOR
FAR = 36,612 SF



7TH - 9TH FLOOR
FAR = 37,827 SF
37,827 SF X 3 FLOORS = 113,481 SF



ROOF
FAR = 0 SF



FAR PLANS

SCALE: 1/64" = 1'-0

TOTAL FAR = 46,561 + 10,967 + 10,967 + 10,835 + 40,858 + 36,612 + 113,481 = 270,281 SF

ALLOWABLE FAR = 271,643 SF

LEGEND:

- PROPERTY LINE
- SETBACKS
- SETBACKS ABOVE 45'



Bermello Ajamil & Partners, Inc.
2601 SOUTH BAYSHORE DRIVE, SUITE 1000
MIAMI, FL 33133
P: (305) 859-2050
WWW.BERMELOAJAMIL.COM

VENERA

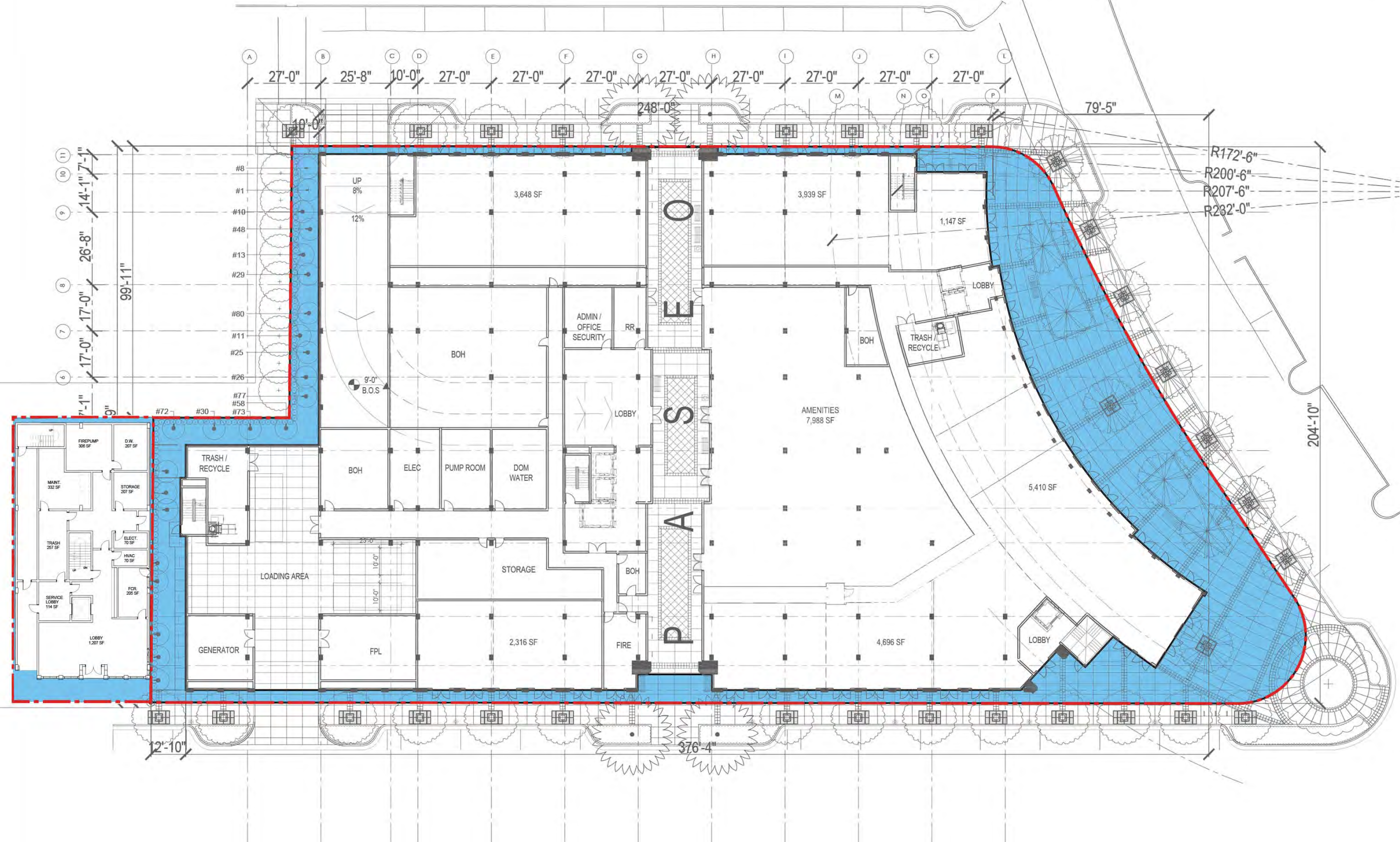
1500 VENERA AVE, 33146
1515 SAN REMO AVE, 33146
CORAL GABLES, FL

SHOMA

PLANNING AND ZONING
BOARD SUBMITTAL
08-07-2017
1ST COMMISSION MEETING
02-13-2018
PLANNING AND ZONING
BOARD MEETING
03-14-2018

FAR PLANS

A-5.6



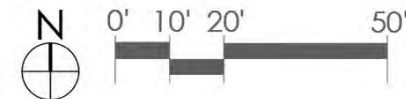
**GROUND FLOOR
OPEN AIR DIAGRAM**

SCALE: 1/16" = 1'-0"

TOTAL OPEN AIR = 14,699 SF

LEGEND:

- PROPERTY LINE
- SETBACKS
- SETBACKS ABOVE 45'
- OPEN AIR



Bermello Ajamil & Partners, Inc.
2601 SOUTH BAYSHORE DRIVE, SUITE 1000
MIAMI, FL 33133
P: (605) 859-2050
WWW.BERMELOAJAMIL.COM

VENERA

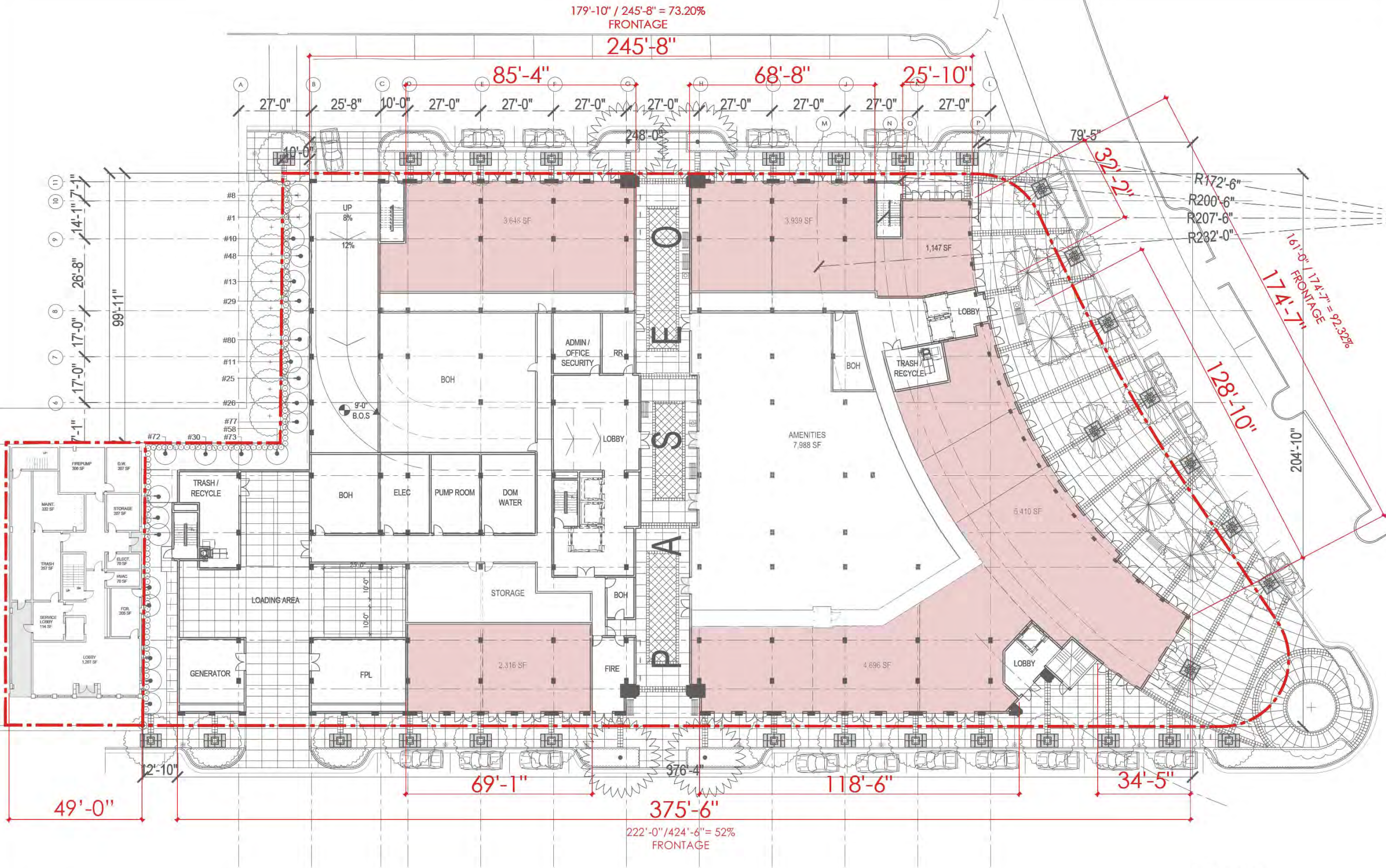
1500 VENERA AVE, 33146
1515 SAN REMO AVE, 33146
CORAL GABLES, FL

SHOMA

PLANNING AND ZONING
BOARD SUBMITTAL
08-07-2017
1ST COMMISSION MEETING
02-13-2018
PLANNING AND ZONING
BOARD MEETING
03-14-2018

**OPEN AIR
DIAGRAM**

A-5.7

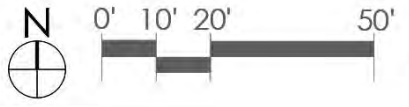


GROUND FLOOR FRONTAGE DIAGRAM

SCALE: 1/16" = 1'-0"

LEGEND:

- PROPERTY LINE
- SETBACKS
- SETBACKS ABOVE 45'



VENERA

1500 VENERA AVE, 33146
 1515 SAN REMO AVE, 33146
 CORAL GABLES, FL

SHOMA

PLANNING AND ZONING BOARD SUBMITTAL
 08-07-2017
 1ST COMMISSION MEETING
 02-13-2018
 PLANNING AND ZONING BOARD MEETING
 03-14-2018

FRONTAGE DIAGRAM



LEED 2009 for New Construction and Major Renovations

Project Checklist

Project Name

Date

Sustainable Sites Possible Points: 26

| Y | ? | N | | | |
|-------------------------------------|---|---|------------|---|---|
| <input checked="" type="checkbox"/> | | | Prereq 1 | Construction Activity Pollution Prevention | |
| | | | Credit 1 | Site Selection | 1 |
| | | | Credit 2 | Development Density and Community Connectivity | 5 |
| | | | Credit 3 | Brownfield Redevelopment | 1 |
| | | | Credit 4.1 | Alternative Transportation—Public Transportation Access | 6 |
| | | | Credit 4.2 | Alternative Transportation—Bicycle Storage and Changing Rooms | 1 |
| | | | Credit 4.3 | Alternative Transportation—Low-Emitting and Fuel-Efficient Vehicles | 3 |
| | | | Credit 4.4 | Alternative Transportation—Parking Capacity | 2 |
| | | | Credit 5.1 | Site Development—Protect or Restore Habitat | 1 |
| | | | Credit 5.2 | Site Development—Maximize Open Space | 1 |
| | | | Credit 6.1 | Stormwater Design—Quantity Control | 1 |
| | | | Credit 6.2 | Stormwater Design—Quality Control | 1 |
| | | | Credit 7.1 | Heat Island Effect—Non-roof | 1 |
| | | | Credit 7.2 | Heat Island Effect—Roof | 1 |
| | | | Credit 8 | Light Pollution Reduction | 1 |

Water Efficiency Possible Points: 10

| Y | ? | N | | | |
|-------------------------------------|---|---|----------|------------------------------------|--------|
| <input checked="" type="checkbox"/> | | | Prereq 1 | Water Use Reduction—20% Reduction | |
| | | | Credit 1 | Water Efficient Landscaping | 2 to 4 |
| | | | Credit 2 | Innovative Wastewater Technologies | 2 |
| | | | Credit 3 | Water Use Reduction | 2 to 4 |

Energy and Atmosphere Possible Points: 35

| Y | ? | N | | | |
|-------------------------------------|---|---|----------|--|---------|
| <input checked="" type="checkbox"/> | | | Prereq 1 | Fundamental Commissioning of Building Energy Systems | |
| <input checked="" type="checkbox"/> | | | Prereq 2 | Minimum Energy Performance | |
| <input checked="" type="checkbox"/> | | | Prereq 3 | Fundamental Refrigerant Management | |
| | | | Credit 1 | Optimize Energy Performance | 1 to 19 |
| | | | Credit 2 | On-Site Renewable Energy | 1 to 7 |
| | | | Credit 3 | Enhanced Commissioning | 2 |
| | | | Credit 4 | Enhanced Refrigerant Management | 2 |
| | | | Credit 5 | Measurement and Verification | 3 |
| | | | Credit 6 | Green Power | 2 |

Materials and Resources Possible Points: 14

| Y | ? | N | | | |
|-------------------------------------|---|---|------------|---|--------|
| <input checked="" type="checkbox"/> | | | Prereq 1 | Storage and Collection of Recyclables | |
| | | | Credit 1.1 | Building Reuse—Maintain Existing Walls, Floors, and Roof | 1 to 3 |
| | | | Credit 1.2 | Building Reuse—Maintain 50% of Interior Non-Structural Elements | 1 |
| | | | Credit 2 | Construction Waste Management | 1 to 2 |
| | | | Credit 3 | Materials Reuse | 1 to 2 |

Materials and Resources, Continued

| Y | ? | N | | | |
|---|---|---|----------|-----------------------------|--------|
| | | | Credit 4 | Recycled Content | 1 to 2 |
| | | | Credit 5 | Regional Materials | 1 to 2 |
| | | | Credit 6 | Rapidly Renewable Materials | 1 |
| | | | Credit 7 | Certified Wood | 1 |

Indoor Environmental Quality Possible Points: 15

| Y | ? | N | | | |
|-------------------------------------|---|---|------------|--|---|
| <input checked="" type="checkbox"/> | | | Prereq 1 | Minimum Indoor Air Quality Performance | |
| <input checked="" type="checkbox"/> | | | Prereq 2 | Environmental Tobacco Smoke (ETS) Control | |
| | | | Credit 1 | Outdoor Air Delivery Monitoring | 1 |
| | | | Credit 2 | Increased Ventilation | 1 |
| | | | Credit 3.1 | Construction IAQ Management Plan—During Construction | 1 |
| | | | Credit 3.2 | Construction IAQ Management Plan—Before Occupancy | 1 |
| | | | Credit 4.1 | Low-Emitting Materials—Adhesives and Sealants | 1 |
| | | | Credit 4.2 | Low-Emitting Materials—Paints and Coatings | 1 |
| | | | Credit 4.3 | Low-Emitting Materials—Flooring Systems | 1 |
| | | | Credit 4.4 | Low-Emitting Materials—Composite Wood and Agrifiber Products | 1 |
| | | | Credit 5 | Indoor Chemical and Pollutant Source Control | 1 |
| | | | Credit 6.1 | Controllability of Systems—Lighting | 1 |
| | | | Credit 6.2 | Controllability of Systems—Thermal Comfort | 1 |
| | | | Credit 7.1 | Thermal Comfort—Design | 1 |
| | | | Credit 7.2 | Thermal Comfort—Verification | 1 |
| | | | Credit 8.1 | Daylight and Views—Daylight | 1 |
| | | | Credit 8.2 | Daylight and Views—Views | 1 |

Innovation and Design Process Possible Points: 6

| Y | ? | N | | | |
|---|---|---|------------|--------------------------------------|---|
| | | | Credit 1.1 | Innovation in Design: Specific Title | 1 |
| | | | Credit 1.2 | Innovation in Design: Specific Title | 1 |
| | | | Credit 1.3 | Innovation in Design: Specific Title | 1 |
| | | | Credit 1.4 | Innovation in Design: Specific Title | 1 |
| | | | Credit 1.5 | Innovation in Design: Specific Title | 1 |
| | | | Credit 2 | LEED Accredited Professional | 1 |

Regional Priority Credits Possible Points: 4

| Y | ? | N | | | |
|---|---|---|------------|------------------------------------|---|
| | | | Credit 1.1 | Regional Priority: Specific Credit | 1 |
| | | | Credit 1.2 | Regional Priority: Specific Credit | 1 |
| | | | Credit 1.3 | Regional Priority: Specific Credit | 1 |
| | | | Credit 1.4 | Regional Priority: Specific Credit | 1 |

Total Possible Points: 110

Certified 40 to 49 points Silver 50 to 59 points Gold 60 to 79 points Platinum 80 to 110



Bermello Ajamil & Partners, Inc.
2401 SOUTH BAYSHORE DRIVE, SUITE 1000
MIAMI, FL 33133
P: (305) 859-2050
WWW: BERMELOAJAMIL.COM

VENERA

1500 VENERA AVE, 33146
1515 SAN REMO AVE, 33146
CORAL GABLES, FL

SHOMA

PLANNING AND ZONING
BOARD SUBMITTAL
08-07-2017
1ST COMMISSION MEETING
02-13-2018

PLANNING AND ZONING
BOARD MEETING
03-14-2018

LEED
CHECKLIST

TABLE 1: ALL COMPLIES

| Table 1. Required standards | | | | |
|-----------------------------|-------------|-----------------|-----------|--|
| Reference Number | Residential | Non-Residential | Mixed Use | Requirements |
| 1 | ✓ | ✓ | ✓ | Architectural elements on building facades. Similar exterior architectural relief elements shall be provided on all sides of all buildings. No blank walls shall be permitted unless required pursuant to applicable City, State and Federal requirements (i.e., Fire and Life Safety Code, etc). Parking garages shall include exterior architectural treatments compatible with buildings or structures that occupy the same property and/or street. |
| 2 | ✓ | ✓ | ✓ | Architectural relief elements at street level. On any building facades fronting streets, where an adjoining pedestrian sidewalk is located, one or more of the following design features shall be included at the street level: a. Display windows or retail display area; and/or, b. Landscaping; and/or, c. Architectural relief elements or ornamentation. |
| 3 | ✓ | ✓ | ✓ | Architectural elements located on the top of buildings. Exclusion from height. The following shall be excluded from computation of building height in C, A and M-Use Districts: (3373) a. Air-conditioning equipment room. b. Elevator shafts. c. Elevator mechanical equipment rooms. d. Parapets. e. Roof structures used only for ornamental and/or aesthetic purposes not exceeding a combined area of twenty-five (25%) percent of the floor area immediately below. Such exclusion shall be subject to the provisions that no such structure shall exceed a height of more than twenty-five (25) feet above the roof, except for commercial buildings in the Central Business District (CBD) where no such structure shall exceed a 1/3 of the allowable total building height. |
| 4 | ✓ | ✓ | ✓ | Bicycle storage. To encourage the use of bicycles, bicycle storage facilities (racks) shall be provided. A minimum of five (5) bicycle storage spaces shall be provided for each 250 parking spaces or fraction thereof. |
| 5 | ✓ | ✓ | ✓ | Building facades. Facades in excess of 150 feet in length shall incorporate vertical breaks, setbacks or variations in bulk/massing at a minimum of 100-foot intervals. |
| 6 | ✓ | ✓ | ✓ | Building lot coverage. No minimum or maximum building lot coverage is required. |
| 7 | ✓ | ✓ | ✓ | Drive through facilities. Drive through facilities including but not limited to banking facilities, restaurants, pharmacies, dry cleaners, etc. are prohibited access to/from Ponce de Leon Boulevard from S.W. 8 th Street to Bird Road, Miracle Mile from Douglas Avenue to LeJeune Road, and Alhambra Circle from Douglas Avenue to LeJeune Road. |
| 8 | ✓ | ✓ | ✓ | Landscape open space area. Each property shall provide the following minimum landscape open area (percentage based upon total lot area): a. 5% for nonresidential properties; b. 10% for mixed use properties; and, c. 25% for residential properties. The total area shall be based upon the total lot area. This landscape area can be provided at street level, within the public right-of-way, elevated areas, planter boxes, planters, etc. |
| 9 | ✓ | ✓ | ✓ | Lighting, street. Street lighting shall be provided and located on all streets/rights-of-way. The type of fixture shall be the approved City of Coral Gables light fixture and location/spacing, etc. shall be the subject to review and approval by the Department of Public Works. |
| 10 | ✓ | ✓ | ✓ | Parking garages. Ground floor parking as a part of a multi-use building shall not front on a primary street. ADA parking is permitted on the ground floor. Ground floor parking is permitted on secondary/side streets and shall be fully enclosed within the structure and/or shall be surrounded by retail uses and/or residential units. Ground floor parking is permitted on alley frontages. Parking facilities shall strive to accommodate pedestrian access to all adjacent street(s) and alleys. |
| 11 | ✓ | ✓ | ✓ | Porte-cocheres. Porte-cocheres are prohibited access to/from Ponce de Leon Boulevard from S.W. 8 th Street to Bird Road, Miracle Mile from Douglas Avenue to LeJeune Road, and Alhambra Circle from Douglas Avenue to LeJeune Road. |
| 12 | ✓ | ✓ | ✓ | Rights-of-way improvements. Landscape islands, landscape bulbouts, curbing, pedestrian crosswalks, bulbouts and other associated traffic calming improvements shall be installed within the sidewalk and/or rights-of-way (subject to encroachment review and approval) equal to the length |

FOR COMPLIANCE SEE SHEET A14, A15, A16, A17

FOR COMPLIANCE SEE SHEET A14, A15, A16, A17

COMPLIES

FOR COMPLIANCE SEE SHEET L02

FOR COMPLIANCE SEE SHEET A14, A15, A16, A17

DOES NOT APPLY

FOR COMPLIANCE SEE SHEET L01

FOR COMPLIANCE SEE SHEET A14, A15, A16, A17

FOR COMPLIANCE SEE SHEET A6

DOES NOT APPLY TO OUR SITE

FOR COMPLIANCE SEE SHEET L01

| Table 1. Required standards | | | | |
|-----------------------------|-------------|-----------------|-----------|--|
| Reference Number | Residential | Non-Residential | Mixed Use | Requirements |
| | | | | of the property frontage of the adjacent rights-of-way for all rights-of-way abutting the proposed uses. In lieu of the above requirements, the City in accordance with its rules and regulations may allow for the payment of the above improvements into a designated fund in lieu of providing the improvements if the off site improvements exist or if off site constraints exist or it is determined that a comprehensive installation of the improvements will be more beneficial to the public realm. The estimate shall be based upon design, installation and cost of all improvements. Applicants shall provide staff an estimate prepared by a certified civil engineer. City Staff shall evaluate and approve all estimates in accordance with the City's rules and regulations. |
| 13 | ✓ | ✓ | ✓ | Rights-of-way planting requirements. Street planting requirements. The below listed vegetation shall be installed within the sidewalk and/or rights-of-way (subject to encroachment review and approval) equal to the length of the property frontage of the adjacent rights-of-way for all rights-of-way abutting the proposed uses. The options available as to the types of trees to be planted and installation requirements at the time of planting are as follows: a. Shade or ornamental shade street trees shall be provided subject to the following requirements: (1) One tree per 35 linear feet or fraction thereof of rights-of-way frontage. (2) Minimum height of 16 feet at time of planting; or b. Palm trees. Maximum of 25 percent of the required total may be this variety subject to the following requirements: (1) One tree per 35 feet linear feet or fraction thereof of rights-of-way frontage (2) Minimum height of 14 feet at time of planting. c. Shrub or ground cover planting requirements shall be one (1) shrub per three (3) linear feet or fraction thereof of the rights-of-way frontage, or ground cover shall be three (3) plants per one (1) lineal foot or fraction thereof of the rights-of-way frontage. Median planting requirements. If a median can be established or exists on larger rights-of-way, the median shall include the below listed vegetation: a. Shade or ornamental shade street trees shall be provided subject to the following requirements: (1) One tree per 35 linear feet or fraction thereof of median length. (2) Minimum height of 16 feet at time of planting; or b. Palm trees. Maximum of 25 percent of the required total may be this variety subject to the following requirements: (1) One tree per 35 linear feet of median length. (2) Minimum height of 14 feet at time of planting. c. Shrub or ground cover planting requirements shall be one (1) shrub per two (2) linear feet or fraction thereof of two (2) foot width planting area within median, or ground cover shall be three (3) plants per one (1) foot or fraction thereof of the median length. Alley planting requirements. If vegetation can be located within an alley, the below listed vegetation shall be installed within the sidewalk and/or right-of-way abutting the proposed uses: a. Shade or ornamental shade street trees shall be provided subject to the following requirements: (1) One tree per 35 linear feet or fraction thereof of rights-of-way frontage. (2) Minimum height of 16 feet at time of planting; or b. Palm tree. Maximum of 25 percent of the required total may be this variety subject to the following requirements: (1) One tree per 35 linear feet or fraction thereof of rights-of-way frontage. (2) Minimum height of 14 feet. c. Shrub or ground cover planting requirements shall be one (1) shrub per ten (10) linear feet or fraction thereof of the rights-of-way frontage or ground cover shall be three (3) plants one (1) lineal foot or fraction thereof of the rights-of-way frontage. |

FOR COMPLIANCE SEE SHEET L01

| Table 1. Required standards | | | | |
|-----------------------------|-------------|-----------------|-----------|---|
| Reference Number | Residential | Non-Residential | Mixed Use | Requirements |
| | | | | All landscape areas shall be irrigated with a fully operational underground irrigation system providing 100% plant material coverage. In lieu of the above requirements, the City in accordance with its rules and regulations may allow for the payment of landscaping into a designated fund in lieu of providing the landscaping if the off site landscaping exists, or off site constraints exist or it is determined that a comprehensive installation of improvements is more beneficial to improving the public realm. The estimate shall be based upon all costs associated with the design, installation and cost of all materials. Applicants shall provide Staff an estimate prepared by a State of Florida landscape architect. City Staff shall evaluate and approve all estimates in accordance with the City's rules and regulations. |
| 14 | ✓ | ✓ | ✓ | Sanitation areas. All refuse/sanitation areas for the storage of sanitation dumpsters or similar refuse containers for food refuse or perishable refuse shall be within a fully enclosed air-conditioned area. |
| 15 | ✓ | ✓ | ✓ | Sidewalks/ pedestrian access. All buildings, except accessory buildings, shall have their main pedestrian entrances oriented towards adjoining streets. Pedestrian pathways and/or sidewalks shall be provided from all pedestrian access points and shall connect to one another to form a continuous pedestrian network from buildings, parking facilities, parking garages entrances, etc. Wherever possible pathways shall be separated from vehicular traffic. |
| 16 | ✓ | ✓ | ✓ | Soil, structural. Structural soil shall be utilized within in all rights-of-way for all street level planting areas with root barriers approved by the Public Service Department. |
| 17 | ✓ | ✓ | ✓ | Windows on Mediterranean buildings. Mediterranean buildings desiring bonuses shall provide a minimum window casing depth of 4 inches as measured from the face of the building. |

FOR COMPLIANCE SEE SHEET A6

FOR COMPLIANCE SEE SHEET A6

NOTED

NOTED

TABLE 2: ONLY 8 OF 12 MUST COMPLY FOR BONUS

| Table 2. Architectural and Public Realm Standards | | | | |
|---|-------------|-----------------|-----------|---|
| Reference Number | Residential | Non-Residential | Mixed Use | Qualifications |
| 1. | ✓ | ✓ | ✓ | Arcades and/or loggias. Arcades, loggias or covered areas constructed adjacent, parallel, and/or perpendicular to building to provide cover and protection from the elements for pedestrian passageways, sidewalks, etc. thereby promoting pedestrian passage/use. Limitations of encroachments on corners of buildings may be required to control view corridors and ground stories building bulk and massing. Awnings or other similar items do not satisfy these provisions. |
| 2. | ✓ | ✓ | ✓ | Building rooflines. Incorporation of horizontal and vertical changes in the building roofline. |
| 3. | ✓ | ✓ | ✓ | Building setbacks. Setbacks on building facades of the building base, middle and/or top facade to further reduce the potential impacts of the building bulk and mass. |
| 4. | ✓ | ✓ | ✓ | Building towers. The use of towers or similar masses to reduce the mass and bulk of buildings. |
| 5. | ✓ | ✓ | ✓ | Driveways. Consolidation of vehicular entrances for drive-thru facilities, garage entrances, service bays and loading/unloading facilities into one curb cut per street to reduce the amount of vehicular penetration into pedestrian sidewalks and adjoining rights-of-way. |
| 6. | ✓ | ✓ | ✓ | Lighting of landscaping. Uplighting of landscaping within and/or adjacent to pedestrian areas (i.e., sidewalks, plazas, open spaces, etc.). |
| 7. | ✓ | ✓ | ✓ | Materials on exterior building facades. The use of natural materials shall be incorporated into the base of the building on exterior surfaces of building. This includes but not limited to the following: marble, granite, keystone, etc. |
| 8. | ✓ | ✓ | ✓ | Overhead doors. If overhead doors are utilized, the doors are not directed towards residentially zoned properties. |
| 9. | ✓ | ✓ | ✓ | Paver treatments. Inclusion of paver treatments in all of the following locations: a. Driveway entrances minimum of 10% of total paving surface. b. Sidewalks. Minimum of 25% of total ground level paving surface. The type of paver shall be subject to Public Works Department review and approval. Poured concrete color shall be Coral Gables Beige. |
| 10. | ✓ | ✓ | ✓ | Pedestrian amenities. Pedestrian amenities on both private property and/or public open spaces including a minimum of four (4) of the following: a. Benches. b. Expanded sidewalk widths beyond the property line. c. Freestanding information kiosk (no advertising shall be permitted). d. Planter boxes. e. Refuse containers. f. Public art. g. Water features, fountains and other similar water features. Ground and/or wall mounted. Above amenities shall be consistent in design and form with the City Public Realm Design Manual. |
| 11. | ✓ | ✓ | ✓ | Pedestrian pass-throughs/passes on properties. Pedestrian pass throughs provided for each 250 linear feet or fraction thereof of building frontage provided on properties contiguous to alleys and/or streets or other publicly owned properties. Buildings less than 250 feet in size shall provide a minimum of one pass through. The pass throughs shall be subject to the following: |

FOR COMPLIANCE SEE SHEET A14, A15, A16, A17

FOR COMPLIANCE SEE SHEET A14, A15, A16, A17

FOR COMPLIANCE SEE SHEET A14, A15, A16, A17

FOR COMPLIANCE SEE SHEET A6

FOR COMPLIANCE SEE SHEET LANDSCAPE DRAWINGS

COMPLIES

FOR COMPLIANCE SEE SHEET LANDSCAPE DRAWINGS

FOR COMPLIANCE SEE SHEET LANDSCAPE DRAWINGS

FOR COMPLIANCE SEE SHEET LANDSCAPE DRAWINGS

FOR COMPLIANCE SEE SHEET A6

| Table 2. Architectural and Public Realm Standards | | | | |
|---|-------------|-----------------|-----------|---|
| Reference Number | Residential | Non-Residential | Mixed Use | Qualifications |
| | | | | contiguous to alleys and/or streets. a. Minimum of 10 feet in width. b. Include pedestrian amenities as defined herein. In lieu of providing one pass through of 10 feet in width every 250 feet of building frontage, two pass throughs can be combined to provide one (1) 20-foot wide pass through. |
| 12. | ✓ | ✓ | ✓ | Underground parking. The use of underground (below grade level) parking, equal in floor area of a minimum of 75% of the total surface lot area. Underground parking shall be located entirely below the established grade as measured from the top of the supporting structure and includes all areas utilized for the storage of vehicles and associated a circulation features. |

(11 - CONTINUED) FOR COMPLIANCE SEE SHEET A6

BONUS CHECKLIST



Bermello Ajamil & Partners, Inc.
2401 SOUTH BAYSHORE DRIVE, SUITE 1000
MIAMI, FL 33133
P: (305) 859-2050
WWW.BERMELOAJAMIL.COM

VENERA

1500 VENERA AVE, 33146
1515 SAN REMO AVE, 33146
CORAL GABLES, FL

SHOMA

PLANNING AND ZONING BOARD SUBMITTAL
08-07-2017
1ST COMMISSION MEETING
02-13-2018

PLANNING AND ZONING BOARD MEETING
03-14-2018

BONUS CHECKLIST

A-5.10



VENERA AVE. CONTEXT ELEVATION



SAN REMO AVE. CONTEXT ELEVATION



YUMURI STREET CONTEXT ELEVATION

PROPOSED DESIGN IN CONTEXT WITH NEIGHBORHOOD

VENERA

1500 VENERA AVE, 33146
 1515 SAN REMO AVE, 33146
 CORAL GABLES, FL

SHOMA

PLANNING AND ZONING
 BOARD SUBMITTAL
 08-07-2017
 1ST COMMISSION MEETING
 02-13-2018
 PLANNING AND ZONING
 BOARD MEETING
 03-14-2018

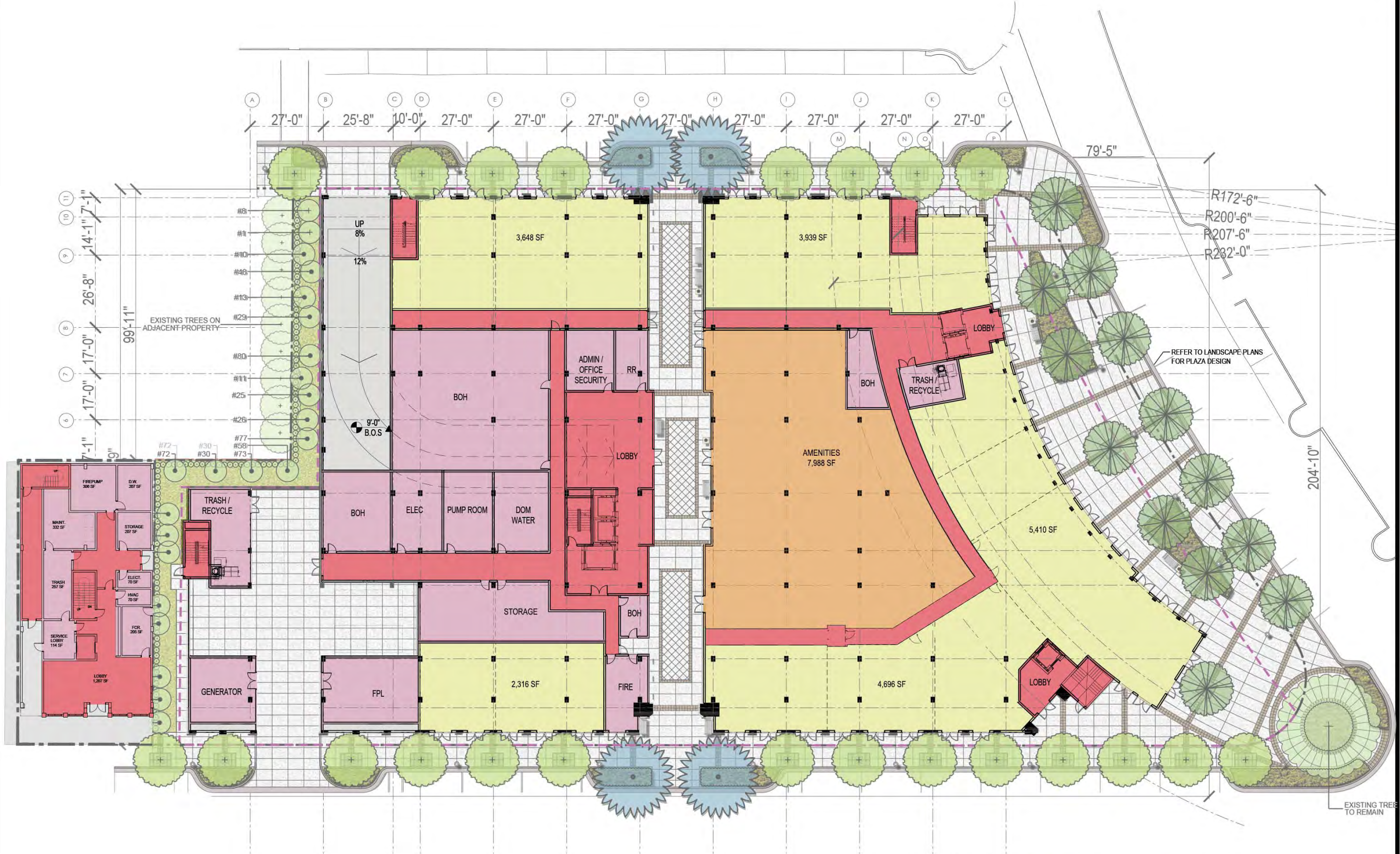
PROPOSED
 DESIGN IN
 CONTEXT WITH
 NEIGHBORHOOD

VENERA
 1500 VENERA AVE, 33146
 1515 SAN REMO AVE, 33146
 CORAL GABLES, FL

SHOMA

PLANNING AND ZONING BOARD SUBMITTAL
 08-07-2017
 1ST COMMISSION MEETING
 02-13-2018
 PLANNING AND ZONING BOARD MEETING
 03-14-2018

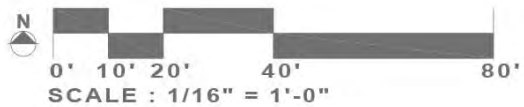
GROUND FLOOR



GROUND FLOOR

LEGEND

- PROPERTY LINE
- - - SETBACK LINE
- - - SETBACK LINE ABOVE 45'
- RETAIL
- BOH
- AMENITIES
- OFFICE
- 1 BEDROOM UNIT
- 2 BEDROOM UNIT
- 3 BEDROOM UNIT



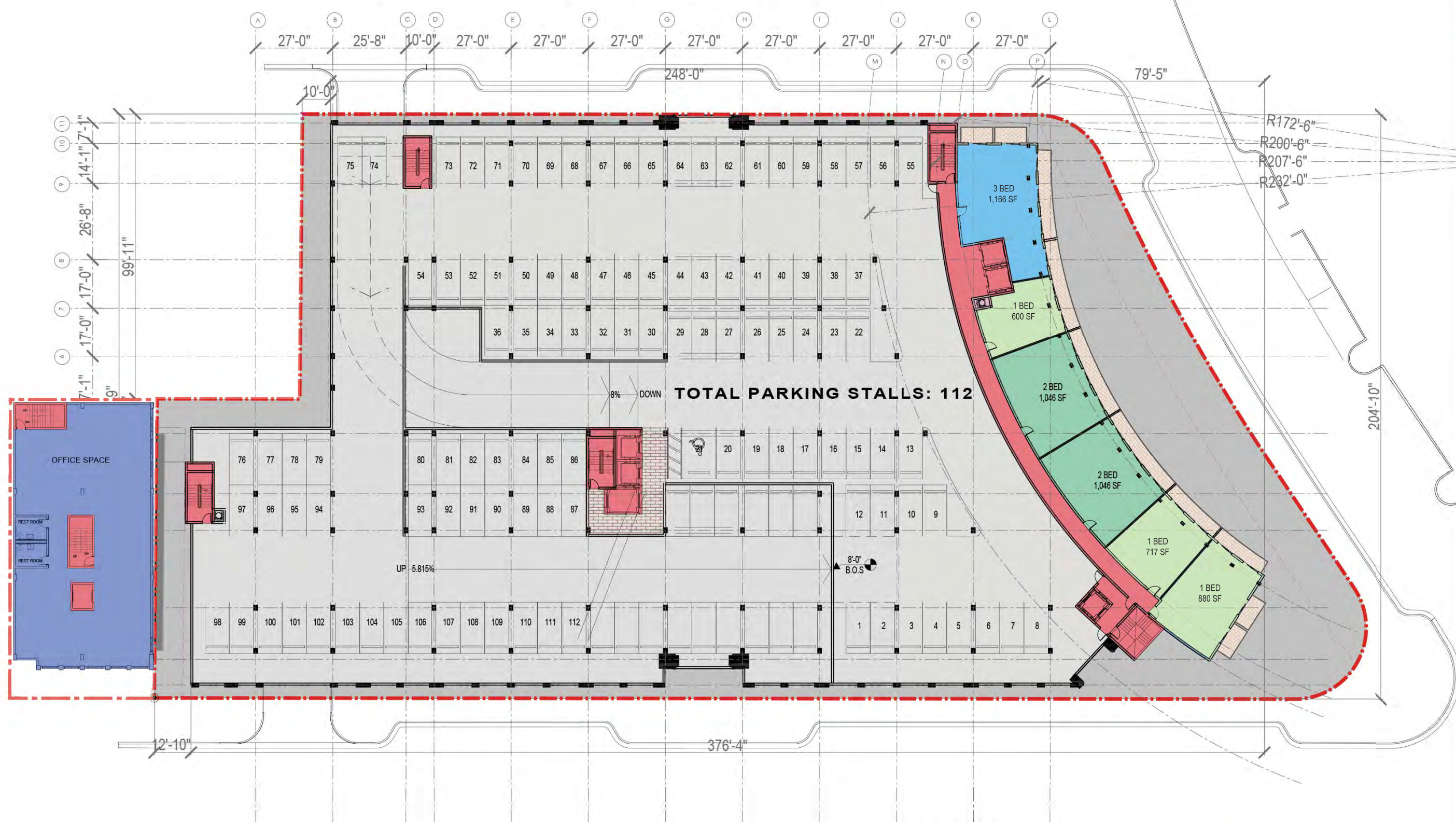
VENERA

1500 VENERA AVE, 33146
 1515 SAN REMO AVE, 33146
 CORAL GABLES, FL

SHOMA
 PLANNING AND ZONING
 BOARD SUBMITTAL
 08-07-2017
 1ST COMMISSION MEETING
 02-13-2018
 PLANNING AND ZONING
 BOARD MEETING
 03-14-2018

2ND FLOOR

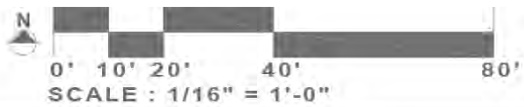
A-7



TOTAL PARKING STALLS: 112

LEGEND

- PROPERTY LINE
- OFFICE
- BOH
- 1 BEDROOM UNIT
- CIRCULATION
- 2 BEDROOM UNIT
- AMENITIES
- 3 BEDROOM UNIT
- SETBACK LINE
- SETBACK LINE ABOVE 45'



2ND FLOOR

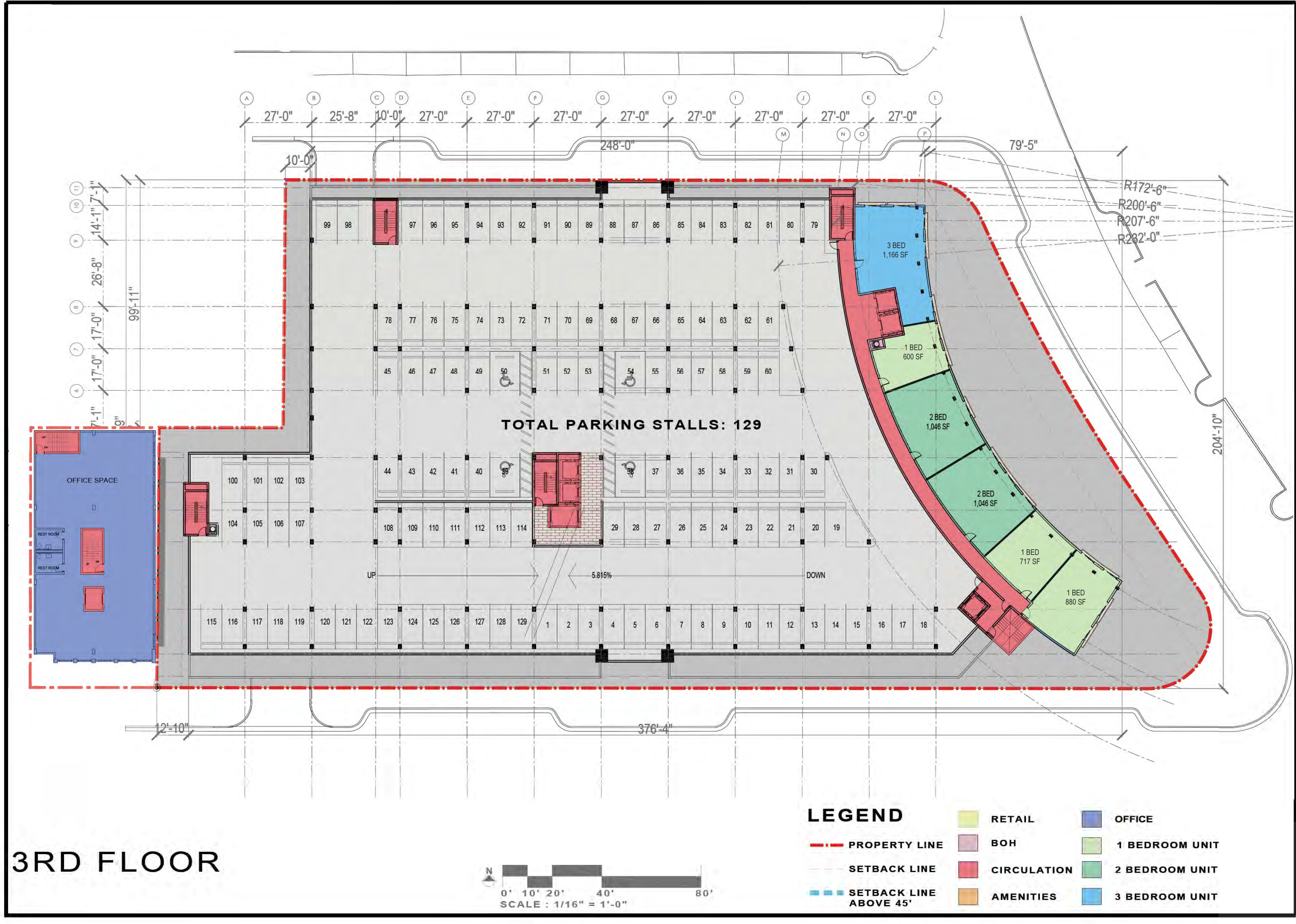
VENERA

1500 VENERA AVE, 33146
 1515 SAN REMO AVE, 33146
 CORAL GABLES, FL

SHOMA
 PLANNING AND ZONING
 BOARD SUBMITTAL
 08-07-2017
 1ST COMMISSION MEETING
 02-13-2018
 PLANNING AND ZONING
 BOARD MEETING
 03-14-2018

3RD FLOOR

A-8

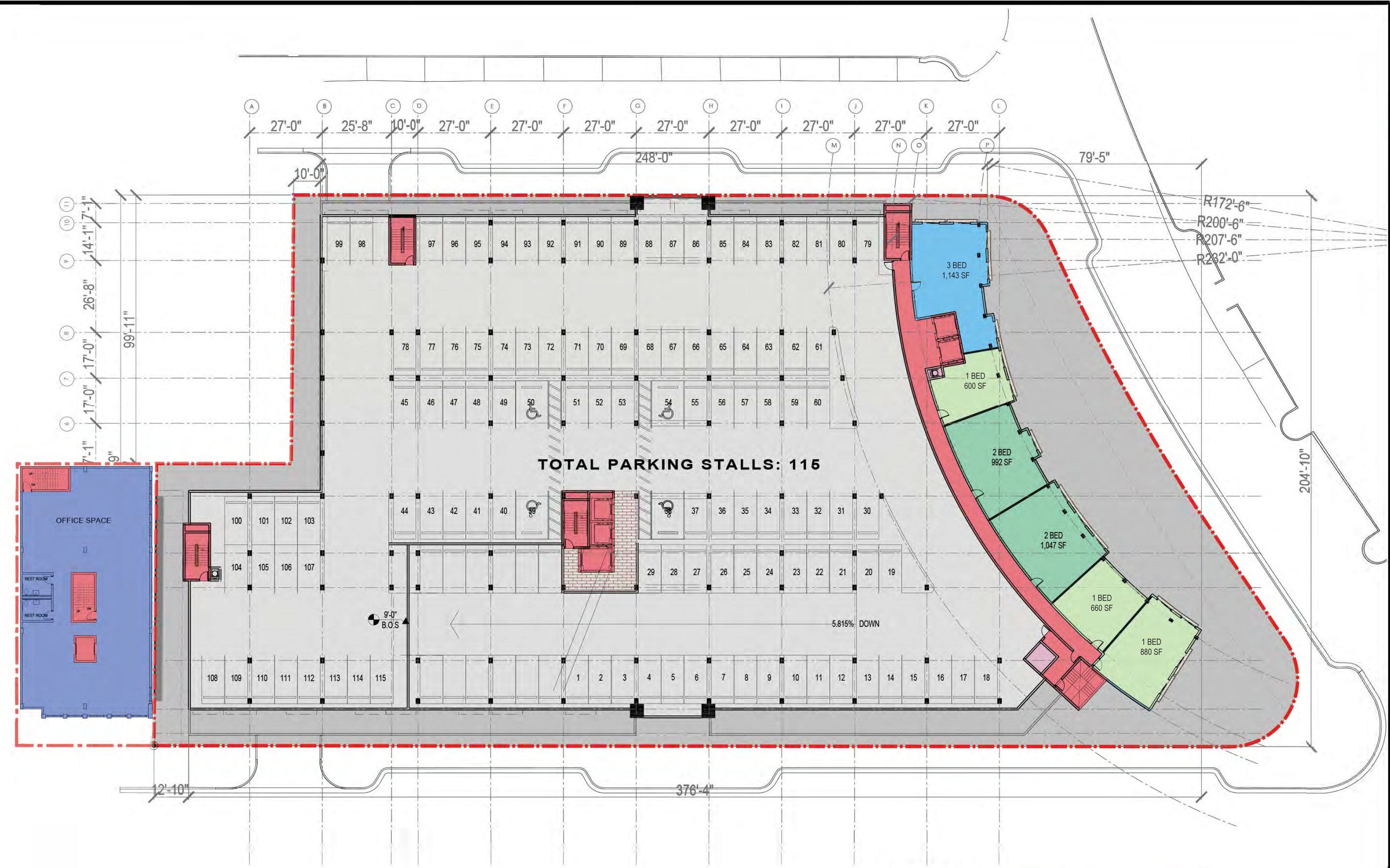


VENERA
 1500 VENERA AVE, 33146
 1515 SAN REMO AVE, 33146
 CORAL GABLES, FL

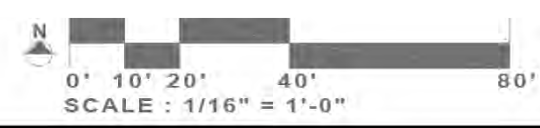
SHOMA
 PLANNING AND ZONING
 BOARD SUBMITTAL
 08-07-2017
 1ST COMMISSION MEETING
 02-13-2018
 PLANNING AND ZONING
 BOARD MEETING
 03-14-2018

4TH FLOOR

A-9



4TH FLOOR



LEGEND

- - - PROPERTY LINE
- - - SETBACK LINE
- - - SETBACK LINE ABOVE 45'
- RETAIL
- BOH
- AMENITIES
- OFFICE
- 1 BEDROOM UNIT
- 2 BEDROOM UNIT
- 3 BEDROOM UNIT

VENERA

1500 VENERA AVE, 33146
 1515 SAN REMO AVE, 33146
 CORAL GABLES, FL

SHOMA

PLANNING AND ZONING
 BOARD SUBMITTAL
 08-07-2017
 1ST COMMISSION MEETING
 02-13-2018
 PLANNING AND ZONING
 BOARD MEETING
 03-14-2018

5TH FLOOR

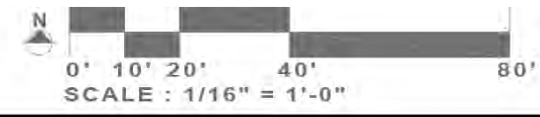
A-10



5TH FLOOR

LEGEND

- PROPERTY LINE
- SETBACK LINE
- SETBACK LINE ABOVE 45'
- RETAIL
- BOH
- AMENITIES
- 1 BEDROOM UNIT
- 2 BEDROOM UNIT
- 3 BEDROOM UNIT



VENERA

1500 VENERA AVE, 33146
 1515 SAN REMO AVE, 33146
 CORAL GABLES, FL

SHOMA

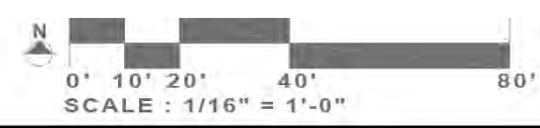
PLANNING AND ZONING BOARD SUBMITTAL
 08-07-2017
 1ST COMMISSION MEETING
 02-13-2018
 PLANNING AND ZONING BOARD MEETING
 03-14-2018

6TH FLOOR

A-11



6TH FLOOR



LEGEND

- - - PROPERTY LINE
- - - SETBACK LINE
- - - SETBACK LINE ABOVE 45'
- RETAIL
- BOH
- CIRCULATION
- AMENITIES
- 1 BEDROOM UNIT
- 2 BEDROOM UNIT
- 3 BEDROOM UNIT

VENERA

1500 VENERA AVE, 33146
 1515 SAN REMO AVE, 33146
 CORAL GABLES, FL

SHOMA

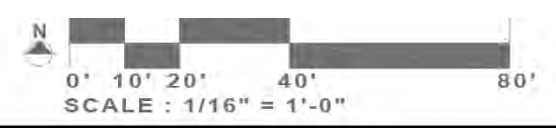
PLANNING AND ZONING BOARD SUBMITTAL
 08-07-2017
 1ST COMMISSION MEETING
 02-13-2018
 PLANNING AND ZONING BOARD MEETING
 03-14-2018

7TH-9TH FLOOR

A-12



7TH-9TH FLOOR



LEGEND

- - - PROPERTY LINE
- - - SETBACK LINE ABOVE 45'
- RETAIL
- BOH
- 1 BEDROOM UNIT
- 2 BEDROOM UNIT
- CIRCULATION
- AMENITIES
- 3 BEDROOM UNIT

VENERA

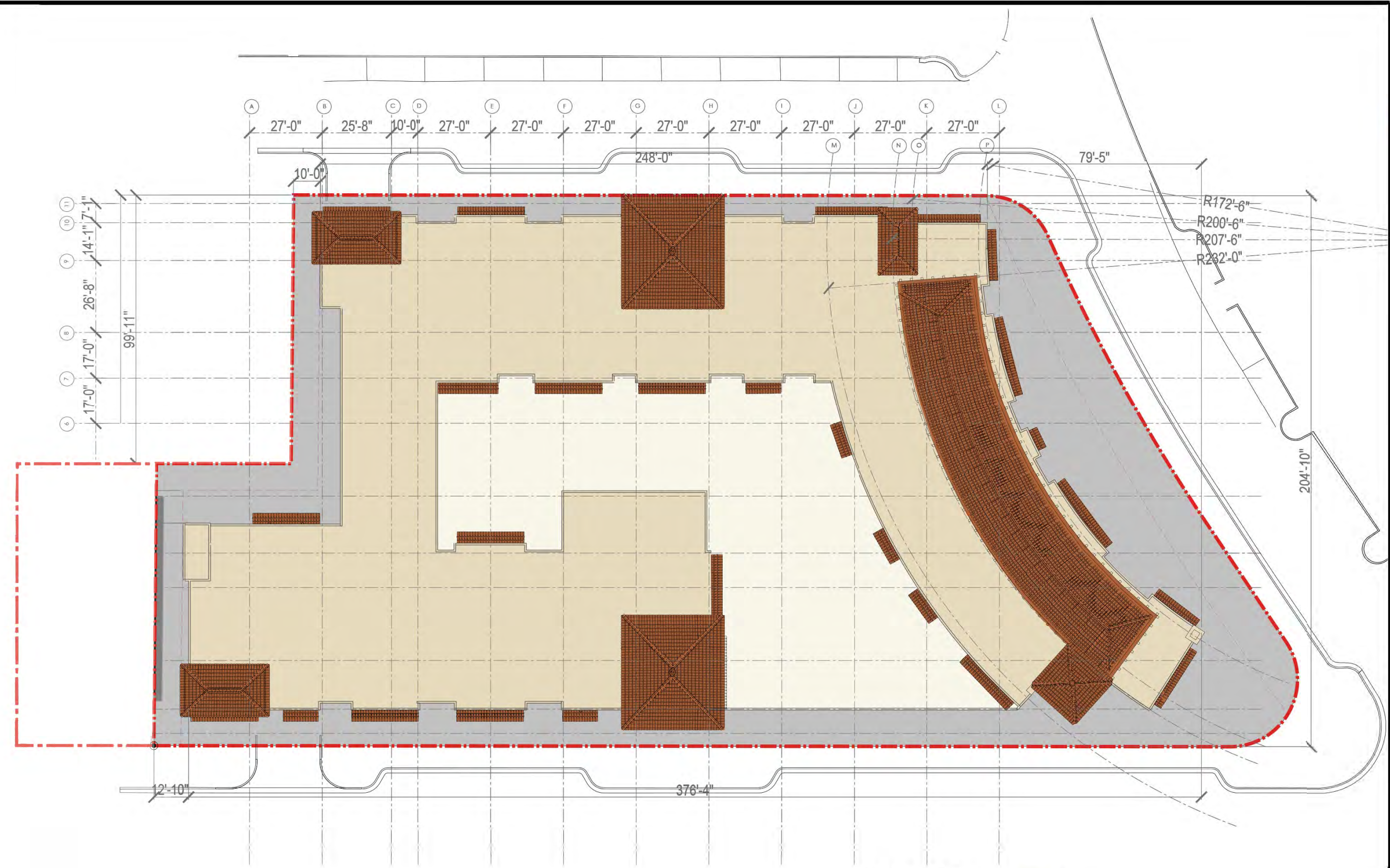
1500 VENERA AVE, 33146
 1515 SAN REMO AVE, 33146
 CORAL GABLES, FL

SHOMA

PLANNING AND ZONING
 BOARD SUBMITTAL
 08-07-2017
 1ST COMMISSION MEETING
 02-13-2018
 PLANNING AND ZONING
 BOARD MEETING
 03-14-2018

ROOF

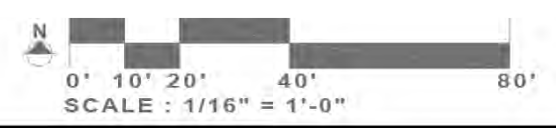
A-13




ROOF

LEGEND

- - - PROPERTY LINE
- - - SETBACK LINE
- - - SETBACK LINE ABOVE 45'
- RETAIL
- BOH
- CIRCULATION
- AMENITIES
- 1 BEDROOM UNIT
- 2 BEDROOM UNIT
- 3 BEDROOM UNIT





VENERA

1500 VENERA AVE, 33146
 1515 SAN REMO AVE, 33146
 CORAL GABLES, FL

SHOMA

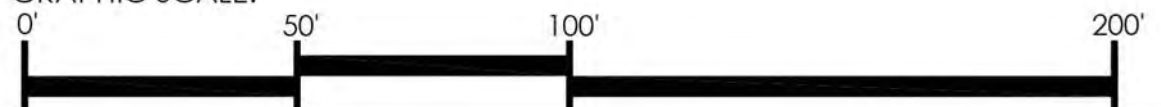
PLANNING AND ZONING
 BOARD SUBMITTAL
 08-07-2017
 1ST COMMISSION MEETING
 02-13-2018
 PLANNING AND ZONING
 BOARD MEETING
 03-14-2018

SOUTH
 ELEVATION
 OVERALL

SOUTH ELEVATION OVERALL

SCALE: 1/16" = 1'-0"

SCALE: 1/16" = 1'-0"
 GRAPHIC SCALE:




A-14

LEGEND:

MATERIALS

- 1 SMOOTH STUCCO REVEAL
REFERENCE: BALTIMORE HOTEL, CORAL GABLES
- 2 MEDITERRANEAN COLUMN CAPITAL DETAIL
REFERENCE: H. GEORGE FINK OFFICES, CORAL GABLES
- 3 ARCH DETAILS
REFERENCE: HOTEL COLONNADE, CORAL GABLES
- 4 MEDITERRANEAN DETAIL
REFERENCE: HOTEL COLONNADE, CORAL GABLES
- 5 EXTERIOR OUTDOOR SCONCE
- 6 ALUMINUM RAILINGS
- 7 DECORATIVE GRILL
- 8 DECORATIVE TILE
- 9 SPANISH ROOF TILE
- 10 AWNING
- 11 DECORATIVE GRILL



SOUTH ELEVATION - A

SCALE: 3/32" = 1'-0"

SCALE: 3/32" = 1'-0"
GRAPHIC SCALE:



VENERA

1500 VENERA AVE, 33146
1515 SAN REMO AVE, 33146
CORAL GABLES, FL

SHOMA

PLANNING AND ZONING
BOARD SUBMITTAL
08-07-2017
1ST COMMISSION MEETING
02-13-2018
PLANNING AND ZONING
BOARD MEETING
03-14-2018

SOUTH
ELEVATION
PARTIAL A

LEGEND:

MATERIALS

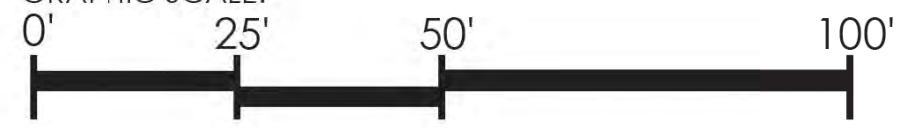
- 1 SMOOTH STUCCO REVEAL
REFERENCE: BILTMORE HOTEL, CORAL GABLES
- 2 MEDITERRANEAN COLUMN CAPITAL DETAIL
REFERENCE: H. GEORGE FINK OFFICES, CORAL GABLES
- 3 ARCH DETAILS
REFERENCE: HOTEL COLONNADE, CORAL GABLES
- 4 MEDITERRANEAN DETAIL
REFERENCE: HOTEL COLONNADE, CORAL GABLES
- 5 EXTERIOR OUTDOOR SCONCE
- 6 ALUMINUM RAILINGS
- 7 DECORATIVE GRILL
- 8 DECORATIVE TILE
- 9 SPANISH ROOF TILE
- 10 AWNING
- 11 DECORATIVE GRILL



SOUTH ELEVATION - B

SCALE: 3/32" = 1'-0"

SCALE: 3/32" = 1'-0"
GRAPHIC SCALE:



VENERA

1500 VENERA AVE, 33146
1515 SAN REMO AVE, 33146
CORAL GABLES, FL

SHOMA

PLANNING AND ZONING BOARD SUBMITTAL
08-07-2017
1ST COMMISSION MEETING
02-13-2018
PLANNING AND ZONING BOARD MEETING
03-14-2018

SOUTH ELEVATION PARTIAL B



Bermello Ajamil & Partners, Inc.
 2401 SOUTH BAYSHORE DRIVE, SUITE 1000
 MIAMI, FL 33133
 P: (305) 859-2050
 WWW.BERMELOAJAMIL.COM

VENERA

1500 VENERA AVE, 33146
 1515 SAN REMO AVE, 33146
 CORAL GABLES, FL

SHOMA

PLANNING AND ZONING BOARD SUBMITTAL
 08-07-2017
 1ST COMMISSION MEETING
 02-13-2018
 PLANNING AND ZONING BOARD MEETING
 03-14-2018

NORTH ELEVATION OVERALL

A-15



NORTH ELEVATION OVERALL

SCALE: 1/16" = 1'-0"

SCALE: 1/16" = 1'-0"
 GRAPHIC SCALE:



LEGEND:

MATERIALS

| | | |
|---|----|---|
|  | 1 | SMOOTH STUCCO REVEAL REFERENCE: BILTMORE HOTEL, CORAL GABLES |
|  | 2 | MEDITERRANEAN COLUMN CAPITAL DETAIL REFERENCE: H. GEORGE FINK OFFICES, CORAL GABLES |
|  | 3 | ARCH DETAILS REFERENCE: HOTEL COLONNADE, CORAL GABLES |
| | 4 | MEDITERRANEAN DETAIL REFERENCE: HOTEL COLONNADE, CORAL GABLES |
| | 5 | EXTERIOR OUTDOOR SCONCE |
| | 6 | ALUMINUM RAILINGS |
| | 7 | DECORATIVE GRILL |
| | 8 | DECORATIVE TILE |
| | 9 | SPANISH ROOF TILE |
| | 10 | AWNING |
| | 11 | DECORATIVE GRILL |

























NORTH ELEVATION - A

SCALE: 3/32" = 1'-0"

SCALE: 3/32" = 1'-0"
GRAPHIC SCALE:



Bermello Ajamil & Partners, Inc.
2401 SOUTH BAYSHORE DRIVE, SUITE 1000
MIAMI, FL 33133
P: (305) 859-2050
WWW.BERMELOAJAMIL.COM

VENERA

1500 VENERA AVE, 33146
1515 SAN REMO AVE, 33146
CORAL GABLES, FL

SHOMA

PLANNING AND ZONING
BOARD SUBMITTAL
08-07-2017

1ST COMMISSION MEETING
02-13-2018

PLANNING AND ZONING
BOARD MEETING
03-14-2018

NORTH
ELEVATION
PARTIAL A

A-15A

LEGEND:

MATERIALS

- 1 SMOOTH STUCCO REVEAL
REFERENCE: BILTMORE HOTEL, CORAL GABLES
- 2 MEDITERRANEAN COLUMN CAPITAL DETAIL
REFERENCE: H. GEORGE FINK OFFICES, CORAL GABLES
- 3 ARCH DETAILS
REFERENCE: HOTEL COLONNADE, CORAL GABLES
- 4 MEDITERRANEAN DETAIL
REFERENCE: HOTEL COLONNADE, CORAL GABLES
- 5 EXTERIOR OUTDOOR SCONCE
- 6 ALUMINUM RAILINGS
- 7 DECORATIVE GRILL
- 8 DECORATIVE TILE
- 9 SPANISH ROOF TILE
- 10 AWNING
- 11 DECORATIVE GRILL



NORTH ELEVATION - B

SCALE: 3/32" = 1'-0"

SCALE: 3/32" = 1'-0"
GRAPHIC SCALE:



VENERA
1500 VENERA AVE, 33146
1515 SAN REMO AVE, 33146
CORAL GABLES, FL

SHOMA

PLANNING AND ZONING BOARD SUBMITTAL
08-07-2017
1ST COMMISSION MEETING
02-13-2018
PLANNING AND ZONING BOARD MEETING
03-14-2018

NORTH ELEVATION PARTIAL B

A-15B

LEGEND:

MATERIALS

- 1 SMOOTH STUCCO REVEAL
REFERENCE: BILTMORE HOTEL, CORAL GABLES
- 2 MEDITERRANEAN COLUMN CAPITAL DETAIL
REFERENCE: H. GEORGE FINK OFFICES, CORAL GABLES
- 3 ARCH DETAILS
REFERENCE: HOTEL COLONNADE, CORAL GABLES
- 4 MEDITERRANEAN DETAIL
REFERENCE: HOTEL COLONNADE, CORAL GABLES
- 5 EXTERIOR OUTDOOR SCONCE
- 6 ALUMINUM RAILINGS
- 7 DECORATIVE GRILL
- 8 DECORATIVE TILE
- 9 SPANISH ROOF TILE
- 10 AWNING



EAST ELEVATION

SCALE: 3/32" = 1'-0"

SCALE: 3/32" = 1'-0"
GRAPHIC SCALE:



Bermello Ajamil & Partners, Inc.
2401 SOUTH BAYSHORE DRIVE, SUITE 1000
MIAMI, FL 33133
P: (305) 859-2050
WWW.BERMELOAJAMIL.COM

VENERA

1500 VENERA AVE, 33146
1515 SAN REMO AVE, 33146
CORAL GABLES, FL

SHOMA

PLANNING AND ZONING
BOARD SUBMITTAL
08-07-2017

1ST COMMISSION MEETING
02-13-2018

PLANNING AND ZONING
BOARD MEETING
03-14-2018


EAST
ELEVATION

A-16

LEGEND:

MATERIALS

- 1 SMOOTH STUCCO REVEAL
REFERENCE: BILTMORE HOTEL, CORAL GABLES
- 2 MEDITERRANEAN COLUMN CAPITAL DETAIL
REFERENCE: H. GEORGE FINK OFFICES, CORAL GABLES
- 3 ARCH DETAILS
REFERENCE: HOTEL COLONNADE, CORAL GABLES
- 4 MEDITERRANEAN DETAIL
REFERENCE: HOTEL COLONNADE, CORAL GABLES
- 5 EXTERIOR OUTDOOR SCONCE
- 6 ALUMINUM RAILINGS
- 7 DECORATIVE GRILL
- 8 DECORATIVE TILE
- 9 SPANISH ROOF TILE
- 10 AWNING



WEST ELEVATION

SCALE: 3/32" = 1'-0"

SCALE: 3/32" = 1'-0"
GRAPHIC SCALE:



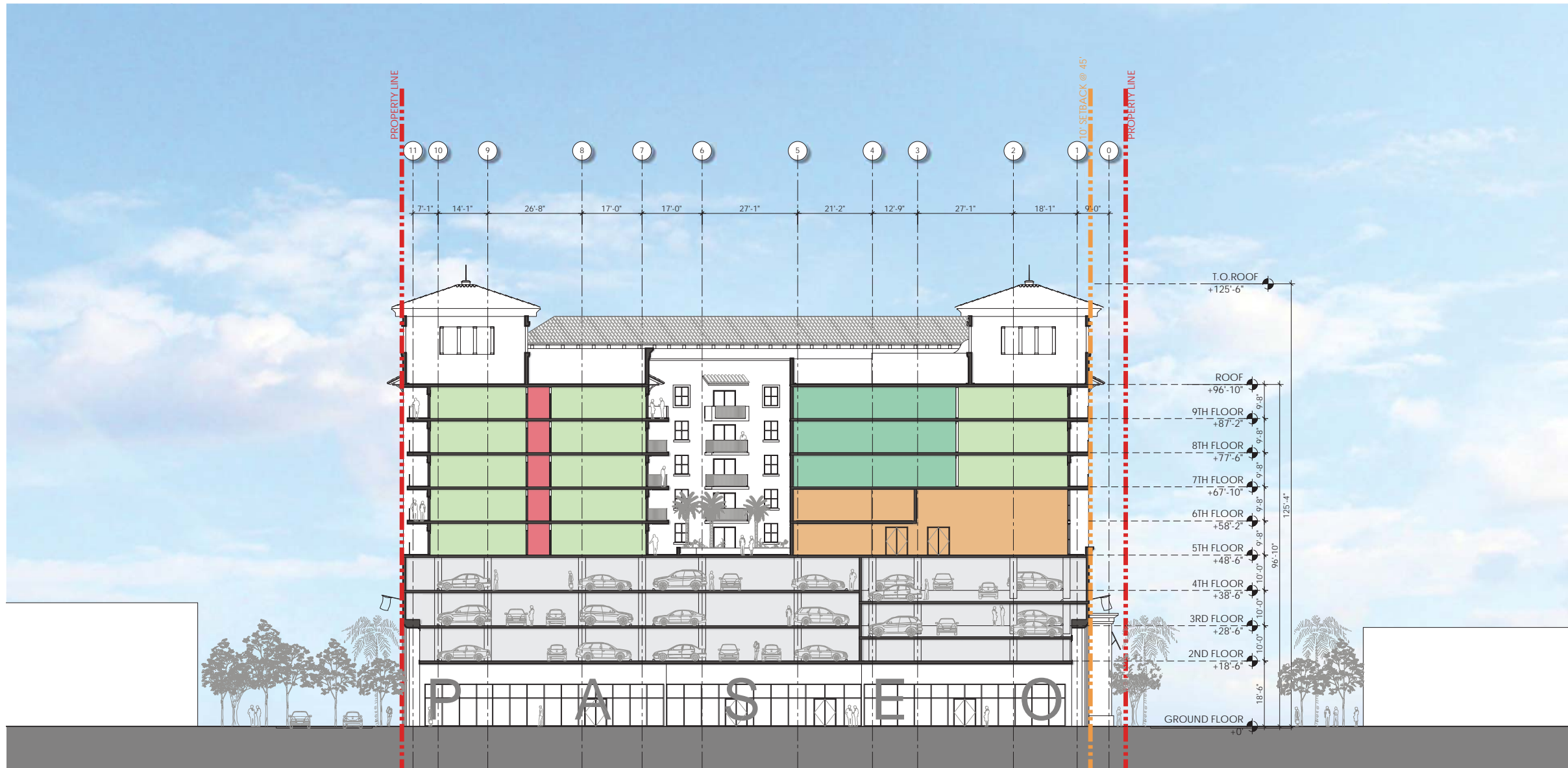
VENERA

1500 VENERA AVE, 33146
1515 SAN REMO AVE, 33146
CORAL GABLES, FL

SHOMA

PLANNING AND ZONING BOARD SUBMITTAL
08-07-2017
1ST COMMISSION MEETING
02-13-2018
PLANNING AND ZONING BOARD MEETING
03-14-2018

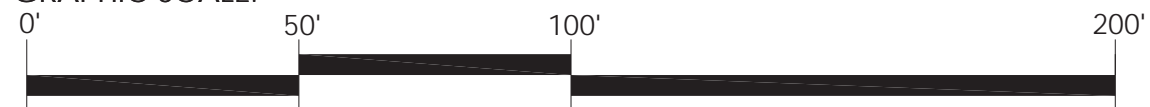
WEST ELEVATION



OVERALL DIAGRAMMATIC SECTION

SCALE: 1/16" = 1'-0"

SCALE: 1/16" = 1'-0"
GRAPHIC SCALE:



LEGEND:

| | | |
|---------------------|--------------|-----------|
| 1 BEDROOM | 2 BEDROOM | 3 BEDROOM |
| LOBBY / CIRCULATION | BOH | AMENITIES |
| RETAIL | PARKING AREA | |

10' SETBACK
PROPERTY LINE


VENERA

1500 VENERA AVE, 33146
1515 SAN REMO AVE, 33146
CORAL GABLES, FL

SHOMA

PLANNING AND ZONING BOARD SUBMITTAL
08-07-2017
1ST COMMISSION MEETING
02-13-2018
PLANNING AND ZONING BOARD MEETING
03-14-2018


SECTION



OVERALL DIAGRAMMATIC SECTION

SCALE: 1/16" = 1'-0"

SCALE: 1/16" = 1'-0"
GRAPHIC SCALE:



| LEGEND: | | |
|------------------------------|--------------|-----------|
| 1 BEDROOM | 2 BEDROOM | 3 BEDROOM |
| LOBBY / CIRCULATION | BOH | AMENITIES |
| RETAIL | PARKING AREA | OFFICE |
| 10' SETBACK PROPERTY LINE | | |

VENERA

1500 VENERA AVE, 33146
1515 SAN REMO AVE, 33146
CORAL GABLES, FL

SHOMA

PLANNING AND ZONING BOARD SUBMITTAL
08-07-2017
1ST COMMISSION MEETING
02-13-2018
PLANNING AND ZONING BOARD MEETING
03-14-2018

SECTION

A-19



AERIAL VIEW LOOKING NORTHWEST FROM SAN REMO AVE



Bermello Ajamil & Partners, Inc.
2601 SOUTH BAYSHORE DRIVE, SUITE 1000
MIAMI, FL 33133
P: (305) 859-2050
WWW.BERMELLOAJAMIL.COM

VENERA

1500 VENERA AVE, 33146
1515 SAN REMO AVE, 33146
CORAL GABLES, FL

SHOMA

PLANNING AND ZONING
BOARD SUBMITTAL
08-07-2017

1ST COMMISSION MEETING
02-13-2018

PLANNING AND ZONING
BOARD MEETING
03-14-2018

RENDERINGS

A-20



AERIAL VIEW LOOKING WEST FROM YUMURI STREET



Bermello Ajamil & Partners, Inc.
2601 SOUTH BAYSHORE DRIVE, SUITE 1000
MIAMI, FL 33133
P: (305) 859-2050
WWW.BERMELLOAJAMIL.COM

VENERA

1500 VENERA AVE, 33146
1515 SAN REMO AVE, 33146
CORAL GABLES, FL

SHOMA

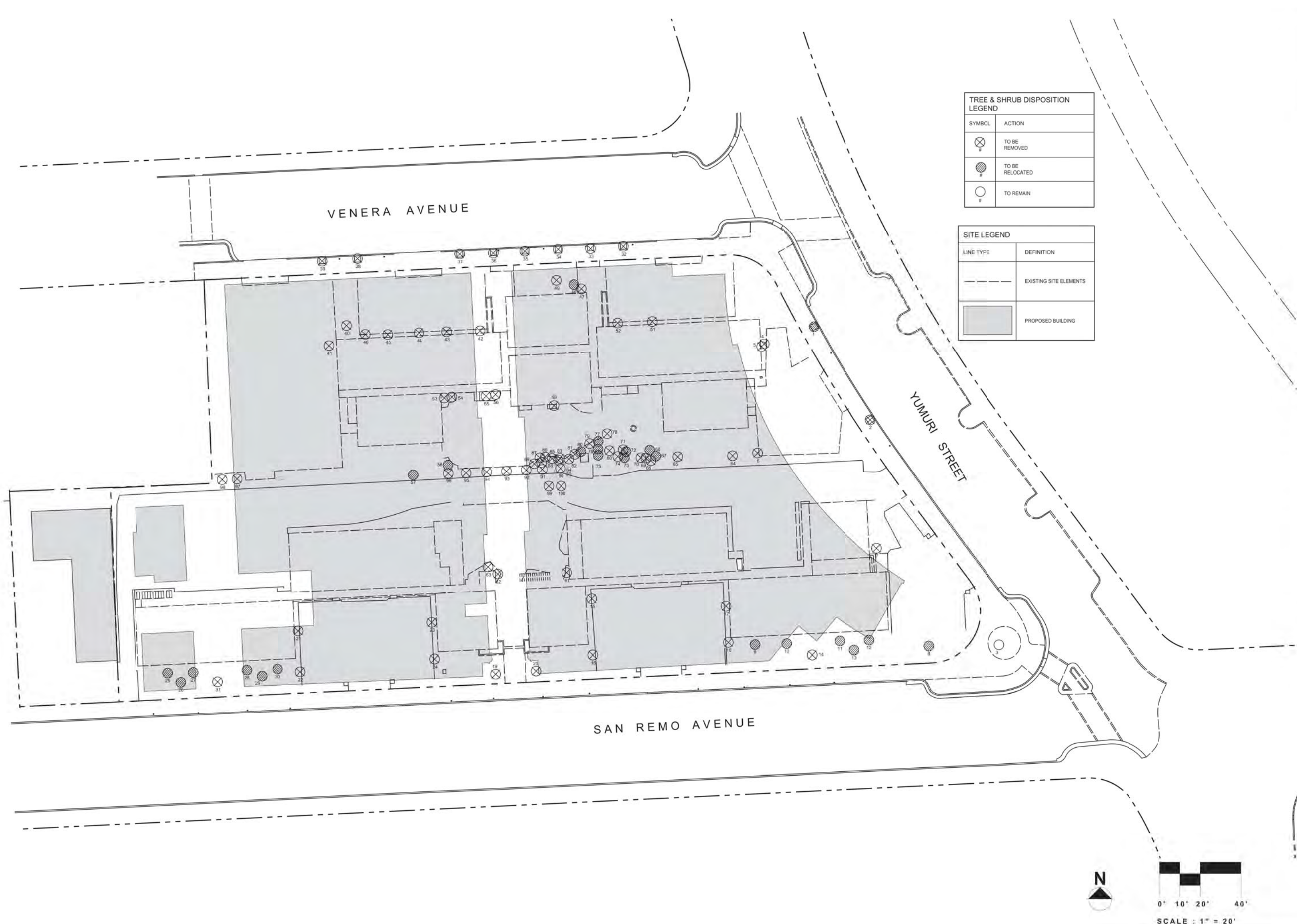
PLANNING AND ZONING
BOARD SUBMITTAL
08-07-2017

1ST COMMISSION MEETING
02-13-2018

PLANNING AND ZONING
BOARD MEETING
03-14-2018

RENDERINGS

A-21



| TREE & SHRUB DISPOSITION LEGEND | |
|---------------------------------|-----------------|
| SYMBOL | ACTION |
| ⊗ # | TO BE REMOVED |
| ⊙ # | TO BE RELOCATED |
| ○ # | TO REMAIN |

| SITE LEGEND | |
|-------------|------------------------|
| LINE TYPE | DEFINITION |
| --- | EXISTING SITE ELEMENTS |
| █ | PROPOSED BUILDING |



Bermello Ajamil & Partners, Inc.
 2601 SOUTH BAYSHORE DRIVE, SUITE 1000
 MIAMI, FL 33133
 P: (305) 859-2050
 WWW. BERMELLOAJAMIL.COM

VENERA

1500 VENERA AVE, 33146
 1515 SAN REMO AVE, 33146
 CORAL GABLES, FL

SHOMA

PLANNING AND ZONING BOARD SUBMITTAL
 08-07-2017
 1ST COMMISSION MEETING
 02-13-2018
 PLANNING AND ZONING BOARD MEETING
 03-14-2018

TREE DISPOSITION PLAN

LT-01

| NAME | SCIENTIFIC NAME | COMMON NAME | CONDITION | DISPOSITION | HEIGHT (FT.) | SPREAD (FT.) | COMMENTS | AREA OF CANOPY REMOVED (SQ. FT.) |
|------|-----------------------------------|-------------------------|---------------------|-------------|--------------|--------------|-------------------------------------|----------------------------------|
| 1 | <i>Swietenia mahagoni</i> | Mahogany | | RELOCATE | 25 | 25 | | - |
| 2 | <i>Swietenia mahagoni</i> | Mahogany | POOR/POOR STRJCTURE | REMOVE | 15 | 15 | | 176.63 |
| 3 | <i>Ceiba speciosa</i> | Floss Silk | | REMAIN | 48 | 25 | | - |
| 4 | <i>Sabal palmetto</i> | Cabbage Palm | | REMOVE | 10 | 10 | | 78.50 |
| 5 | <i>Schefflera actinophylla</i> | Schefflera | | REMOVE | 25 | 15 | INVASIVE | |
| 6 | <i>Ficus aurea/Sabal Palmetto</i> | Strangler/Cabbage Clump | | REMOVE | 30 | 20 | | 314.00 |
| 7 | <i>Adonia merrillii</i> | Double Adonia | | REMOVE | 25 | 15 | | 176.63 |
| 8 | <i>Quercus virginiana</i> | Live Oak | | RELOCATE | 25 | 25 | | - |
| 9 | <i>Veitchia montgomeryana</i> | Montgomery Palm | | RELOCATE | 25 | 8 | | - |
| 10 | <i>Veitchia montgomeryana</i> | Montgomery Palm | | RELOCATE | 25 | 8 | | - |
| 11 | <i>Veitchia montgomeryana</i> | Montgomery Palm | | RELOCATE | 25 | 8 | | - |
| 12 | <i>Veitchia montgomeryana</i> | Montgomery Palm | | RELOCATE | 25 | 8 | | - |
| 13 | <i>Veitchia montgomeryana</i> | Montgomery Palm | | RELOCATE | 25 | 8 | | - |
| 14 | <i>Tabebuia serratifolia</i> | Yellow Tabebuia | | REMOVE | 20 | 20 | | 314.00 |
| 15 | <i>Ravenala madagascariensis</i> | Traveler's Palm | | REMOVE | 20 | | NOT REGULATED | |
| 16 | <i>Ravenala madagascariensis</i> | Traveler's Palm | | REMOVE | 15 | | NOT REGULATED | |
| 17 | <i>Ravenala madagascariensis</i> | Traveler's Palm | | REMOVE | 20 | | NOT REGULATED | |
| 18 | <i>Ravenala madagascariensis</i> | Traveler's Palm | | REMOVE | 20 | | NOT REGULATED | |
| 19 | <i>Roystonea regia</i> | Royal Palm | | REMOVE | 30 | 25 | | 490.63 |
| 20 | <i>Roystonea regia</i> | Royal Palm | | REMOVE | 30 | 25 | | 490.63 |
| 21 | <i>Ravenala madagascariensis</i> | Traveler's Palm | | REMOVE | 15 | | NOT REGULATED | |
| 22 | <i>Ravenala madagascariensis</i> | Traveler's Palm | | REMOVE | 12 | | NOT REGULATED | |
| 23 | <i>Ravenala madagascariensis</i> | Traveler's Palm | | REMOVE | 20 | | NOT REGULATED | |
| 24 | <i>Ravenala madagascariensis</i> | Traveler's Palm | | REMOVE | 25 | | NOT REGULATED | |
| 25 | <i>Veitchia montgomeryana</i> | Montgomery Palm | | RELOCATE | 25 | 15 | | - |
| 26 | <i>Veitchia montgomeryana</i> | Montgomery Palm | | RELOCATE | 25 | 15 | | - |
| 27 | <i>Veitchia montgomeryana</i> | Montgomery Palm | | RELOCATE | 25 | 15 | | - |
| 28 | <i>Veitchia montgomeryana</i> | Montgomery Palm | | RELOCATE | 25 | 15 | | - |
| 29 | <i>Veitchia montgomeryana</i> | Montgomery Palm | | RELOCATE | 25 | 15 | | - |
| 30 | <i>Veitchia montgomeryana</i> | Montgomery Palm | | RELOCATE | 25 | 15 | | - |
| 31 | <i>Tabebuia serratifolia</i> | Yellow Tabebuia | | REMOVE | 20 | 20 | | 314.00 |
| 32 | <i>Sabal palmetto</i> | Cabbage Palm | | REMOVE | 15 | 10 | | 78.50 |
| 33 | <i>Sabal palmetto</i> | Cabbage Palm | | REMOVE | 15 | 10 | | 78.50 |
| 34 | <i>Sabal palmetto</i> | Cabbage Palm | | REMOVE | 15 | 10 | | 78.50 |
| 35 | <i>Sabal palmetto</i> | Cabbage Palm | | REMOVE | 15 | 10 | | 78.50 |
| 36 | <i>Sabal palmetto</i> | Cabbage Palm | | REMOVE | 15 | 10 | | 78.50 |
| 37 | <i>Sabal palmetto</i> | Cabbage Palm | | REMOVE | 15 | 10 | | 78.50 |
| 38 | <i>Sabal palmetto</i> | Cabbage Palm | | REMOVE | 15 | 10 | | 78.50 |
| 39 | <i>Sabal palmetto</i> | Cabbage Palm | | REMOVE | 15 | 10 | | 78.50 |
| 40 | <i>Ptychosperma elegans</i> | Solitaire Palm | | REMOVE | 25 | 15 | | 176.63 |
| 41 | <i>Sabal palmetto</i> | Cabbage Palm | | REMOVE | 10 | 10 | SHEFFLERA WITH INGROWN CABBAGE PALM | 78.50 |
| 42 | <i>Schefflera actinophylla</i> | Schefflera | | REMOVE | 25 | | INVASIVE | |
| 43 | <i>Ravenala madagascariensis</i> | Traveler's Palm | | REMOVE | 15 | | NOT REGULATED | |
| 44 | <i>Sabal palmetto</i> | Cabbage Palm | | REMOVE | 15 | 10 | | 78.50 |
| 45 | <i>Ravenala madagascariensis</i> | Traveler's Palm | | REMOVE | 15 | 10 | NOT REGULATED | |
| 46 | <i>Schinus terebinthifolius</i> | Brazilian Pepper | | REMOVE | - | - | INVASIVE | |
| 47 | <i>Sabal palmetto</i> | Cabbage Palm | | REMOVE | 8 | 6 | | 28.26 |
| 48 | <i>Ptychosperma elegans</i> | Solitaire Palm | | RELOCATE | 25 | 15 | | - |
| 49 | <i>Adonia merrillii</i> | Adonia | | REMOVE | 20 | 12 | | 113.04 |
| 50 | <i>Adonia merrillii</i> | Adonia | | REMOVE | 10 | 5 | | 19.63 |
| 51 | <i>Ravenala madagascariensis</i> | Traveler's Palm | | REMOVE | 20 | | NOT REGULATED | |
| 52 | <i>Tabebuia heterophylla</i> | Pink Tabebuia | FOOR | REMOVE | 25 | 10 | | 78.50 |
| 53 | <i>Adonia merrillii</i> | Adonia | | REMOVE | 25 | 15 | | 176.63 |
| 54 | <i>Adonia merrillii</i> | Adonia | | REMOVE | 20 | 12 | | 113.04 |
| 55 | <i>Adonia merrillii</i> | Adonia | FOOR | REMOVE | 6 | 4 | | 12.56 |
| 56 | <i>Adonia merrillii</i> | Adonia | | REMOVE | 15 | 10 | | 78.50 |
| 57 | <i>Ptychosperma elegans</i> | Solitaire Palm | | RELOCATE | 20 | 10 | | - |
| 58 | <i>Ptychosperma elegans</i> | Solitaire Palm | | RELOCATE | 25 | 15 | RARE TRIPLE HEAD PALM | - |
| 59 | <i>Adonia merrillii</i> | Adonia | | REMOVE | 8 | 4 | | 12.56 |
| 60 | <i>Ptychosperma elegans</i> | Solitaire Palm | | REMOVE | 10 | 8 | | 50.24 |
| 61 | <i>Dypsis lutescens</i> | Areca Palm | | REMOVE | 10 | 5 | | 19.63 |
| 62 | <i>Livistona chinensis</i> | Chinese Fan Palm | | REMOVE | 20 | 15 | | 176.63 |
| 63 | <i>Ravenala madagascariensis</i> | Traveler's Palm | | REMOVE | 20 | | NOT REGULATED | |
| 64 | Unknown | Unknown | FOOR | REMOVE | 25 | 15 | | 176.63 |
| 65 | <i>Ptychosperma elegans</i> | Solitaire Palm | | REMOVE | 15 | 10 | | 78.50 |
| 66 | <i>Ptychosperma elegans</i> | Solitaire Palm | | REMOVE | 8 | 4 | | 12.56 |
| 67 | <i>Ptychosperma elegans</i> | Solitaire Palm | | RELOCATE | 20 | 10 | | - |
| 68 | <i>Ptychosperma elegans</i> | Solitaire Palm | | RELOCATE | 25 | 15 | | - |
| 69 | <i>Sabal palmetto</i> | Cabbage Palm | | REMOVE | 10 | 10 | | 78.50 |
| 70 | <i>Sabal palmetto</i> | Cabbage Palm | | REMOVE | 10 | 10 | | 78.50 |
| 71 | <i>Ptychosperma elegans</i> | Solitaire Palm | | REMOVE | 25 | 15 | | 176.63 |
| 72 | <i>Ptychosperma elegans</i> | Solitaire Palm | | RELOCATE | 25 | 15 | | - |
| 73 | <i>Ptychosperma elegans</i> | Solitaire Palm | | RELOCATE | 25 | 15 | | - |
| 74 | <i>Schefflera actinophylla</i> | Schefflera | | REMOVE | 20 | 20 | INVASIVE | |
| 75 | <i>Ptychosperma elegans</i> | Solitaire Palm | | REMOVE | 3 | 2 | | - |

| NAME | SCIENTIFIC NAME | COMMON NAME | CONDITION | DISPOSITION | HEIGHT (FT.) | SPREAD (FT.) | COMMENTS | AREA OF CANOPY REMOVED (SQ. FT.) |
|--|---------------------------------|----------------|-----------|-------------|--------------|--------------|--------------|----------------------------------|
| 76 | <i>Ptychosperma elegans</i> | Solitaire Palm | | RELOCATE | 25 | 15 | | - |
| 77 | <i>Ptychosperma elegans</i> | Solitaire Palm | | RELOCATE | 25 | 15 | | - |
| 78 | <i>Ptychosperma macarthurii</i> | Macarthur Palm | | REMOVE | 25 | 20 | PALM CLUSTER | 314.00 |
| 79 | <i>Schefflera actinophylla</i> | Schefflera | | REMOVE | | | INVASIVE | |
| 80 | <i>Ptychosperma elegans</i> | Solitaire Palm | | RELOCATE | 20 | 10 | | - |
| 81 | <i>Ptychosperma elegans</i> | Solitaire Palm | | REMOVE | 20 | 10 | | 78.50 |
| 82 | <i>Schefflera actinophylla</i> | Schefflera | | REMOVE | | | INVASIVE | |
| 83 | <i>Schefflera actinophylla</i> | Schefflera | | REMOVE | | | INVASIVE | |
| 84 | <i>Adonia merrillii</i> | Adonia | | REMOVE | 10 | 5 | | 19.63 |
| 85 | <i>Sabal palmetto</i> | Cabbage Palm | | REMOVE | 10 | 10 | | 78.50 |
| 86 | <i>Quercus virginiana</i> | Live Oak | POOR | REMOVE | 10 | 10 | | 78.50 |
| 87 | <i>Adonia merrillii</i> | Adonia | | REMOVE | 12 | 6 | | 28.26 |
| 88 | <i>Sabal palmetto</i> | Cabbage Palm | | REMOVE | 10 | 10 | | 78.50 |
| 89 | <i>Sabal palmetto</i> | Cabbage Palm | | REMOVE | 10 | 10 | | 78.50 |
| 90 | <i>Adonia merrillii</i> | Adonia | | REMOVE | 12 | 8 | | 50.24 |
| 91 | <i>Adonia merrillii</i> | Adonia | | REMOVE | 12 | 8 | | 50.24 |
| 92 | <i>Adonia merrillii</i> | Adonia | | REMOVE | 12 | 8 | | 50.24 |
| 93 | <i>Adonia merrillii</i> | Adonia | | REMOVE | 12 | 8 | | 50.24 |
| 94 | <i>Adonia merrillii</i> | Adonia | | REMOVE | 12 | 8 | | 50.24 |
| 95 | <i>Adonia merrillii</i> | Adonia | | REMOVE | 12 | 8 | | 50.24 |
| 96 | <i>Adonia merrillii</i> | Adonia | | REMOVE | 12 | 8 | | 50.24 |
| 97 | <i>Ptychosperma elegans</i> | Solitaire Palm | | REMOVE | 8 | 4 | | 12.56 |
| 98 | <i>Sabal palmetto</i> | Cabbage Palm | | REMOVE | 6 | 6 | | 28.26 |
| 99 | <i>Ptychosperma elegans</i> | Solitaire Palm | | REMOVE | 8 | 4 | | 12.56 |
| 100 | <i>Ptychosperma elegans</i> | Solitaire Palm | | REMOVE | 8 | 4 | | 12.56 |
| CANOPY TO BE REMOVED (IN SQUARE FEET) | | | | | | | | 5,944.02 |
| MITIGATION TREES REQUIRED: 1 SHADE TREE @ MIN. 12' HIGH / 500 SF OF CANOPY REMOVED 5,944 SF / 500SF= | | | | | | | | 12 |
| TREES PROVIDED TOWARDS MITIGATION REQUIREMENTS | | | | | | | | 0 |



VENERA

SHOMA

PLANNING AND ZONING BOARD SUBMITAL 08-07-2017

1ST COMMISSION MEETING 02-13-2018

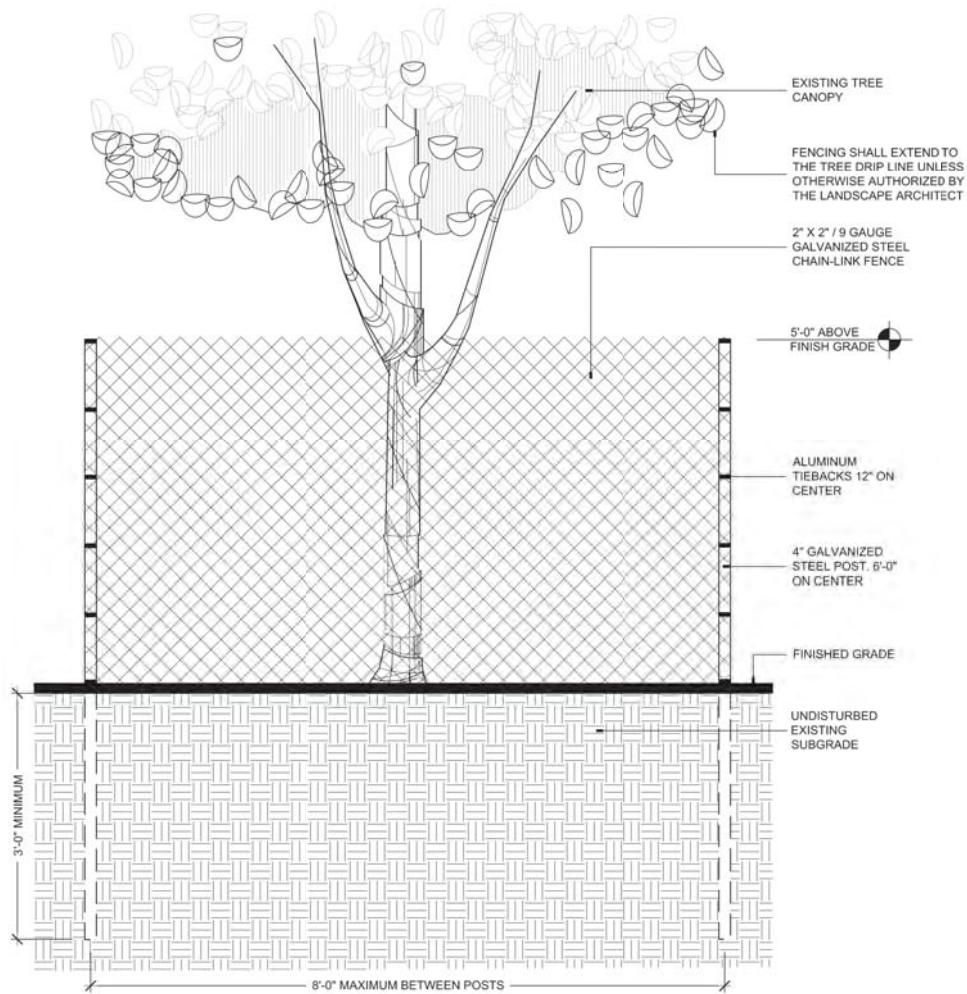
PLANNING AND ZONING BOARD MEETING 03-14-2018

TREE DISPOSITION TABLE

LT-02

Bermello Ajamil & Partners, Inc.
2601 SOUTH BAYSHORE DRIVE, SUITE 1000
MIAMI, FL 33133
P: (305) 859-2050
WWW.BERMELLOAJAMIL.COM

1500 VENERA AVE, 33146
1515 SAN REMO AVE, 33146
CORAL GABLES, FL



NOTE: BARRIER TO BE CONTINUOUS AROUND THE TREE OR GROUP OF TREES. SEE LANDSCAPE PLAN FOR LOCATION OF TREES TO REMAIN

1. IT IS THE CONTRACTOR'S RESPONSIBILITY TO NOTE AND PROTECT THE EXISTING TREES TO REMAIN ON SITE.
2. CONTRACTOR SHALL INSTALL A PERMANENT RIGID BARRIER PRIOR TO COMMENCEMENT OF WORK TO PROTECT THE CANOPY, TRUNK AND OR ROOT SYSTEM FROM DAMAGE.
3. PROTECTION INCLUDES BUT IS NOT LIMITED TO THE PROHIBITION OF THE FOLLOWING ACTIVITIES UNDER THE CANOPY: STORING OF EQUIPMENT, STOCK PILING OF MATERIALS, TRASH OR DEBRIS AND STORING OF TRAILERS, MACHINERY AND OR VEHICLES.
4. PRIOR TO COMMENCEMENT OF ANY WORK CONTRACTOR SHALL PERFORM ROUTINE MAINTENANCE, PER ANSI A300, ON THE EXISTING TREES TO REMAIN INCLUDING REMOVAL OF DEAD/DECAYED WOOD, REMOVAL OF ATTACHED BRANCHES AND STRUCTURALLY UNSOUND LIMBS AS WELL AS REMOVAL OF SUBORDINATED BRANCHES WHERE INCLUDED BARK IS PRESENT AND REMOVAL OF BRANCHES TO INCREASE LIGHT AND AIR PENETRATION WITHIN THE CANOPY. REDUCTION OF OVERALL CANOPY SIZE IS PROHIBITED. UNDER NO CIRCUMSTANCES SHALL MORE THAN 25% OF ANY CANOPY BE REMOVED IN A TWELVE MONTH PERIOD.
5. PER ANSI A300, CONTRACTOR SHALL REMOVE DEAD BRANCHES AND SUCKERS FROM PRESERVED TREES.
6. PER ANSI A300, CONTRACTOR SHALL REMOVE RIPPED, TORN OR "LION TAILED" BRANCHES FROM PRESERVED TREES.
7. PRIOR TO COMMENCEMENT OF WORK THE CONTRACTOR, UNDER THE DIRECTION OF A CERTIFIED ASCA ARBORIST, SHALL PERFORM AN INTERNAL DECAY SURVEY AND INSPECTION AND PROVIDE A WRITTEN REPORT OF FINDINGS TO THE OWNER'S REPRESENTATIVE. IF IT IS DEEMED NECESSARY TO REMOVE ANY EXISTING TREES THAT ARE NOTED AS "REMAIN", THE CONTRACTOR SHALL BE RESPONSIBLE FOR APPLYING FOR THE APPROPRIATE TREE REMOVAL LICENSE REQUIRED BY LOCAL CODES, LAWS AND OR REGULATIONS.
8. WHERE CONSTRUCTION ACTIVITIES REQUIRE IMPACT TO THE EXISTING TREES ROOT SYSTEMS, THE CONTRACTOR, UNDER THE GUIDANCE OF AN ASCA ARBORIST, SHALL ROOT PRUNE TREES IN THE IMPACTED AREAS PER ANSI A300 STANDARDS. THE CONTRACTOR, AS WELL AS HIS/HER APPOINTED REREGISTERED ASCA ARBORIST, SHALL TAKE ANY AND ALL CUSTOMARY PRECAUTIONS NECESSARY FOR THE SURVIVAL AND CONTINUED VIGOROUS GROWTH OF SAID TREES TO REMAIN.
9. ANY REQUIRED ROOT PRUNING SHALL BE COMPLETED PRIOR TO COMMENCEMENT OF ANY CONSTRUCTION ACTIVITIES. UNDER NO CIRCUMSTANCE SHALL THE ROOT SYSTEM BE SUBJECT TO COMPACTION, TEARING, RIPPING OR ANY OTHER METHOD EXCEPT CLEAN CUTS AS DESCRIBED IN ANSI A300.
10. IF MORE THAN 25% OF THE TREE'S ROOT SYSTEM IS IMPACTED OR WHERE INDICATED ON THE DRAWINGS, FOR ANY REASON (IMPLIED IN THE DRAWINGS OR INCIDENTAL), THE CONTRACTOR SHALL BRACE THE TREE AS DESCRIBED ON THIS SHEET.
11. ANY TREE WHO'S ROOT SYSTEM IS IMPACTED SHALL BE WATERED DAILY AS DESCRIBED ON THIS SHEET.
12. ALL ACTIVITY UNDER DRIP LINES AND IN THE PROXIMITY OF PRESERVED TREES SHALL BE ACCOMPLISHED BY NON-MECHANICAL METHODS.
13. CONTRACTOR SHALL PROVIDE 3" MULCH UNDER AND AROUND THE BASE OF ALL PRESERVED TREES INCLUDING TREES.

1. WATER SHALL BE FREE OF SUBSTANCES HARMFUL TO PLANT GROWTH, OBJECTIONABLE ODOR OR STAINING AGENTS.
2. THE WATER SHALL BE FREE OF DIRT, DEBRIS, POISONS, PESTICIDES, CONTAMINANTS AND ANY OTHER MATERIAL OR COMPOUND THAT IS DETRIMENTAL OR INHIBITS VIGOROUS PLANT HEALTH AND GROWTH.
3. WATER SHALL BE OBTAINED FROM ITS SOURCE LEGALLY. WATER DRAWN FROM CANALS AND OR LAKES AND ACCESS THERETO SHALL BE DONE ONLY WITH THE EXPRESS WRITTEN APPROVAL OF THE OWNER OF SAID PROPERTY AND OR APPLICABLE FEDERAL, STATE AND LOCAL LAWS, REGULATIONS, CODES, STANDARDS OR OTHER REGULATORY REQUIREMENTS. IT SHALL BE THE CONTRACTOR'S RESPONSIBILITY TO OBTAIN THESE APPROVALS WITHOUT ADDITIONAL COST TO THE OWNER.
4. CONTRACTOR SHALL ROUTINELY AND REGULARLY PROVIDE SUFFICIENT SUPPLEMENTAL WATER TO EXISTING TREES IMPACTED BY CONSTRUCTION ACTIVITIES, AS WELL AS RELOCATED TREES, TO PROVIDE FOR VIGOROUS PLANT HEALTH AND GROWTH.

5 PRESERVED TREES WATERING NOTES
LT-03 SCALE: N/A

1 TREE PROTECTION DETAIL
LT-03 SCALE: 3/4"=1'-0"

3 EXISTING TREE NOTES
LT-03 SCALE: N/A

6
LT-03 SCALE:

1. CONTRACTOR SHALL PROTECT THE ROOT SYSTEM OF PLANTS THAT ARE NOTED AS "RELOCATE" OR "PRESERVE".
2. PLANTS THAT ARE NOTED AS "REMAIN" SHALL BE STAKED AND ROOT PRUNED IF NECESSARY AND AS NOTED, PRIOR TO COMMENCEMENT OF DEMOLITION ACTIVITIES.
3. PLANTS TO BE "RELOCATED" SHALL BE ROOT PRUNED AND RELOCATED PRIOR TO COMMENCEMENT OF DEMOLITION ACTIVITIES.
4. AS PART OF THE REMOVAL OF PLANTS, THE CONTRACTOR IS RESPONSIBLE FOR REMOVING STUMPS AND ROOT SYSTEMS, UNLESS OTHERWISE NOTED.
5. CONTRACTOR IS RESPONSIBLE FOR HAND WATERING ALL RELOCATED TREES AND EXISTING TREES IMPACTED BY CONSTRUCTION.

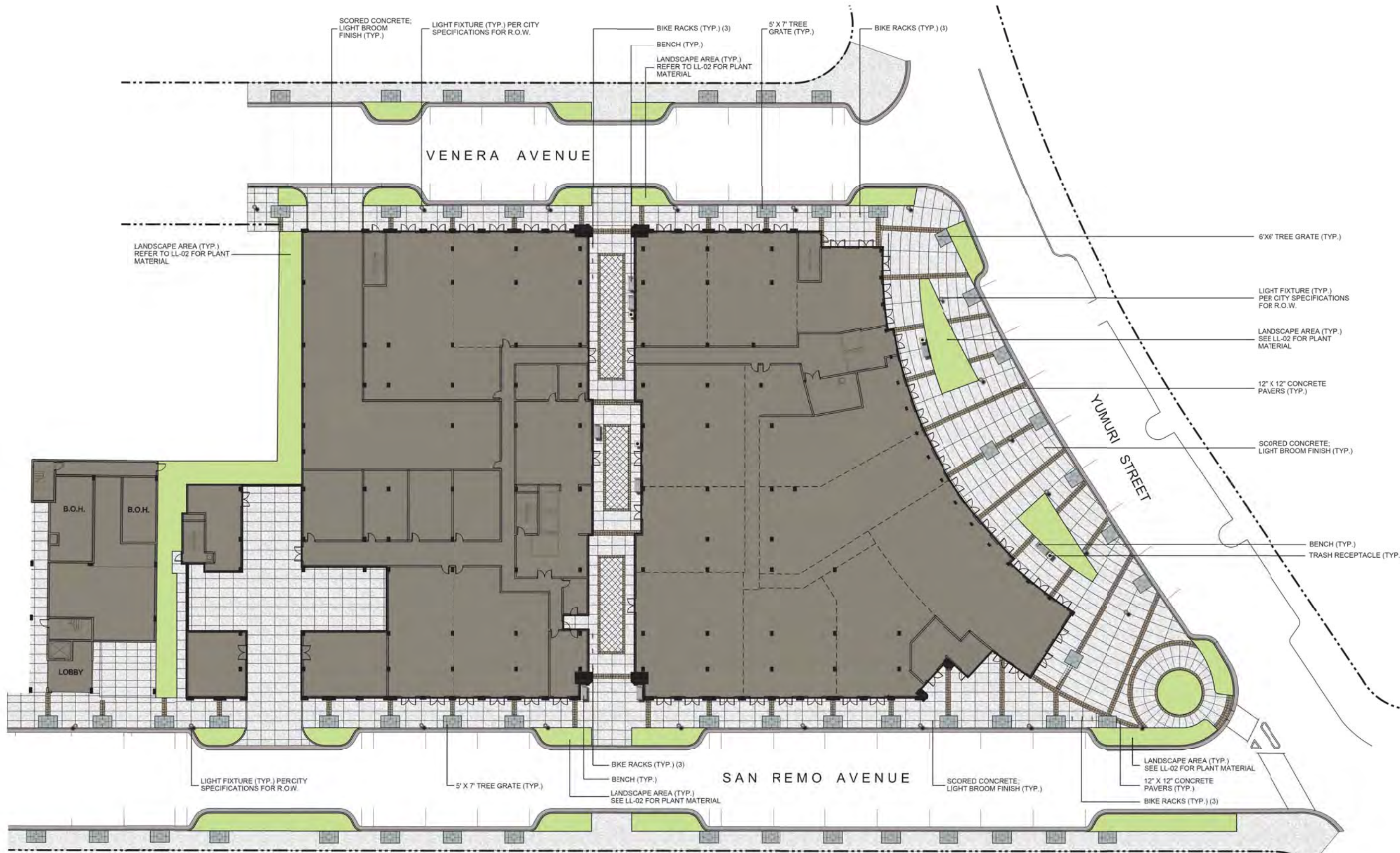
1. PROVIDE 2" X 4" PRESSURE TREATED WOOD BRACES AND STAKES FOR TREES UP TO 6" CALIPER.
2. PROVIDE 4" X 4" PRESSURE TREATED WOOD BRACES AND STAKES FOR TREES OVER 6" CALIPER.
3. PROVIDE THE NUMBER OF BRACE MEMBERS AND ASSOCIATED STAKES PER TREE AS FOLLOWS:

| EXISTING TREE CALIPER | NUMBER OF PRESSURE TREATED BRACES AND STAKES |
|-----------------------|--|
| UP TO 4" | THREE |
| 4" TO 6" | FOUR |
| 6" TO 12" | FIVE |
| 12" AND UP | EIGHT |
4. ALL BRACING SHALL BE ATTACHED STAKE AND BATTENS WITH GALVANIZED WOOD SCREWS.

2 TREE DEMOLITION NOTES
LT-03 SCALE: N/A

4 PRESERVED AND RELOCATED TREE BRACING NOTES
LT-03 SCALE: N/A

7
LT-03 SCALE:



VENERA

1500 VENERA AVE, 33146
 1515 SAN REMO AVE, 33146
 CORAL GABLES, FL

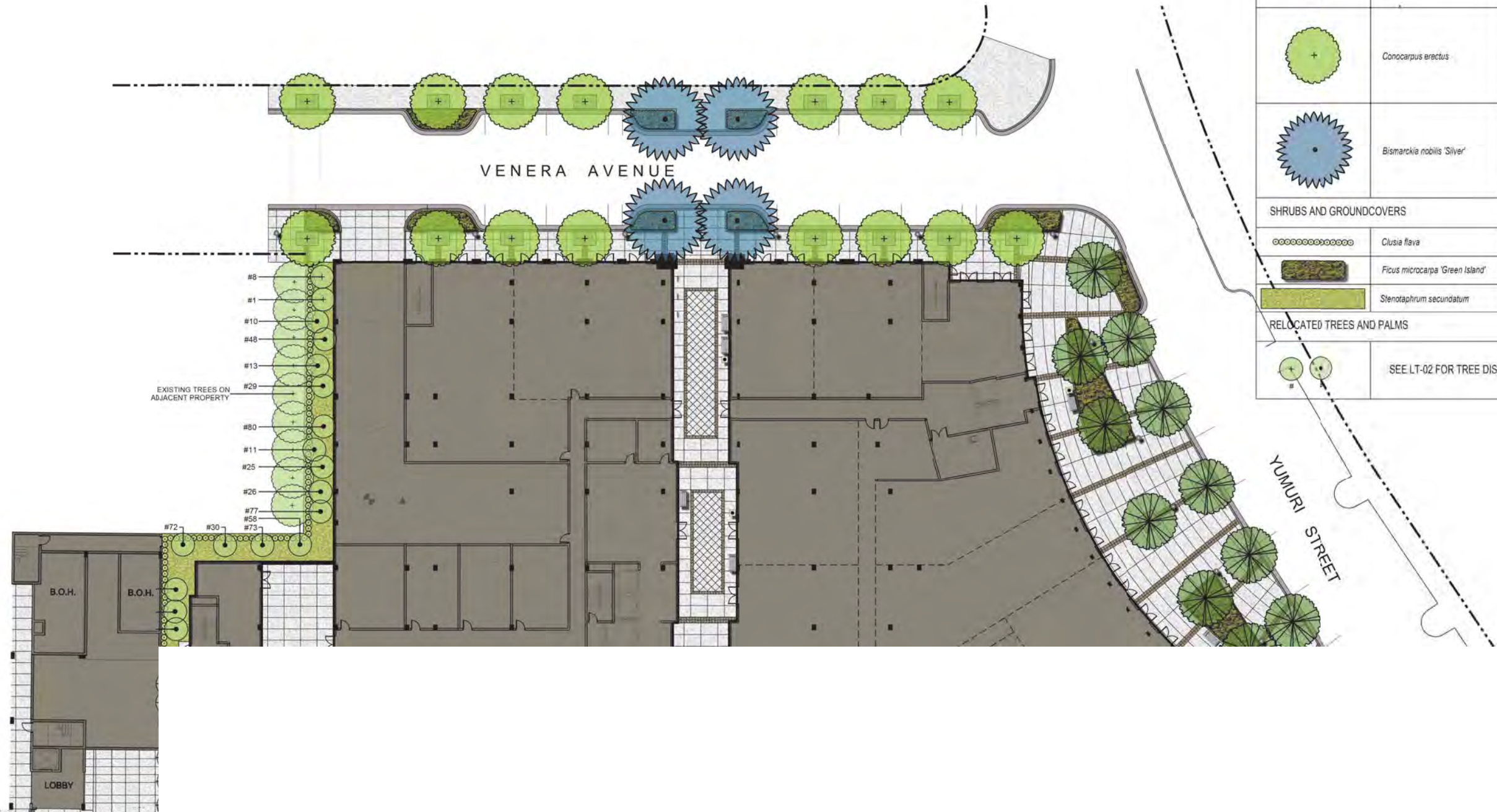
SHOMA
 PLANNING AND ZONING
 BOARD SUBMITAL
 08-07-2017

1ST COMMISSION MEETING
 02-13-2018

PLANNING AND ZONING
 BOARD MEETING
 03-14-2018

GROUND FLOOR SITE AMENITY PLAN

LL-01



| GROUND FLOOR PLANT MATERIAL LIST | | | |
|----------------------------------|--|------------------------|--|
| TREES AND PALMS | | | |
| SYMBCL | SCIENTIFIC NAME | COMMON NAME | SPECIFICATIONS |
| | <i>Bursera simaruba</i> | Sumbo Limbo | 16' tall x 6' wide; 4" caliper 8' clear trunk |
| | <i>Conocarpus erectus</i> | Green Buttonwood | 16' tall x 6' wide; 4" caliper 8' clear trunk |
| | <i>Bismarckia nobilis</i> 'Silver' | Silver Bismarck Palm | 25' overall height with 12' clear trunk; 26' spread; 30" caliper at 6' above finish grade; matched |
| SHRUBS AND GROUNDCOVERS | | | |
| | <i>Clusia flava</i> | Small Leaf Pitch Apple | 24" tall X 24" wide; 30" on center |
| | <i>Ficus microcarpa</i> 'Green Island' | Green Island Ficus | 18" tall X 18" wide; 24" on center triangular spacing |
| | <i>Stenotaphrum secundatum</i> | St Augustine Grass | Solid sod |
| RELOCATED TREES AND PALMS | | | |
| | SEE LT-02 FOR TREE DISPOSITION TABLE | | |



Bermello Ajamil & Partners, Inc.
 2601 SOUTH BAYSHORE DRIVE, SUITE 1000
 MIAMI, FL 33133
 P: (305) 859-2050
 WWW.BERMELLOAJAMIL.COM

VENERA

1500 VENERA AVE, 33146
 1515 SAN REMO AVE, 33146
 CORAL GABLES, FL

